


STATE OF ALABAMA)
 :
COUNTY OF SHELBY)


20021127000594450 Pg 1/36 119.00
Shelby Cnty Judge of Probate, AL
11/27/2002 14:26:00 FILED/CERTIFIED

**FIRST AMENDED AND RESTATED SUBORDINATION,
NONDISTURBANCE AND ATTORNMENT AGREEMENT**

THIS FIRST AMENDED AND RESTATED SUBORDINATION, NONDISTURBANCE AND ATTORNMENT AGREEMENT (this “Agreement”), is made and entered into as of the 14th day of November, 2002, by and among **GREYSTONE GOLF, LLC**, an Alabama limited liability company (“Borrower”), **GREYSTONE GOLF CLUB, INC.**, an Alabama nonprofit corporation (“Lessee”), and **SOUTHERN INDIANA PROPERTIES, INC.**, an Indiana corporation (“Lender”).

R E C I T A L S:

Daniel Links Limited Partnership, an Alabama limited partnership (“Links”), as lessor, and Lessee, as lessee, have heretofore entered into a Ground Lease dated as of January 1, 1991 (the “Original Lease”) which has been amended by First Amendment thereto dated as of March 26, 1992 (the “First Amendment”) between Links and Lessee, and Second Amendment thereto dated as of February 2, 1993 (the “Second Amendment”) between Links and Lessee.

Contemporaneously with the execution of the Original Lease, Links, as seller, and Lessee, as purchaser, entered into an Option for the Purchase of Greystone Golf Club Facilities dated as of January 1, 1991 (the “Original Option”) which has been recorded in Real 355, page 886 in the Office of the Judge of Probate of Shelby County, Alabama (the “Probate Office”), which has been amended by First Amendment thereto dated as of February 2, 1993 (the “First Amendment to Option”) between Links and Lessee and recorded as Instrument No. 1993-03125 in the Probate Office.

Pursuant to that certain Assignment and Assumption of Lease and Rights and Obligations under Purchase Option dated as of January 1, 1999 (the “First Assignment”) and recorded as Instrument #1999-08815 in the Probate Office, Links transferred and assigned to Greystone Development Company, LLC, an Alabama limited liability company (“GDC”), and GDC accepted and assumed all of the right, title and interest of Links in (i) the Original Lease, as amended by the First Amendment and the Second Amendment, and GDC assumed all of Links' rights and obligations thereunder and (ii) the Original Option, as amended by the First Amendment to Option.

GDC, as lessor, and Lessee, as lessee, have heretofore further amended the Original Lease by Third Amendment thereto dated as of January 1, 1999 (the “Third Amendment”) and by Fourth Amendment thereto dated as of December 21, 2000 (the “Fourth Amendment”).

GDC and Lessee have heretofore further amended the Original Option by Second Amendment thereto dated as of January 1, 1999 (the “Second Amendment to Option”) and recorded

as Instrument No. 1999-12256 in the Probate Office and Third Amendment thereto dated as of December 21, 2000 (the "Third Amendment to Option") and recorded as Instrument No. 2001-02194 in the Probate Office.

In order to comply with and satisfy the terms and provisions of *Ala. Code (1975)*, §§ 35-4-6 and 35-4-51.1, and in order to provide public notice of the execution of the Original Lease, as amended as described above, a Memorandum of Ground Lease dated as of January 1, 1991 has been recorded in Real 355, Page 880 in the Probate Office, as amended by First Amendment thereto dated March 26, 1992 (the "First Amendment to Memorandum") and recorded as Instrument No. 1992-4726 in the Probate Office, Second Amendment thereto dated as of February 2, 1993 (the "Second Amendment to Memorandum") and recorded as Instrument No. 1993-03119 in the Probate Office, Third Amendment thereto dated as of January 1, 1999 (the "Third Amendment to Memorandum") and recorded as Instrument No. 1999-12257 in the Probate Office and Fourth Amendment thereto dated as of December 21, 2000 (the "Fourth Amendment to Memorandum") and recorded as Instrument No. 2001-02192 in the Probate Office.

GDC, Lessee and Lender have heretofore entered into a Subordination, Nondisturbance and Attornment Agreement dated as of March 4, 1999 which has been recorded as Instrument No. 1999-12269 in the Probate Office, which has been amended by a First Amendment thereto dated as of December 21, 2000 and recorded as Instrument No. 2001-02195 in the Probate Office (collectively, the "Original SNDA").

Pursuant to an Assignment and Assumption of Lease and Rights and Obligations under Purchase Option dated as of the date hereof (the "Second Assignment") and recorded as Instrument No. 2002-~~594390~~ in the Probate Office, GDC has transferred and assigned to Borrower and Borrower has accepted and assumed all of GDC's right, title and interest in and to (i) the Original Lease, as amended by the First Amendment thereto, the Second Amendment thereto, the Third Amendment thereto and the Fourth Amendment thereto and (ii) the Original Option, as amended by First Amendment to Option, the Second Amendment to Option and the Third Amendment to Option.

The Original Lease, as amended by the First Amendment, the Second Amendment, the Third Amendment and the Fourth Amendment, are hereinafter collectively referred to as the "Lease". The Original Option, as amended by the First Amendment to Option, the Second Amendment to Option and the Third Amendment to Option, are hereinafter collectively referred to as the "Purchase Option". The Memorandum of Ground Lease, as amended by the First Amendment to Memorandum, the Second Amendment to Memorandum, the Third Amendment to Memorandum and the Fourth Amendment to Memorandum, are hereinafter collectively referred to as the "Memorandum of Lease".

Each of the Lease, the Memorandum of Lease and the Option apply to that certain real property (the "Golf Club Property") situated in Shelby County, Alabama which is more particularly described in Exhibit A attached hereto and incorporated herein by reference.

Contemporaneously herewith, Borrower and Lessee have executed and delivered to Lender that certain Amended and Restated Mortgage and Security Agreement of even date herewith (the “Restated Mortgage”) encumbering, without limitation, the Golf Club Property. Lessee joined in the execution of the Restated Mortgage solely for the purpose of encumbering its leasehold interest in the Golf Club Property. In addition, Borrower has executed and delivered to Lender that certain Amended and Restated Assignment of Rents and Leases of even date herewith (the “Restated Assignment of Rents”). The Restated Mortgage and the Restated Assignment of Rents secure a loan in the principal amount of \$15,233,526.05 made by Lender to Borrower (the “Loan”), which such Loan is evidenced by an Amended and Restated Promissory Note dated as of the date hereof payable by the Borrower to the order of the Lender (the “Restated Note”) and by a Loan and Security Agreement of even date herewith (the “Loan Agreement”) between Borrower and Lender. The Restated Note, the Loan Agreement, the Restated Mortgage, the Restated Assignment of Rents, together with any and all other documents executed and delivered to the Lender in connection with, or otherwise evidencing, securing or relating to the Loan, are collectively referred to herein as the “Loan Documents.”

As a condition to making the Loan to Borrower, Lender has required that Lessee agree and acknowledge that the Lease, the Purchase Option and all of Lessee’s rights thereunder, are subject and subordinate to the Loan Documents.

Lessee is willing to agree and acknowledge that its rights under the Lease and the Purchase Option are subject and subordinate to the Loan Documents, provided that Lessee be given assurances of continued possession of the Golf Club Property and its rights to exercise the Purchase Option in the event of the foreclosure of the Restated Mortgage.

NOW, THEREFORE, in consideration of the mutual covenants, promises and agreements set forth herein, the parties hereto agree as follows:

AGREEMENT

1. Representations and Warranties.

(a) Borrower hereby represents and warrants to Lessee and to Lender that, as of the date hereof:

(i) The Lease and the Purchase Option are in full force and effect and, except as disclosed herein, have not been modified, changed, altered or amended in any respect;

(ii) To the best of Borrower’s knowledge, no default by Lessee under the Lease or the Purchase Option has occurred and no event has occurred and no condition exists which, with notice or the passage of time or both, would constitute a default by Lessee under the Lease or the Purchase Option; and

(iii) To the best of Borrower's knowledge, Lessee has performed all of its obligation under the Lease and the Purchase Option that were due to be performed on or before the date hereof.

(b) Lessee does hereby represent and warrant to Borrower and Lender that as of the date hereof:

(i) The Lease and the Purchase Option are in full force and effect and, except as disclosed herein, have not been modified, changed, altered or amended in any respect;

(ii) To the best of Lessee's knowledge, no default by Borrower under the Lease or the Purchase Option has occurred and no event has occurred and no condition exists which, with notice or the passage of time or both, would constitute a default by Borrower under the Lease or the Purchase Option; and

(iii) To the best of Lessee's knowledge, Borrower has performed all of its obligations under the Lease and the Purchase Option that were due to be performed on or before the date hereof.

2. **Acknowledgment of Subordination of Lease and Purchase Option.**

Subject to Lender's compliance with the terms and provisions of this Agreement, Borrower and Lessee hereby acknowledge and agree that the Lease, the Purchase Option and the rights of Borrower and Lessee thereunder are subject and subordinate to the lien of the Restated Mortgage and the rights of Lender under the Loan Documents.

3. **Nondisturbance.**

(a) So long as Lessee is not in default (after the giving of any applicable notices and the expiration of any applicable cure periods set forth in the Lease or the Purchase Option, as applicable), in (i) the payment of any sums payable under the Lease or the Purchase Option or (ii) the performance of any of the terms, covenants or provisions of the Lease or the Purchase Option (items (i) and (ii) are hereinafter collectively referred to as a "Lessee Default"), Lessee's rights and privileges under the Lease and the Purchase Option and Lessee's possession, use, enjoyment and occupancy of the Golf Club Property and its right to purchase the Golf Club Property pursuant to the Purchase Option shall not be disturbed or interfered with by Lender.

(b) Upon and after a foreclosure of the Restated Mortgage, the granting of any deed in lieu of foreclosure, or any other action by Lender under the Loan Documents which results in Lender acquiring title to or any interest in the Golf Club Property or the Lease, and for so long as no Lessee Default has occurred which has not been cured within any applicable cure period set forth in the Lease or the Purchase Option, as applicable, then (i) Lender shall succeed to Borrower's interests in the Lease and the Purchase Option subject to all of the terms and provisions of the Lease and the Purchase Option, (ii) the Lease and the Purchase Option and the Lessee's rights

and privileges thereunder shall not be affected or disturbed, but shall continue in full force and effect, (iii) Lessee shall be entitled to the lawful, quiet and peaceful possession and use of the Golf Club Property and shall have the right to enjoy all of the rights and privileges set forth in the Lease and the Purchase Option without any hindrance, ejection, molestation or interference by any person whatsoever, and (iv) Lender shall be bound to Lessee under all of the terms, covenants, conditions of the Lease and the Purchase Option except that, in no event, shall Lender be:

- (1) Bound by amendments or modifications to the Lease or the Purchase Option made without the consent of Lender as required herein; or
- (2) Liable for any act or omission of any prior lessor under the Lease (including Borrower) or of Borrower under the Purchase Option.

(c) In any action or proceeding brought by Lender to enforce its rights upon the occurrence of any default by Borrower under the Loan Documents, Lender agrees not to join Lessee as a party defendant, unless required by applicable law.

(d) So long as no Lessee Default has occurred and is continuing, Lender covenants and agrees that Lessee's rights in and to the 42,326 gallons per day of guaranteed sewage discharge capacity which was assigned to Lessee by Daniel Realty Corporation pursuant to Partial Assignment of Sewer Rights dated as of February 26, 1999, will not be disturbed or interfered with by Lender.

4. **Attornment.** Upon and after a foreclosure of the Restated Mortgage, any conveyance or deed in lieu thereof, or the taking of any other action by Lender under the Loan Documents which results in Lender acquiring title to or any interest in the Golf Club Property or the Lease, Lessee shall be bound to Lender under and pursuant to all of the terms, covenants and other provisions of the Lease and the Purchase Option for the balance of the term thereof with the same force and effect as if Lender were the "lessor" named in the Lease and the "seller" under the Purchase Option and Lessee does hereby agree to attorn to Lender as its landlord under the Lease and as its seller under the Purchase Option, such attornment to be effective and self- operating immediately upon the foreclosure of the Restated Mortgage or the occurrence of any other events described in this Paragraph 4 which results in the termination of the Lease or in Lender acquiring any interest in the Golf Club Property or the Lease, without the execution of any further instrument by any of the parties to this Agreement.

5. **Amendments.** This Agreement may only be amended, supplemented or terminated in writing, signed by all of the parties hereto. Neither the Lease, the Memorandum of Lease, the Purchase Option nor the rights of the parties thereto shall be amended, modified or supplemented in any respect except with the prior written consent of Lender.

6. **Notice of Default and Right to Cure.** Lessee shall give prompt written notice to Lender of any default by Borrower under the Lease or the Purchase Option if such default is of such a nature as to give to Lessee a right (a) to terminate the Lease or the Purchase Option, (b)

to reduce the rent payable by Lessee for the Golf Club Property or the consideration payable as the purchase price under the Purchase Option or (c) to credit or offset any amounts against future sums due to Borrower under the Lease or the Purchase Option. If, within thirty (30) days after receipt of such notice, Lender commences to cure such default and thereafter diligently pursues to completion the curing of such default, Lessee agrees that it will not exercise any of its rights or remedies afforded under the Lease or the Purchase Option.

7. **Insurance Proceeds and Condemnation Award.** Notwithstanding anything provided in the Loan Documents to the contrary, so long as Lessee is not then in default in the payment of any sums or the performance of any of its obligations under the Lease or the Purchase Option, Lender agrees to permit any casualty or condemnation proceeds or award received upon the occurrence of any fire or other casualty to, or the taking by eminent domain or condemnation of, any portion of the Golf Club Property to be used for the restoration of the "Improvements" on the Golf Club Property, as such term is defined in the Lease.

8. **Completeness; Modification.** This Agreement supersedes all prior oral discussions, understandings, agreements and negotiations between the parties hereto with respect to the matters expressly set forth herein. This Agreement may be modified only by a written instrument duly executed by all of the parties hereto.

9. **Successors and Assigns.** The term "Lender" as used herein shall be deemed to include the Lender named herein and all of its successors and assigns and any party who shall succeed to Borrower's interest in the Golf Club Property by, through or under foreclosure of the Restated Mortgage, any deed in lieu of foreclosure, or the taking of any other action by Lender under the Loan Documents which results in Lender or any of its successors or assigns acquiring title to or any interest in the Golf Club Property, and shall specifically include any third party purchaser at a foreclosure sale. This Agreement shall bind and inure to the benefit of the parties hereto and their respective successors and assigns.

10. **Governing Law and Construction.** This Agreement shall be governed by, construed and interpreted in accordance with, the laws in the State of Alabama.

11. **Counterparts.** This Agreement may be executed in as many counterparts as may be required by the parties. It shall not be necessary that the signature on behalf of all parties hereto appear on each counterpart hereof and it shall be sufficient that the signature on behalf of all parties hereto appear on one or more such counterparts. All such counterparts shall collectively constitute a single agreement.

12. **Severability.** If any term, covenant or condition of this Agreement or the application thereof to any person or circumstance shall to any extent be invalid or unenforceable, the remainder of this Agreement, or the application of such term, covenant or condition to other persons or circumstances, shall not be affected thereby and each term, covenant or condition of this Agreement shall be valid and enforceable to the fullest extent permitted by law.

13. **Notices.** All notices, requests, demands and other communications herein permitted or required shall be in writing and shall be delivered by hand, sent prepaid by Federal Express (or any other comparable overnight delivery service) or sent by the United States mail, certified, postage prepaid, return receipt requested, at their addresses and with such copies designated below. Any notice, request, demand or other communication delivered or sent in the aforesaid manner shall be deemed given and received or made when actually delivered to the intended recipient or sent as set forth in this Section 13, addressed as follows:

Borrower: Greystone Golf, LLC
3595 Grandview Parkway
Suite 400
Birmingham, Alabama 35243
Attention: Mr. Christopher A. Brown

Lessee: Greystone Golf Club, Inc.
4100 Greystone Drive
Birmingham, Alabama 35242
Attention: President

With a copy to: Greystone Golf Club, Inc.
3595 Grandview Parkway
Suite 400
Birmingham, Alabama 35243
Attention: Mr. Christopher A. Brown

Lender: Southern Indiana Properties, Inc.
20 N.W. Fourth Street
Evansville, Indiana 47708
Attention: President

Any party hereto may change its address or designate different or other persons or entities to receive copies of all notices by notifying the other parties in the manner described in Paragraph 13.

14. **Heading.** The headings of the articles and sections hereof are inserted for convenience of reference only and shall not be deemed to constitute a part of this Agreement.

15. **Further Assurances.** The parties hereto agree to sign, execute and deliver or cause to be signed, executed and delivered, and to do or make, or cause to be done or made, upon the written request of the any party hereto, any and all agreements, papers, deeds, acts or things as may be reasonably required by any party hereto for the purpose of confirming the agreements contained herein.

16. **Exercise of Purchase Option.** Lender agrees to release the Golf Club Property from the lien of the Restated Mortgage and all of the other Loan Documents upon the

exercise of the Purchase Option by Lessee as provided in the Purchase Option and Lender further agrees to execute and deliver to Lessee such releases, instruments, documents or other agreements reasonably requested or required in order to evidence the release of the Golf Club Property from the lien of the Restated Mortgage and all other Loan Documents upon the exercise of the Purchase Option by Lessee. Any costs incident to the foregoing shall be paid by Lessee.

17. **Restatement of Original SNDA.** This Agreement amends and restates the Original SNDA in its entirety.


(Signatures Appear on Following Pages)

IN WITNESS WHEREOF, the parties hereto have executed this Agreement as of the day and year first above written.

BORROWER:


GREYSTONE GOLF, LLC, an Alabama limited liability company

BY: **DANIEL REALTY CORPORATION**, an Alabama corporation, Its Manager

By: 
Christopher A. Brown
Its Senior Vice President

LESSEE:

GREYSTONE GOLF CLUB, INC., Alabama nonprofit corporation

By: 
Christopher A. Brown
Its Vice President

LENDER:

SOUTHERN INDIANA PROPERTIES, INC., an Indiana corporation

By: _____
Printed Name: _____
Its: _____

IN WITNESS WHEREOF, the parties hereto have executed this Agreement as of the day and year first above written.

BORROWER:

GREYSTONE GOLF, LLC, an Alabama limited liability company

BY: **DANIEL REALTY CORPORATION**, an Alabama corporation, Its Manager

By: _____
Christopher A. Brown
Its Senior Vice President

LESSEE:

GREYSTONE GOLF CLUB, INC., Alabama nonprofit corporation

By: _____
Christopher A. Brown
Its Vice President

LENDER:

SOUTHERN INDIANA PROPERTIES, INC., an Indiana corporation

By: Carl L. Chyman
Printed Name: Carl L. Chyman
Its: President

STATE OF ALABAMA)
 :
JEFFERSON COUNTY)

I, the undersigned, a Notary Public in and for said County in said State, hereby certify that Christopher A. Brown, whose name as Senior Vice President of Daniel Realty Corporation, an Alabama corporation, as Manager of Greystone Golf, LLC, an Alabama limited liability company, is signed to the foregoing conveyance and who is known to me, acknowledged before me on this day that, being informed of the contents of said conveyance, he, as such officer, and with full authority, executed the same voluntarily for and as the act of said corporation acting in its capacity as manager of the aforesaid limited liability company.

Given under my hand and seal of office this 14th day of November, 2002.


Notary Public

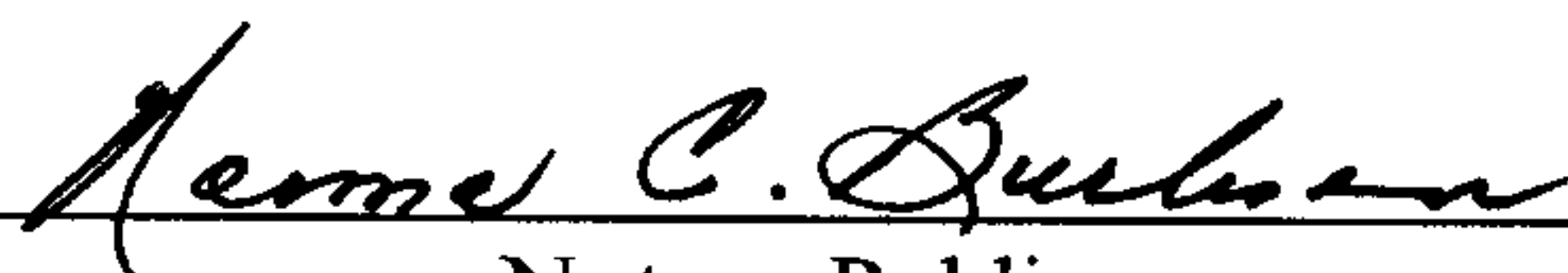
[NOTARIAL SEAL]

My commission expires: 7-14-04

STATE OF ALABAMA)
 :
JEFFERSON COUNTY)

I, the undersigned, a Notary Public in and for said County in said State, hereby certify that Christopher A. Brown, whose name as Vice President of Greystone Golf Club, Inc., an Alabama nonprofit corporation, is signed to the foregoing conveyance and who is known to me, acknowledged before me on this day that, being informed of the contents of said conveyance, he, as such officer, and with full authority, executed the same voluntarily for and as the act of said corporation.

Given under my hand and seal of office this 14th day of November, 2002.


Notary Public

[NOTARIAL SEAL]

My commission expires: 7-14-04


STATE OF Indiana)
COUNTY OF Vanderburgh)

I, the undersigned, a Notary Public in and for said County in said State, hereby certify that Carl L. Chapman, whose name as President of Southern Indiana Properties, Inc., an Indiana corporation, is signed to the foregoing instrument and who is known to me, acknowledged before me on this day that, being informed of the contents of foregoing instrument, he, as such officer, and with full authority, executed the same voluntarily for and as the act of said corporation.

Given under my hand and seal of office this 15th day of November, 2002.

Deborah A. Hague
Notary Public

[NOTARIAL SEAL]



DEBORAH A HAGUE
NOTARY PUBLIC STATE OF INDIANA
WARRICK COUNTY
My commission expires: MY COMMISSION EXP. AUG. 29, 2008

EXHIBIT A

LEGAL DESCRIPTION OF PROPERTY

The property consists of the Founder's Course and the Legacy Course which are described as follows:

Founder's Course Legal Description

The Founder's Course consists of Parcel A (less and except the property described below) and Parcel B, which are described as follows:

Parcel A:

A parcel of land situated in Sections 27, 28, 32 and 33, Township 18 South, Range 1 West, Shelby County, Alabama, being more particularly described as follows:

Commence at an iron pin locally accepted to be the Northwest corner of said Section 33, thence run South along the West line of said Section 33 for a distance of 713.00 feet to the point of beginning; thence turn an angle to the right of 100 degrees 45 minutes 22 seconds and run in a northwesterly direction for a distance of 74.93 feet to an iron pin found; thence turn an angle to the left of 21 degrees 26 minutes 24 seconds and run in a southwesterly direction for a distance of 548.21 feet to an iron pin found; thence turn an angle to the right of 34 degrees 30 minutes 01 seconds and run in a northwesterly direction for a distance of 219.54 feet to an iron pin found on the Southeast right-of-way line of Greystone Way, a private roadway, in Greystone 1st Sector Phase II as recorded in Map Book 15, on pages 58-61, in the Office of the Judge of Probate, Shelby County, Alabama; thence turn an angle to the left of 69 degrees 44 minutes 59 seconds and run in a southwesterly direction along the Southeast right-of-way line of said Greystone Way for a distance of 113.46 feet to an iron pin found; thence turn an angle to the left of 2 degrees 16 minutes 48 seconds and run in a southwesterly direction along the Southeast right-of-way line of said Greystone Way for a distance of 70.71 feet to a point on a curve to the right having a central angle of 25 degrees 00 minutes 00 seconds and a radius of 721.69 feet; thence run in a southwesterly direction along the arc of said curve and also along the Southeast right-of-way line of said Greystone Way for a distance of 314.90 feet to an iron pin found on a reverse curve to the left having a central angle of 1 degree 12 minutes 15 seconds and a radius of 966.30 feet; thence run in a southwesterly direction along the arc of said curve and also along the Southeast right-of-way line of said Greystone way for a distance of 20.31 feet to an iron pin found on the Southeast right-of-way line of Berwick Road in Greystone Ridge Garden Homes as recorded in Map Book 16, on Page 31, in the Office of the Judge of Probate, Shelby County, Alabama; thence turn an angle to the left of 50 degrees 35 minutes 19 seconds from the chord of last stated curve and run in a southwesterly direction along the Southeast line of said Berwick Road for a distance of 163.77 feet to an iron pin found at the Northwest corner of Lot 2 in said Greystone Ridge Garden Homes; thence turn an angle to the left of 83 degrees 40 minutes 05 seconds and run in a southeasterly direction along the Northeast line of said Lot 2 for a distance of

100.01 feet to an iron pin found at the Northeast corner of said Lot 2; thence turn an angle to the right of 90 degrees 03 minutes 16 seconds and run in a southwesterly direction along the Southeast line of Lots 2, 3, 4, 5, 6 and 7 in said Greystone Ridge Garden Homes for a distance of 347.99 feet to an iron pin found; thence turn an angle to the right of 4 degrees 23 minutes 21 seconds and run in a southwesterly direction along the Southeast line of Lots 7 through 23 in said Greystone Ridge Garden Homes for a distance of 770.70 feet to an iron pin found; thence turn an angle to the right of 2 degrees 43 minutes 44 seconds and run in a southwesterly direction along the Southeast line of Lots 23 through 32 in said Greystone Ridge Garden Homes for a distance of 433.40 feet to an iron pin found; thence turn an angle to the left of 0 degrees 38 minutes 26 seconds and run in a southwesterly direction along the Southeast line of Lots 32 through 36 in said Greystone Ridge Garden Homes for a distance of 207.43 feet to an iron pin found; thence turn an angle to the left of 5 degrees 10 minutes 53 seconds and run in a southwesterly direction along the Southeast line of Lots 36 through 52 in said Greystone Ridge Garden Homes for a distance of 739.13 feet to an iron pin found at the Northwest corner of Lot 53B in a Resurvey of Lot 53, First Addition to Greystone Ridge Garden Homes as recorded in Map Book 16, on Page 57, in the Office of the Judge of Probate, Shelby County, Alabama; thence turn an angle to the left of 89 degrees 03 minutes 51 seconds and run in a southeasterly direction along the Northeast line of Lots 53B and 53A in said Resurvey of Lot 53 for a distance of 198.44 feet to an iron pin found; thence turn an angle to the right of 40 degrees 32 minutes 01 seconds and run in a southeasterly direction along the Northeast line of Lot 53A in said Resurvey of Lot 53 and also along the Northeast line of Lots 54 through 58 in First Addition to Greystone Ridge Garden Homes as recorded in Map Book 16, on Page 32, in the Office of the Judge of Probate, Shelby County, Alabama, and also along Lots 59 through 61 and Lot 66 in Greystone Ridge Garden Homes as recorded in Map Book 16, on Page 31, in the Office of the Judge of Probate, Shelby County, Alabama, for a distance of 712.32 feet to an iron pin found; thence turn an angle to the right of 34 degrees 46 minutes 13 seconds and run in a southwesterly direction along the Southeast line of Lots 66 and 67 in said Greystone Ridge Garden Homes for a distance of 200.89 feet to an iron pin found; thence turn an angle to the left of 119 degrees 51 minutes 08 seconds and run in a southeasterly direction for a distance of 153.32 feet to an iron pin found; thence turn an angle to the right of 86 degrees 27 minutes 23 seconds and run in a southeasterly direction for a distance of 7.25 feet to an iron pin found; thence turn an angle to the left of 94 degrees 06 minutes 19 seconds and run in a northeasterly direction for a distance of 21.56 feet to an iron pin found; thence turn an angle to the right of 92 degrees 39 minutes 27 seconds and run in a southeasterly direction for a distance of 215.68 feet to an iron pin found; thence turn an angle to the left of 37 degrees 13 minutes 10 seconds and run in a southeasterly direction for a distance of 196.34 feet to an iron pin found on the Northeast right-of-way line of Hugh Daniel Drive, a private roadway; thence turn an angle to the left of 21 degrees 33 minutes 40 seconds and run in a southeasterly direction along the Northeast right-of-way line of said Hugh Daniel Drive for a distance of 213.44 feet to an iron pin found; thence turn an angle to the left of 89 degrees 59 minutes 58 seconds and run in a northeasterly direction for a distance of 85.50 feet to an iron pin found; thence turn an angle to the right of 32 degrees 32 minutes 40 seconds and run in a northeasterly direction for a distance of 70.57 feet to an iron pin found; thence turn an angle to the right of 18 degrees 10 minutes 40 seconds and run in a northeasterly direction for a distance of 52.06 feet to an iron pin found; thence turn an angle to the left of 10 degrees 35 minutes 28 seconds and run in a northeasterly direction for a distance of

40.17 feet to an iron pin found; thence turn an angle to the left of 33 degrees 24 minutes 37 seconds and run in a northeasterly direction for a distance of 55.77 feet to an iron pin found; thence turn an angle to the right of 24 degrees 46 minutes 23 seconds and run in a northeasterly direction for a distance of 14.29 feet to an iron pin found; thence turn an angle to the right of 36 degrees 31 minutes 46 seconds and run in a northeasterly direction for a distance of 27.44 feet to an iron pin found; thence turn an angle to the right of 33 degrees 08 minutes 30 seconds and run in a southeasterly direction for a distance of 168.12 feet to an iron pin found; thence turn an angle to the left of 34 degrees 35 minutes 47 seconds and run in a northeasterly direction for a distance of 161.43 feet to an iron pin found; thence turn an angle to the left of 28 degrees 40 minutes 07 seconds and run in a northeasterly direction for a distance of 553.80 feet to an iron pin found on the Northwest right-of-way line of Greystone Drive, a private roadway, in Greystone 1st Sector Phase I as recorded in Map Book 14, on Page 91, in the Office of the Judge of Probate, Shelby County, Alabama; thence turn an angle to the left of 2 degrees 28 minutes 03 seconds and run in a northeasterly direction along the Northwest right-of-way line of said Greystone Drive for a distance of 375.40 feet to an iron pin found on a curve to the right having a central angle of 12 degrees 33 minutes 21 seconds and a radius of 1,678.31 feet; thence turn an angle to the right of 86 degrees 56 minutes 43 seconds to the radius of said curve and run in a northeasterly direction along the arc of said curve and also along the Northwest right-of-way line of said Greystone Drive for a distance of 367.78 feet to an iron pin found at the Southwest corner of Lot 13 in said Greystone 1st Sector Phase I; thence turn an angle to the left from the chord of last stated curve of 83 degrees 43 minutes 26 seconds and run in a northwesterly direction along the Southwest line of said Lot 13 for a distance of 61.58 feet to an iron pin found; thence turn an angle to the right of 14 degrees 57 minutes 04 seconds and run in a northwesterly direction along the Southwest line of said Lot 13 for a distance of 134.88 feet to an iron pin found at the Northwest corner of said Lot 13; thence turn an angle to the right of 68 degrees 57 minutes 45 seconds and run in a northeasterly direction along the Northwest line of Lots 13 through 19 in said Greystone 1st Sector Phase I for a distance of 875.23 feet to an iron pin found; thence turn an angle to the left of 22 degrees 11 minutes 37 seconds and run in a northeasterly direction along the Northwest line of Lots 19 through 24 in said Greystone 1st Sector Phase I for a distance of 797.01 feet to an iron pin found at the Northwest corner of said Lot 24; thence turn an angle to the right of 51 degrees 55 minutes 06 seconds and run in a northeasterly direction along the Northwest line of Lots 24 and 25 in said Greystone 1st Sector Phase I for a distance of 274.60 feet to an iron pin found at the Northwest corner of Lot 16 in St. Charles at Greystone as recorded in Map Book 16, on Page 5, in the Office of the Judge of Probate, Shelby County, Alabama; thence turn an angle to the left of 16 degrees 37 minutes 12 seconds and run in a northeasterly direction along the Northwest line of said Lot 16 for a distance of 115.95 feet to an iron pin found; thence turn an angle to the left of 42 degrees 25 minutes 05 seconds and run in a northeasterly direction along the Northwest line of Lots 16, 15, 14 and 13 in said St. Charles at Greystone for a distance of 444.00 feet to an iron pin found at the Southwest corner of Lot 1 in Greystone 4th Sector as recorded in Map Book 16, on Page 89 A, B & C, in the Office of the Judge of Probate, Shelby County, Alabama; thence turn an angle to the right of 14 degrees 38 minutes 55 seconds and run in a northeasterly direction along the Northwest line of said Lot 1 for a distance of 155.71 feet to an iron pin found; thence turn an angle to the left of 14 degrees 59 minutes 28 seconds and run in a northeasterly direction along the Northwest line of Lots 1 and 2 in said Greystone 4th Sector for a distance of

612.50 feet to an iron pin found; thence turn an angle to the right of 62 degrees 01 minutes 15 seconds and run in a northeasterly direction along the Northwest line of said Lot 2 for a distance of 80.56 feet to an iron pin found; thence turn an angle to the right of 73 degrees 57 minutes 01 seconds and run in a southeasterly direction along the Northeast line of said Lot 2 for a distance of 210.71 feet to an iron pin found at the Northeast corner of Lot 3 in said Greystone 4th Sector; thence turn an angle to the right of 11 degrees 30 minutes 17 seconds and run in a southeasterly direction for a distance of 199.55 feet to an iron pin found on the Northwest line of Lot 4 in said Greystone 4th Sector; thence turn an angle to the left of 95 degrees 19 minutes 38 seconds and run in a northeasterly direction along the Northwest line of said Lot 4 for a distance of 39.95 feet to an iron pin found at the Northeast corner of said Lot 4; thence turn an angle to the right of 83 degrees 50 minutes 12 seconds and run in a southeasterly direction along the Northeast line of said Lot 4 for a distance of 180.00 feet to an iron pin found; thence turn an angle to the right of 35 degrees 56 minutes 37 seconds and run in a southwesterly direction along the Southeast line of said Lot 4 for a distance of 67.89 feet to the Southeast corner of said Lot 4, said corner being on the North right-of-way line of Greystone Way, a private roadway, in said Greystone 4th Sector; thence turn an angle to the left of 90 degrees 00 minutes 00 seconds and run in a southeasterly direction along said North right-of-way line for a distance of 198.68 feet to the Southwest corner of Lot 5A of A Resurvey of Lots 5 and 6 in Greystone 4th Sector as recorded in Map Book 17, on Page 97, in the Office of the Judge of Probate, Shelby County, Alabama; thence turn an angle to the left of 90 degrees 00 minutes 00 seconds and run in a northeasterly direction along the Northwest line of said Lot 5A for a distance of 67.84 feet to an iron pin found at the Northwest corner of said Lot 5A; thence turn an angle to the right of 8 degrees 27 minutes 34 seconds and run in a northeasterly direction along the Northwest line of said Lots 5A and 6A and also along the Northwest line of Lot 7, 8 and 9 in said Greystone 4th Sector for a distance of 637.08 feet to an iron pin found; thence turn an angle to the right of 61 degrees 23 minutes 26 seconds and run in a northeasterly direction along the Northwest line of Lots 9 and 10 in said Greystone 4th Sector for a distance of 280.44 feet to an iron pin found; thence turn an angle to the left of 29 degrees 39 minutes 08 seconds and run in a northeasterly direction along the Northwest line of Lot 10 in said Greystone 4th Sector for a distance of 122.99 feet to an iron pin found at the Northwest corner of Lot 11 in said Greystone 4th Sector; thence turn an angle to the left of 4 degrees 41 minutes 00 seconds and run in a northeasterly direction along the Northwest line of Lots 11 through 14 in said Greystone 4th Sector for a distance of 488.47 feet to an iron pin found; thence turn an angle to the left of 6 degrees 08 minutes 32 seconds and run in a northeasterly direction along the Northwest line of Lots 14 through 16 in said Greystone 4th Sector for a distance of 246.56 feet to an iron pin found; thence turn an angle to the left of 23 degrees 49 minutes 53 seconds and run in a northeasterly direction along the Northwest line of Lots 16 through 19 in said Greystone 4th Sector for a distance of 483.13 feet to an iron pin found; thence turn an angle to the right of 61 degrees 41 minutes 06 seconds and run in a northeasterly direction along the Northwest line of Lots 19 and 20 in said Greystone 4th Sector for a distance of 304.66 feet to an iron pin found; thence turn an angle to the left of 3 degrees 47 minutes 28 seconds and run in a northeasterly direction along the Northwest line of Lots 20 through 24 in said Greystone 4th Sector for a distance of 539.54 feet to an iron pin found at the Northwest corner of Lot 25A in Amended Map of A Resurvey of Lot 25 Greystone 4th Sector as recorded in Map Book 19, on Page 69, in the Office of the Judge of Probate, Shelby County, Alabama; thence turn an angle to the left of 35 degrees 25

minutes 07 seconds and run in a northeasterly direction along the Northwest line of said Lots 25A and 26 in said Greystone 4th Sector for a distance of 390.95 feet to an iron pin found; thence turn an angle to the left of 4 degrees 34 minutes 17 seconds and run in a northeasterly direction along the Northwest line of Lots 27 through 29 in said Greystone 4th Sector for a distance of 436.56 feet to an iron pin found on the Southwest right-of-way of Greystone Way, a private roadway; thence turn an angle to the right of 70 degrees 12 minutes 39 seconds and run in a southeasterly direction for a distance of 95.13 feet to an iron pin found at the Northwest corner of Lot 30 in said Greystone 4th Sector on the Northeast right-of-way of said Greystone Way, a private roadway; thence turn an angle to the left of 19 degrees 52 minutes 16 seconds and run in a northeasterly direction along the Northwest line of said Lot 30 for a distance of 133.64 feet to an iron pin found; thence turn an angle to the left of 16 degrees 56 minutes 25 seconds and run in a northeasterly direction along the Northwest line of said Lot 30 for a distance of 89.36 feet to an iron pin found at the Northwest corner of Lot 1 in Greystone 7th Sector as recorded in Map Book 18, on Page 119, in the Office of the Judge of Probate, Shelby County, Alabama; thence turn an angle to the right of 1 degree 34 minutes 20 seconds and run in a northeasterly direction along the Northwest line of said Lot 1 for a distance of 130.16 feet to an iron pin found at the Northwest corner of Lot 2 in said Greystone 7th Sector; thence turn an angle to the left of 2 degrees 57 minutes 21 seconds and run in a northeasterly direction along the Northwest line of said Lot 2 for a distance of 131.09 feet to an iron pin found at the Northwest corner of Lot 3 in said Greystone 7th Sector; thence turn an angle to the right of 1 degree 29 minutes 15 seconds and run in a northeasterly direction along the Northwest line of said Lot 3 for a distance of 121.58 feet to an iron pin found; thence turn an angle to the right of 3 degrees 35 minutes 36 seconds and run in a northeasterly direction along the Northwest line of said Lot 3 and also along the Northwest line of Lot 4A in a Resurvey of Lots 4 and 5 Greystone 7th Sector as recorded in Map Book 20, on Page 15, in the Office of the Judge of Probate, Shelby County, Alabama, for a distance of 279.84 feet to an iron pin found; thence turn an angle to the left of 30 degrees 00 minutes 32 seconds and run in a northeasterly direction along the Northwest line of said Lot 4A and Lot 5A in last stated Resurvey and also along the Northwest line of Lots 6 and 7 in said Greystone 7th Sector for a distance of 620.08 feet to an iron pin found; thence turn an angle to the left of 3 degrees 19 minutes 07 seconds and run in a northeasterly direction along the Northwest line of Lot 8 in said Greystone 7th Sector for a distance of 261.23 feet to an iron pin found; thence turn an angle to the left of 7 degrees 01 minutes 37 seconds and run in a northeasterly direction along the Northwest line of Lots 8 and 9 in said Greystone 7th Sector for a distance of 174.29 feet to an iron pin found at the Southwest corner of Lot 10 in said Greystone 7th Sector; thence turn an angle to the left of 83 degrees 58 minutes 27 seconds and run in a northwesterly direction along the Southwest line of said Lot 10 for a distance of 178.88 feet to an iron pin found; thence turn an angle to the right of 35 degrees 55 minutes 03 seconds and run in a northwesterly direction along the Southwest line of said Lot 10 and also along the Southwest line of Lots 1 and 8 in Greystone 7th Sector Phase I as recorded in Map Book 18, on Page 120 A, B & C, in the Office of the Judge of Probate, Shelby County, Alabama, for a distance of 342.48 feet to an iron pin found; thence turn an angle to the left of 15 degrees 53 minutes 06 seconds and run in a northwesterly direction along the Southwest line of Lots 8 through 10 in said Greystone 7th Sector Phase I for a distance of 307.90 feet to an iron pin found; thence turn an angle to the left of 2 degrees 11 minutes 48 seconds and run in a northwesterly direction along the Southwest line of Lots 10 through 12 in said Greystone 7th Sector Phase I for a

distance of 218.46 feet to an iron pin found; thence turn an angle to the left of 49 degrees 29 minutes 29 seconds and run in a southwesterly direction along the Southeast line of Lots 12 and 13 in said Greystone 7th Sector Phase I and also along the Southeast line of Lot 58 in Greystone 8th Sector as recorded in Map Book 20, on Page 93 A & B, in the Office of the Judge of Probate, Shelby County, Alabama, for a distance of 168.21 feet to an iron pin found; thence turn an angle to the left of 29 degrees 27 minutes 13 seconds and run in a southwesterly direction along the Southeast line of Lots 58 and 57 in said Greystone 8th Sector for a distance of 99.43 feet to an iron pin found; thence turn an angle to the left of 14 degrees 19 minutes 43 seconds and run in a southwesterly direction along the Southeast line of Lots 57 through 50 in said Greystone 8th Sector for a distance of 1,090.53 feet to an iron pin found; thence turn an angle to the right of 5 degrees 36 minutes 11 seconds and run in a southwesterly direction along the Southeast line of Lots 49 through 46 in said Greystone 8th Sector for a distance of 503.78 feet to an iron pin found; thence turn an angle to the right of 24 degrees 47 minutes 26 seconds and run in a southwesterly direction along the Southeast line of Lot 46 in said Greystone 8th Sector for a distance of 178.90 feet to an iron pin found; thence turn an angle to the right of 75 degrees 25 minutes 39 seconds and run in a northwesterly direction along the Southwest line of said Lot 46 for a distance of 92.04 feet to an iron pin found on the Southeast right-of-way line of Castlehill Road, a private roadway, in said Greystone 8th Sector, said iron pin being on a curve to the right having a central angle of 21 degrees 29 minutes 03 seconds and a radius of 818.00 feet; thence turn an angle to the left of 90 degrees 00 minutes 00 seconds to the tangent of said curve and run in a southwesterly direction along the arc of said curve and also along the Southeast right-of-way line of said Castlehill Road for a distance of 306.73 feet to an iron pin found on a reverse curve to the left having a central angle of 88 degrees 53 minutes 07 seconds and a radius of 25.00 feet; thence run in a southwesterly direction along the arc of said curve for a distance of 38.77 feet to an iron pin found on a compound curve to the left having a central angle of 29 degrees 27 minutes 30 seconds and a radius of 244.92 feet, said iron pin found being on the Northeast right-of-way line of Greystone Way, a private roadway, in said Greystone 8th Sector; thence run in a southeasterly direction along the arc of said curve and also along the Northeast line of said Greystone Way for a distance of 125.92 feet to an iron pin found; thence turn an angle to the right of 90 degrees 00 minutes 00 seconds from the tangent of last stated curve and run in a southwesterly direction crossing said Greystone Way for a distance of 60.00 feet to an iron pin found on a curve to the right having a central angle of 30 degrees 22 minutes 48 seconds and a radius of 304.92 feet; thence run in a northwesterly direction along the Southwest right-of-way line of said Greystone Way for a distance of 161.68 feet to an iron pin found on a reverse curve to the left having a central angle of 84 degrees 31 minutes 48 seconds and a radius of 25.00 feet; thence run in a northwesterly direction along the arc of said curve for a distance of 36.88 feet to an iron pin found on the Southeast right-of-way line of Castlehill Road, a private roadway, said iron pin found being on a reverse curve to the right having a central angle of 0 degrees 49 minutes 50 seconds and a radius of 818.00 feet; thence run in a southwesterly direction along the arc of said curve and also along the Southeast right-of-way line of said Castlehill Road for a distance of 11.86 feet to an iron pin found on a reverse curve to the left having a central angle of 17 degrees 54 minutes 37 seconds and a radius of 504.23 feet; thence run in a southwesterly direction along the arc of said curve and also along the Southeast right-of-way line of said Castlehill Road for a distance of 157.62 feet to an iron pin found; thence run tangent to last stated curve in a southwesterly direction for a distance of 269.39 feet to an iron pin found on the

South right-of-way of Greystone Way, a proposed private roadway, said iron being the Northeast corner of Lot 11, Greystone 9th Sector as recorded in Map Book 21, on Page 143, in the Office of the Judge of Probate, Shelby County, Alabama; thence turn an angle to the left of 96 degrees 18 minutes 10 seconds and run in a southeasterly direction along said Lot 11 for a distance of 62.68 feet to an iron pin found; thence turn an angle to the left of 15 degrees 52 minutes 20 seconds and run in a southeasterly direction for a distance of 107.14 feet to an iron pin found; thence turn an angle to the right of 26 degrees 28 minutes 24 seconds and run in a southeasterly direction for a distance of 35.27 feet to an iron pin found; thence turn an angle to the right of 55 degrees 59 minutes 34 seconds and run in a southwesterly direction for a distance of 28.14 feet to an iron pin found; thence turn an angle to the left of 114 degrees 54 minutes 18 seconds and run in a southeasterly direction for a distance of 32.06 feet to an iron pin found; thence turn an angle to the right of 40 degrees 33 minutes 55 seconds and run in a southeasterly direction for a distance of 106.72 feet to an iron pin found; thence turn an angle to the right of 19 degrees 49 minutes 52 seconds and run in a southeasterly direction along the Southeast line of Lots 11 and 10 in said Greystone 9th Sector for a distance of 42.83 feet to an iron pin found; thence turn an angle to the right of 17 degrees 34 minutes 22 seconds and run in a southwesterly direction along the Southeast line of said Lot 10 for a distance of 97.42 feet to an iron pin found; thence turn an angle to the right of 19 degrees 35 minutes 13 seconds and run in a southwesterly direction for a distance of 38.69 feet to an iron pin found; thence turn an angle to the left of 29 degrees 43 minutes 53 seconds and run in a southeasterly direction for a distance of 50.39 feet to an iron pin found; thence turn an angle to the left of 12 degrees 50 minutes 20 seconds and run in a southeasterly direction along the Southeast lines of Lots 10 and 9 of said Greystone 9th Sector for a distance of 58.98 feet to an iron pin found; thence turn an angle to the right of 58 degrees 10 minutes 18 seconds and run in a southwesterly direction along the Southeast lines of Lots 9 and 8 of said Greystone 9th Sector for a distance of 271.36 feet to an iron pin found; thence turn an angle to the right of 41 degrees 02 minutes 02 seconds and run in a southwesterly direction along the Southwest line of Lots 8, 7 and 6 of said Greystone 9th Sector for a distance of 548.64 feet to an iron pin found; thence turn an angle to the left of 28 degrees 35 minutes 37 seconds and run in a southwesterly direction along the Southwest line of Lot 6 of said Greystone 9th Sector for a distance of 55.80 feet to an iron pin found; thence turn an angle to the right of 41 degrees 11 minutes 13 seconds and run in a northwesterly direction for a distance of 452.84 feet to an iron pin found; thence turn an angle to the right of 0 degrees 57 minutes 35 seconds and run in a northwesterly direction along lines of Lots 3 through 1 in said Greystone 9th Sector for a distance of 207.28 feet to an iron pin found; thence turn an angle to the left of 21 degrees 26 minutes 02 seconds and run in a southwesterly direction along said Lot 1 for a distance of 58.94 feet to an iron pin found; thence turn an angle to the left of 7 degrees 15 minutes 00 seconds and run in a southwesterly direction along said Lot 1 for a distance of 40.95 feet to an iron pin found; thence turn an angle to the right of 104 degrees 48 minutes 54 seconds and run in a northwesterly direction for a distance of 214.76 feet to an iron pin found on a curve to the left having a central angle of 18 degrees 45 minutes 08 seconds and a radius of 450.49 feet; thence turn an angle to the left of 106 degrees 45 minutes 49 seconds to the chord of said curve and run in a southwesterly direction along the arc of said curve for a distance of 147.44 feet to an iron pin found; thence turn an angle to the right of 109 degrees 55 minutes 22 seconds from the chord of last stated curve and run in a northwesterly direction for a distance of 66.87 feet to an iron pin found; thence turn an angle to the

right of 48 degrees 07 minutes 30 seconds and run in a northeasterly direction for a distance of 40.51 feet to an iron pin found; thence turn an angle to the left of 22 degrees 28 minutes 30 seconds and run in a northeasterly direction for a distance of 47.39 feet to an iron pin found; thence turn an angle to the right of 51 degrees 59 minutes 06 seconds and run in a northeasterly direction for a distance of 68.94 feet to an iron pin found; thence turn an angle to the left of 31 degrees 45 minutes 15 seconds and run in a northeasterly direction for a distance of 29.65 feet to an iron pin found; thence turn an angle to the right of 39 degrees 20 minutes 52 seconds and run in a northeasterly direction for a distance of 87.77 feet to an iron pin found; thence turn an angle to the left of 36 degrees 12 minutes 53 seconds and run in a northeasterly direction for a distance of 385.36 feet to an iron pin found; thence turn an angle to the left of 6 degrees 40 minutes 17 seconds and run in a northeasterly direction for a distance of 86.05 feet to an iron pin found; thence turn an angle to the left of 13 degrees 26 minutes 12 seconds and run in a northeasterly direction for a distance of 58.48 feet to an iron pin found; thence turn an angle to the left of 31 degrees 30 minutes 12 seconds and run in a northwesterly direction for a distance of 39.43 feet to an iron pin found; thence turn an angle to the left of 38 degrees 40 minutes 45 seconds and run in a northwesterly direction for a distance of 267.55 feet to an iron pin found; thence turn an angle to the left of 85 degrees 23 minutes 49 seconds and run in a southwesterly direction for a distance of 89.57 feet to an iron pin found; thence turn an angle to the left of 19 degrees 58 minutes 12 seconds and run in a southwesterly direction for a distance of 205.17 feet to an iron pin found; thence turn an angle to the left of 2 degrees 45 minutes 09 seconds and run in a southwesterly direction for a distance of 141.68 feet to an iron pin found; thence turn an angle to the left of 14 degrees 53 minutes 53 seconds and run in a southwesterly direction for a distance of 170.88 feet to an iron pin found; thence turn an angle to the left of 11 degrees 05 minutes 53 seconds and run in a southwesterly direction for a distance of 102.93 feet to an iron pin found; thence turn an angle to the right of 75 degrees 16 minutes 09 seconds and run in a southwesterly direction for a distance of 67.33 feet to an iron pin found; thence turn an angle to the left of 44 degrees 45 minutes 54 seconds and run in a southwesterly direction for a distance of 89.61 feet to an iron pin found; thence turn an angle to the right of 10 degrees 46 minutes 14 seconds and run in a southwesterly direction for a distance of 36.85 feet to an iron pin found; thence turn an angle to the left of 62 degrees 03 minutes 39 seconds and run in a southeasterly direction for a distance of 71.06 feet to an iron pin found being on the Southerly right-of-way of Greystone Way, a private roadway, and being on a curve to the left having a central angle of 4 degrees 21 minutes 11 seconds and a radius of 450.49 feet; thence turn an angle to the left of 13 degrees 19 minutes 54 seconds to the radius of said curve and run in a southwesterly direction along the arc of said curve for a distance of 34.23 feet to an iron pin found at the northeast corner of Lot 31 in Greystone 6th Sector as recorded in Map Book 17, on Page 54 A, B & C, in the Office of the Judge of Probate, Shelby County, Alabama; thence turn an angle to the left of 92 degrees 10 minutes 34 seconds from the chord of last stated curve and run in a southeasterly direction along the Northeast line of said Lot 31 for a distance of 200.26 feet to an iron pin found at the Southeast corner of said Lot 31; thence turn an angle to the right of 107 degrees 10 minutes 01 seconds and run in a southwesterly direction along the Southeast line of said Lot 31 for a distance of 97.05 feet to an iron pin found at the Southeast corner of Lot 32 in said Greystone 6th Sector; thence turn an angle to the left of 50 degrees 06 minutes 01 seconds and run in a southwesterly direction along the Southeast line of said Lot 32 for a distance of 65.88 feet to an iron pin found; thence turn an angle to the left of 25 degrees 52 minutes

47 seconds and run in a southeasterly direction along the Northeast line of said Lot 32 and Lot 33 in said Greystone 6th Sector for a distance of 88.93 feet to an iron pin found; thence turn an angle to the left of 0 degrees 02 minutes 13 seconds and run in a southeasterly direction along the Northeast line of Lots 33 through 37 in said Greystone 6th Sector and acreage for a distance of 739.46 feet to an iron pin found; thence turn an angle to the left of 9 degrees 26 minutes 44 seconds and run in a southeasterly direction for a distance of 425.82 feet to an iron pin found; thence turn an angle to the right of 71 degrees 14 minutes 11 seconds and run in a southwesterly direction for a distance of 123.59 feet to an iron pin found; thence turn an angle to the right of 73 degrees 52 minutes 17 seconds and run in a northwesterly direction for a distance of 363.02 feet to an iron pin found; thence turn an angle to the left of 23 degrees 47 minutes 02 seconds and run in a northwesterly direction for a distance of 143.53 feet to an iron pin found; thence turn an angle to the right of 4 degrees 32 minutes 45 seconds and run in a northwesterly direction along the Southwest line of Lot 38 in said Greystone 6th Sector for a distance of 166.18 feet to an iron pin found at the Southeast corner of Lot 39 in said Greystone 6th Sector; thence turn an angle to the left of 26 degrees 51 minutes 52 seconds and run in a southwesterly direction along the Southeast line of said Lot 39 for a distance of 93.68 feet to an iron pin found; thence turn an angle to the right of 17 degrees 05 minutes 29 seconds and run in a northwesterly direction along the Southwest line of Lots 39 through 43 in said Greystone 6th Sector for a distance of 457.63 feet to an iron pin found; thence turn an angle to the left of 19 degrees 57 minutes 33 seconds and run in a southwesterly direction along the Southeast line of Lots 43 and 44 in said Greystone 6th Sector for a distance of 81.21 feet to an iron pin found; thence turn an angle to the left of 65 degrees 39 minutes 24 seconds and run in a southwesterly direction along the Southeast line of Lots 44 and 45 in said Greystone 6th Sector for a distance of 74.24 feet to an iron pin found; thence turn an angle to the left of 22 degrees 31 minutes 32 seconds and run in a southeasterly direction along the Northeast line of Lots 45 through 47 in said Greystone 6th Sector for a distance of 172.74 feet to an iron pin found; thence turn an angle to the right of 16 degrees 25 minutes 25 seconds and run in a southwesterly direction along the Southeast line of Lots 47 through 52 in said Greystone 6th Sector for a distance of 491.32 feet to an iron pin found; thence turn an angle to the right of 5 degrees 27 minutes 21 seconds and run in a southwesterly direction along the Southeast line of Lots 52 through 56 in said Greystone 6th Sector for a distance of 502.62 feet to an iron pin found at the Southeast corner of Lot 57 in said Greystone 6th Sector; thence turn an angle to the right of 26 degrees 11 minutes 16 seconds and run in a southwesterly direction along the Southeast line of said Lot 57 for a distance of 151.81 feet to an iron pin found at the Southwest corner of said Lot 57; thence turn an angle to the right of 60 degrees 13 minutes 24 seconds and run in a northwesterly direction for a distance of 143.13 feet to the point of beginning. Containing 432.77 acres more or less; LESS AND EXCEPT two parcels of land being more particularly described as follows:

LESS AND EXCEPT PARCEL I:

Commence at an iron pin locally accepted to be the Northwest corner of said Section 33, thence run south along the West line of said Section 33 for a distance of 1039.62 feet to the point of beginning, said point of beginning being on the Northeast line of Lot 138 in Greystone 1st Sector Phase II as recorded in Map Book 15, on Page 58 through 61, in the Office of the Judge of Probate, Shelby

County, Alabama; thence turn an angle to the right of 98 degrees 11 minutes 09 seconds and run in a northwesterly direction along the Northeast line of Lots 138, 137, 136 and 135 in said Greystone 1st Sector Phase II for a distance of 646.59 feet to a point, said point being on the right-of-way of King Stables Road, a private roadway; thence turn an angle to the left of 61 degrees 39 minutes 17 seconds and run in a southeasterly direction for a distance of 42.62 feet to a point on the southwest right-of-way line of King Stables Road as recorded in said Greystone 1st Sector Phase II; thence turn an angle to the left of 80 degrees 04 minutes 56 seconds and run in a southeasterly direction along said Southwest right-of-way line of said King Stables Road for a distance of 72.14 feet to an iron pin found on a curve to the left having a central angle of 12 degrees 44 minutes 46 seconds and a radius of 774.50 feet; thence run in a southeasterly direction along said Southwest right-of-way line of said King Stables Road and also along the arc of said curve for a distance of 172.30 feet to an iron pin found on a reverse curve to the right having a central angle of 86 degrees 03 minutes 19 seconds and a radius of 25.00 feet; thence run in a southeasterly to southwesterly direction along the arc of said curve for a distance of 37.55 feet to an iron pin found on the Northwest right-of-way line of Shadwick Place, a private roadway, in said Greystone 1st Sector Phase II; thence run tangent to last stated curve in a southwesterly direction along the Northwest right-of-way line of said Shadwick Place for a distance of 267.58 feet to an iron pin found on the Southeast corner of Lot 82 in said Greystone 1st Sector Phase II; thence turn an angle to the right of 90 degrees 00 minutes 00 seconds and run in a northwesterly direction along the Northeast line of said Lot 82 for a distance of 223.65 feet to an iron pin found on the Northeast corner of said Lot 82; thence turn an angle to the left of 97 degrees 02 minutes 12 seconds and run in a southwesterly direction along the Northwest line of Lots 82, 81 and 80 in said Greystone 1st Sector Phase II for a distance of 407.36 feet to an iron pin found; thence turn an angle to the right of 14 degrees 31 minutes 58 seconds and run in a southwesterly direction along the Northwest line of Lots 80, 79, 78 and 77 in said Greystone 1st Sector Phase II for a distance of 348.78 feet to an iron pin found; thence turn an angle to the right of 3 degrees 45 minutes 02 seconds and run in a southwesterly direction along the Northwest line of Lots 77, 76, and 75 in said Greystone 1st Sector Phase II for a distance of 347.89 feet to an iron pin found; thence turn an angle to the left of 47 degrees 04 minutes 01 seconds and run in a southeasterly direction along the Southwest line of said Lot 75 for a distance of 123.67 feet to an iron pin found; thence turn an angle to the left of 40 degrees 06 minutes 26 seconds and run in a southeasterly direction along the Southwest line of said Lot 75 for a distance of 70.13 feet to an iron pin found at the Northwest corner of Lot 74 in said Greystone 1st Sector Phase II; thence turn an angle to the right of 40 degrees 35 minutes 37 seconds and run in a southeasterly direction along the Southwest line of said Lot 74 for a distance of 114.86 feet to an iron pin found at the Northwest corner of Lot 62 in said Greystone 1st Sector Phase II; thence turn an angle to the right of 34 degrees 09 minutes 34 seconds and run in a southwesterly direction along the Northwest line of Lots 62, 61, 60 and 59 in said Greystone 1st Sector Phase II for a distance of 485.11 feet to an iron pin found; thence turn an angle to the left of 12 degrees 56 minutes 14 seconds and run in a southwesterly direction along the Northwest line of Lots 59, 58 and 57 in said Greystone 1st Sector Phase II for a distance of 378.52 feet to an iron pin found at the Northwest corner of Lot 56 in said Greystone 1st Sector Phase II; thence turn an angle to the left of 4 degrees 01 minutes 24 seconds and run in a southwesterly direction along the Northwest line of said Lot 56 for a distance of 177.66 feet to an iron pin found at the Northwest corner of Lot 55 in said Greystone 1st Sector Phase II; thence turn

an angle to the left of 21 degrees 19 minutes 38 seconds and run in a southeasterly direction along the Southwest line of said Lot 55 for a distance of 170.13 feet to an iron pin found at the Northwest corner of Lot 54 in said Greystone 1st Sector Phase II; thence turn an angle to the left of 4 degrees 08 minutes 56 seconds and run in a southeasterly direction along the Southwest line of said Lot 54 and also along the Southwest line of Lots 53A and 52A of a Resurvey of Lots 52 and 53 in Greystone 1st Sector Phase II as recorded in Map Book 16, on Page 8, in the Office of the Judge of Probate, Shelby County, Alabama, and also along the Southwest line of Lot 51 in Greystone 1st Sector Phase II as recorded in Map Book 15, on pages 58 through 61, in the Office of the Judge of Probate, Shelby County, Alabama, for a distance of 545.96 feet to an iron pin found; thence turn an angle to the left of 48 degrees 56 minutes 10 seconds and run in a southeasterly direction along the Southwest line of said Lot 51 for a distance of 91.65 feet to an iron pin found; thence turn an angle to the left of 36 degrees 54 minutes 34 seconds and run in a northeasterly direction along the Southeast line of Lots 51, 50 and 49 and also along the Southeast line of Lots 48 and 47 in Greystone 1st Sector Phase I as recorded in Map Book 14, on Page 91, in the Office of the Judge of Probate, Shelby County, Alabama, for a distance of 705.63 feet to an iron pin found at the Southwest corner of Lot 46 in said Greystone 1st Sector Phase I; thence turn an angle to the left of 38 degrees 30 minutes 14 seconds and run in a northeasterly direction along the Southeast line of Lots 46, 45 and 44 in said Greystone 1st Sector Phase I for a distance of 402.83 feet to an iron pin found; thence turn an angle to the right of 7 degrees 52 minutes 33 seconds and run in a northeasterly direction along the Southeast line of Lots 44, 43, 42 and 41 in said Greystone 1st Sector Phase I for a distance of 581.86 feet to an iron pin found; thence turn an angle to the left of 20 degrees 50 minutes 24 seconds and run in a northeasterly direction along the Southeast line of Lots 41 and 40 in said Greystone 1st Sector Phase I for a distance of 173.78 feet to an iron pin found; thence turn an angle to the left of 65 degrees 53 minutes 15 seconds and run in a northwesterly direction along the Northeast line of Lots 40 and 39 in said Greystone 1st Sector Phase I for a distance of 80.07 feet to an iron pin found; thence turn an angle to the right of 41 degrees 29 minutes 41 seconds and run in a northeasterly direction along the Southeast line of Lots 39 and 38 in said Greystone 1st Sector Phase I for a distance of 190.28 feet to an iron pin found; thence turn an angle to the right of 39 degrees 33 minutes 49 seconds and run in a northeasterly direction along the Southeast line of Lots 38, 37, 36, 35, 34, 33 and 32 in said Greystone 1st Sector Phase I for a distance of 775.12 feet to an iron pin found; thence turn an angle to the left of 11 degrees 49 minutes 37 seconds and run in a northeasterly direction along the Southeast line of Lots 32, 31, 30, 29, 28 and 27 in said Greystone 1st Sector Phase I for a distance of 821.91 feet to an iron pin found at the Southeast corner of Lot 26A in a Resurvey of Lot 26 Greystone 1st Sector Phase I as recorded in Map Book 15, on Page 52, in the Office of the Judge of Probate, Shelby County, Alabama; thence turn an angle to the left of 10 degrees 42 minutes 25 seconds and run in a northeasterly direction along the Southeast line of said Lot 26A for a distance of 207.53 feet to an iron pin found on the Southwest right-of-way line of King Stables Drive, a private roadway, in said Greystone 1st Sector Phase I; thence turn an angle to the right of 84 degrees 16 minutes 32 seconds and run in a southeasterly direction along said Southwest right-of-way line of said King Stables Drive for a distance of 35.93 feet to a point on a curve to the right having a central angle of 83 degrees 08 minutes 11 seconds and a radius of 25.00 feet; thence run in a southeasterly direction along the arc of said curve for a distance of 36.28 feet to an iron pin found on the West right-of-way line of Greystone Drive, a private roadway, in said Greystone 1st Sector

Phase I; thence turn an angle from the chord of last stated curve to the left of 84 degrees 17 minutes 19 seconds and run in a northeasterly direction crossing said Greystone Drive for a distance of 77.14 feet to an iron pin found on the East right-of-way line of said Greystone Drive; thence turn an angle to the left of 47 degrees 28 minutes 21 seconds and run in a northeasterly direction along the East right-of-way line of said Greystone Drive for a distance of 255.00 feet to an iron pin found on a curve to the left having a central angle of 29 degrees 00 minutes 00 seconds and a radius of 880.68 feet; thence run in a northwesterly direction along the arc of said curve and also along the East right-of-way line of said Greystone Drive for a distance of 445.75 feet to an iron pin found; thence run tangent to last stated curve in a northwesterly direction along the East right-of-way line of said Greystone Drive for a distance of 155.00 feet to an iron pin found on a curve to the right having a central angle of 44 degrees 00 minutes 00 seconds and a radius of 378.39 feet; thence run in a northeasterly direction along the arc of said curve and also along the East right-of-way line of said Greystone Drive for a distance of 290.58 feet to an iron pin found; thence turn an angle from the chord of last stated curve to the left of 68 degrees 00 minutes 00 seconds and run in a northwesterly direction crossing said Greystone Drive for a distance of 58.69 feet to an iron pin found on the Southeast right-of-way of said Greystone Drive, and on a curve to the left having a central angle of 19 degrees 09 minutes 04 seconds and a radius of 438.39 feet; thence turn an interior counterclockwise angle to the left of 0 degrees 04 minutes 08 seconds to the radius of said curve and run in a southwesterly direction along the arc of said curve and also along the West right-of-way of said Greystone Drive for a distance of 146.53 feet to an iron pin found; thence turn an angle from the chord of last stated curve to the right of 90 degrees 55 minutes 38 seconds and run in a northwesterly direction for a distance of 63.08 feet to an iron pin found; thence turn an angle to the left of 67 degrees 49 minutes 35 seconds and run in a southwesterly direction for a distance of 57.64 feet to an iron pin found; thence turn an angle to the right of 33 degrees 47 minutes 18 seconds and run in a southwesterly direction for a distance of 58.63 feet to an iron pin found on the northeast corner of Lot 2A in a Resurvey of Lots 2 and 5 St. Ives at Greystone as recorded in Map Book 17, on Page 33, in the Office of the Judge of Probate, Shelby County, Alabama; thence turn an angle to the right of 74 degrees 18 minutes 13 seconds and run in a northwesterly direction along the Northeast line of Lots 2A and 5A in said Resurvey for a distance of 133.76 feet to an iron pin found at the southeast corner of Lot 6 in St. Ives at Greystone as recorded in Map Book 15, on Page 70, in the Office of the Judge of Probate, Shelby County, Alabama; thence turn an angle to the right of 37 degrees 52 minutes 35 seconds and run in a northeasterly direction along the Southeast line of said Lot 6 for a distance of 113.01 feet to an iron pin found; thence turn an angle to the left of 57 degrees 25 minutes 15 seconds and run in a northwesterly direction along the northeast line of said Lot 6 for a distance of 66.09 feet to an iron pin found at the Southeast corner of Lot 7 in said St. Ives at Greystone; thence turn an angle to the right of 47 degrees 00 minutes 12 seconds and run in a northwesterly direction along the Northeast line of said Lot 7 for a distance of 493.64 feet to a point; thence turn an angle to the left of 122 degrees 49 minutes 05 seconds and run in a southwesterly direction along the Northwest line of said Lot 7 for a distance of 173.27 feet to an iron pin found; thence turn an angle to the left of 38 degrees 23 minutes 31 seconds and run in a southwesterly direction along the Northwest line of Lot 7 and Lot 8 in said St. Ives at Greystone for a distance of 328.54 feet to an iron pin found at the Northwest corner of Lot 9 in said St. Ives at Greystone; thence turn an angle to the right of 6 degrees 23 minutes 22 seconds and run in a southwesterly direction

along the Northwest line of Lots 9 through 16 in said St. Ives at Greystone for a distance of 719.55 feet to an iron pin found; thence turn an angle to the right of 4 degrees 29 minutes 30 seconds and run in a southwesterly direction along the Northwest line of Lots 16 and 17 in said St. Ives at Greystone for a distance of 105.72 feet to an iron pin found, said iron pin found being the Northernmost corner of Lot 140 in Greystone 1st Sector Phase II as recorded in Map Book 15, on Page 58 though 61, in the Office of the Judge of Probate, Shelby County, Alabama; thence turn an angle to the right of 37 degrees 25 minutes 23 seconds and run in a southwesterly direction along the Northwest line of said Lot 140 for a distance of 102.22 feet to an iron pin found at the Northeast corner of Lot 139 in said Greystone 1st Sector Phase II; thence turn an angle to the right of 44 degrees 48 minutes 01 seconds and run in a northwesterly direction along the Northeast line of said Lot 139 for a distance of 133.52 feet to an iron pin found; thence turn an angle to the left of 78 degrees 49 minutes 37 seconds and run in a southwesterly direction along the Northwest line of Lots 139 and 138 in said Greystone 1st Sector Phase II for a distance of 104.94 feet to an iron pin found; thence turn an angle to the right of 65 degrees 33 minutes 29 seconds and run in a northwesterly direction along the Northeast line of said Lot 138 for a distance of 30.27 feet to the point of beginning. Containing 135.84 acres, more or less.

LESS AND EXCEPT PARCEL II:

Commence at the Northeast corner of said Section 33, thence run in a northerly direction along the East line of said Section 28 for a distance of 2073.62 feet to the point of beginning, said point of beginning being on the Southeast line of Lot 5 in Greystone 5th Sector Phase II as recorded in Map Book 17, on Page 118, in the Office of the Judge of Probate, Shelby County, Alabama; thence turn an angle to the left of 124 degrees 49 minutes 22 seconds and run in a southwesterly direction along the Southeast line of Lots 5, 4 and 3 in said Greystone 5th Sector Phase II for a distance of 371.61 feet to an iron pin found; thence turn an angle to the right of 0 degrees 01 minutes 41 seconds and run in a southwesterly direction along the Southeast line of Lots 3 and 2 and also along the Southeast line of Lot 1 in Greystone 5th Sector Phase I as recorded in Map Book 17, on Page 72 A, B & C, in the Office of the Judge of Probate, Shelby County, Alabama, for a distance of 358.49 feet to an iron pin found, said iron pin being on the eastern right-of-way of Greystone Way, a private roadway; thence turn an angle to the right of 51 degrees 19 minutes 37 seconds and run in a northwesterly direction along the Southwest line of said Lot 1 and also crossing said Greystone Way in said Greystone 5th Sector Phase I for a distance of 246.90 feet to an iron pin found at the Northeast corner of Lot 76 in said Greystone 5th Sector Phase I and being on the South right-of-way of said Greystone Way; thence turn an angle to the left of 76 degrees 20 minutes 18 seconds and run in a southwesterly direction along the Southeast line of Lots 76 and 74 in said Greystone 5th Sector Phase I for a distance of 356.31 feet to an iron pin found at the Northeast corner of Lot 73 in said Greystone 5th Sector Phase I; thence turn an angle to the right of 12 degrees 08 minutes 52 seconds and run in a southwesterly direction along the Southeast line of said Lot 73 for a distance of 216.21 feet to an iron pin found at the Southeast corner of Lot 66 in said Greystone 5th Sector Phase I; thence turn an angle to the right of 11 degrees 30 minutes 07 seconds and run in a southwesterly direction along the Southeast line of Lots 66 and 65 in said Greystone 5th Sector Phase I for a distance of 298.75 feet to an iron pin found; thence turn an angle to the right of 5 degrees 17 minutes

17 seconds and run in a southwesterly direction along the Southeast line of Lots 65, 64, 62 and 61 in said Greystone 5th Sector Phase I for a distance of 532.30 feet to an iron pin found; thence turn an angle to the right of 42 degrees 26 minutes 18 seconds and run in a northwesterly direction along the Southwest line of Lots 61 and 60 in said Greystone 5th Sector Phase I for a distance of 241.13 feet to an iron pin found; thence turn an angle to the left of 86 degrees 28 minutes 39 seconds and run in a southwesterly direction along the Southeast line of Lots 59, 58, 57, 56 and 55 in said Greystone 5th Sector Phase I for a distance of 632.32 feet to an iron pin found; thence turn an angle to the right of 17 degrees 51 minutes 21 seconds and run in a southwesterly direction along the Southeast line of Lots 55, 54, 53 and 52 in said Greystone 5th Sector Phase I for a distance of 525.76 feet to an iron pin found; thence turn an angle to the right of 0 degrees 21 minutes 00 seconds and run in a southwesterly direction along the Southeast line of said Lot 52 for a distance of 84.35 feet to an iron pin found at the Southwest corner of said Lot 52; thence turn an angle to the right of 93 degrees 47 minutes 14 seconds and run in a northwesterly direction along the Southwest line of Lots 52, 51 and 50 in said Greystone 5th Sector Phase I for a distance of 563.01 feet to an iron pin found; thence turn an angle to the left of 1 degree 53 minutes 50 seconds and run in a northwesterly direction along the Southwest line of said Lot 50 and Lot 48A in a Resurvey of Lots 46, 47, 48 and 49 Greystone 5th Sector Phase I as recorded in Map Book 17, on Page 114, in the Office of the Judge of Probate, Shelby County, Alabama, for a distance of 225.98 feet to an iron pin found; thence turn an angle to the left of 10 degrees 05 minutes 31 seconds and run in a northwesterly direction along the Southwest line of said Lot 48A for a distance of 140.38 feet to an iron pin found; thence turn an angle to the right of 44 degrees 38 minutes 48 seconds and run in a northwesterly direction along the Southwest line of said Lot 48A for a distance of 126.25 feet to an iron pin found; thence turn an angle to the right of 12 degrees 38 minutes 20 seconds and run in a northwesterly direction along the Southwest line of said Lot 48A and also 46A in said Resurvey for a distance of 197.68 feet to an iron pin found; thence turn an angle to the right of 10 degrees 34 minutes 07 seconds and run in a northeasterly direction along the Northwest line of said Lot 46A for a distance of 410.48 feet to an iron pin found; thence turn an angle to the left of 23 degrees 02 minutes 06 seconds and run in a northwesterly direction along the Southwest line of Lot 44 in Greystone 5th Sector Phase I as recorded in Map Book 17, on Pages 72 A, B & C, in the Office of the Judge of Probate, Shelby County, Alabama, for a distance of 331.39 feet to an iron pin found at the Northwest corner of Lot 43 in said Greystone 5th Sector Phase I; thence turn an angle to the right of 104 degrees 13 minutes 40 seconds and run in a northeasterly direction along the Northwest line of Lots 43, 42 and 41 in said Greystone 5th Sector Phase I for a distance of 609.28 feet to an iron pin found; thence turn an angle to the right of 17 degrees 00 minutes 54 seconds and run in a northeasterly direction along the Northwest line of Lots 41 and 40 in said Greystone 5th Sector Phase I for a distance of 247.52 feet to an iron pin found; thence turn an angle to the left of 9 degrees 12 minutes 45 seconds and run in a northeasterly direction along the Northwest line of Lots 40, 39 and 38 of said Greystone 5th Sector Phase I and also along the Northwest line of Lot 37A of a Resurvey of Lot 37 Greystone 5th Sector Phase I as recorded in Map Book 19, on Page 161, in the Office of the Judge of Probate, Shelby County, Alabama, for a distance of 453.60 feet to an iron pin found at the Northeast corner of said Lot 37A; thence turn an angle to the left of 27 degrees 42 minutes 56 seconds and run in a northeasterly direction along the Northwest line of Lot 36 and a park in said Greystone 5th Sector Phase I for a distance of 225.10 feet to an iron pin found; thence turn an angle to the left of 43

degrees 27 minutes 38 seconds and run in a northeasterly direction along the Northwest line of said park and Lot 35 in said Greystone 5th Sector Phase I for a distance of 155.83 feet to an iron pin found; thence turn an angle to the right of 10 degrees 36 minutes 09 seconds and run in a northeasterly direction along the Northwest line of Lots 35 and 34 in said Greystone 5th Sector Phase I and also along the Northwest line of Lot 32B of a Resurvey of Lots 33 and 32A Greystone 5th Sector Phase I as recorded in Map Book 19, on Page 130, in the Office of the Judge of Probate, Shelby County, Alabama, for a distance of 657.80 feet to an iron pin found; thence turn an angle to the right of 16 degrees 33 minutes 13 seconds and run in a northeasterly direction along said Northwest line of said 32B and also crossing Greystone Way, a private roadway, in said Greystone 5th Sector Phase I and also along the Northwest line of Lot 31A in A Resurvey of Lots 31 & 32 Greystone 5th Sector Phase I as recorded in Map Book 17, on Page 113, in the Office of the Judge of Probate, Shelby County, Alabama, for a distance of 172.32 feet to an iron pin found; thence turn an angle to the right of 42 degrees 29 minutes 00 seconds and run in a northeasterly direction along the Northwest line of said Lot 31A and also along the Northwest line of Lot 29 in said Greystone 5th Sector Phase I for a distance of 205.08 feet to an iron pin found; thence turn an angle to the left of 8 degrees 55 minutes 34 seconds and run in a northeasterly direction along the Northwest line of Lots 29 and 28 in said Greystone 5th Sector Phase I and also along the Northwest line of Lot 23 in Greystone 5th Sector Phase II as recorded in Map Book 17, on Page 118, in the Office of the Judge of Probate, Shelby County, Alabama, for a distance of 246.08 feet to an iron pin found on the Northwest line of said Lot 23; thence turn an angle to the left of 22 degrees 42 minutes 20 seconds and run in a northeasterly direction along the Northwest line of Lots 23, 22 and 21 in said Greystone 5th Sector Phase II for a distance of 464.28 feet to an iron pin found; thence turn an angle to the left of 11 degrees 20 minutes 51 seconds and run in a northeasterly direction along the Northwest line of Lots 20 and 19 in said Greystone 5th Sector Phase II for a distance of 241.66 feet to an iron pin found; thence turn an angle to the left of 8 degrees 36 minutes 33 seconds and run in a northeasterly direction along the Northwest line of Lots 19, 18, 17 and 16 in said Greystone 5th Sector Phase II for a distance of 514.62 feet to an iron pin found; thence turn an angle to the left of 2 degrees 23 minutes 08 seconds and run in a northeasterly direction along the Northwest line of Lots 15, 14 and 13 in said Greystone 5th Sector Phase II for a distance of 425.85 feet to an iron pin found at the Northwest corner of said Lot 13; thence turn an angle to the right of 77 degrees 41 minutes 07 seconds and run in a southeasterly direction along the Northeast line of said Lot 13 for a distance of 92.05 feet to an iron pin found; thence turn an angle to the right of 33 degrees 48 minutes 51 seconds and run in a southeasterly direction along the Northeast line of said Lot 13 for a distance of 187.62 feet to an iron pin found at the Northwest corner of Lot 12A in a Resurvey of Lots 11 and 12 Greystone 5th Sector Phase II as recorded in Map Book 20, on Page 92, in the Office of the Judge of Probate, Shelby County, Alabama; thence turn an angle to the left of 17 degrees 45 minutes 55 seconds and run in a southeasterly direction along the Northeast line of said Lot 12A for a distance of 274.34 feet to an iron pin found; thence turn an angle to the right of 76 degrees 20 minutes 03 seconds and run in a southwesterly direction along the Southeast line of said Lot 12A for a distance of 35.14 feet to an iron pin found; thence turn an angle to the left of 71 degrees 50 minutes 19 seconds and run in a southeasterly direction along the Northeast line of said Lot 12A and also along the Northeast line of Lot 11A in said Resurvey for a distance of 68.38 feet to an iron pin found; thence turn an angle to the left of 67 degrees 24 minutes 19 seconds and run in a northeasterly

direction along the Northwest line of said Lot 11A for a distance of 44.34 feet to an iron pin found; thence turn an angle to the right of 92 degrees 34 minutes 47 seconds and run in a southeasterly direction along the Northeast line of said Lot 11A for a distance of 97.71 feet to an iron pin found; thence turn an angle to the right of 50 degrees 57 minutes 22 seconds and run in a southwesterly direction along the Southeast line of said Lot 11A and also along the Southeast line of Lot 10 in said Greystone 5th Sector Phase II for a distance of 331.66 feet to an iron pin found; thence turn an angle to the right of 6 degrees 55 minutes 37 seconds and run in a southwesterly direction along the Southeast line of Lots 10, 9, 8, 7 and 6 in said Greystone 5th Sector Phase II for a distance of 567.97 feet to an iron pin found; thence turn an angle to the right of 17 degrees 27 minutes 17 seconds and run in a southwesterly direction along the Southeast line of Lots 6 and 5 in said Greystone 5th Sector Phase II for a distance of 118.35 feet to the point of beginning. Containing 93.29 acres, more or less.

Total golf course containing 203.64 acres, more or less.

Parcel B:

A parcel of land situated in the Southwest quarter of Section 28, Township 18 South, Range 1 West, Shelby County, Alabama, being more particularly described as follows:

Begin at an iron pin found at the Southwest corner of Lot 37-A in a Resurvey of Lot 37, Greystone 6th Sector, as recorded in Map Book 27 on Page 67, in the Office of the Judge of Probate, Shelby County, Alabama; thence run in a Southeasterly direction along the Southwest line of said Lot 37-A for a distance of 160.08 feet to an iron pin found at the Southeast corner of said Lot 37-A; thence turn an angle to the left of 54 degrees, 04 minutes, 30 seconds and run in a Northeasterly direction along the Southeast line of said Lot 37-A for a distance of 113.55 feet to an iron pin found; thence turn an angle to the right of 114 degrees, 34 minutes, 08 seconds, and run in a Southwesterly direction for a distance of 236.00 feet to an iron pin found; thence turn an angle to the left of 09 degrees, 26 minutes, 44 seconds and run in a Southeasterly direction for a distance of 425.82 feet to an iron pin found; thence turn an angle to the right of 71 degrees, 14 minutes, 11 seconds and run in a Southwesterly direction for a distance of 123.59 feet to an iron pin found; thence turn an angle to the right of 73 degrees, 52 minutes, 17 seconds and run in a Northwesterly direction for a distance of 363.02 feet to an iron found; thence turn an angle to the left of 23 degrees, 47 minutes, 02 seconds and run in a Northwesterly direction for a distance of 143.53 feet to an iron found; thence turn an angle to the right of 04 degrees, 32 minutes, 45 seconds and run in a Northwesterly direction for a distance of 50.29 feet to an iron pin found at the Southeast corner of Lot 38 in Greystone 6th Sector as recorded in Map book 17, Pages 54A-D in the Office of the Judge of Probate of Shelby County, Alabama; thence turn an angle to the right of 83 degrees, 20 minutes, 54 seconds and run in a Northeasterly direction along the Southeast line of said Lot 38 for a distance of 243.59 feet to an iron pin found, said iron pin found being on a curve to the right having a central angle of 03 degrees, 14 minutes, 21 seconds and a radius of 265.33 feet; thence turn an angle to the left to the chord of said curve of 60 degrees, 32 minutes, 35 seconds and run in a Northwesterly direction along the arc of said curve for a distance of 15.00 feet to a point on a reverse curve to the left having a central angle of 73 degrees, 06 minutes, 48 seconds and a radius of 25.00 feet; thence run in a Northwesterly

direction along the arc of said curve for a distance of 31.90 feet to a point on the South right of way line of Greystone Way in said Greystone 6th Sector, said point being on a curve to the left having a central angle of 38 degrees, 13 minutes, 47 seconds and a radius of 375.69 feet; thence turn an angle to the right from the tangent of last stated curve to the radius of said curve of 90 degrees, 00 minutes, 00 seconds and run in a Northeasterly direction along the arc of said curve and also along the South right of way line of said Greystone Way for a distance of 250.67 feet to the point of beginning; Said parcel containing 5.36 acres, more or less.

TOGETHER WITH all of the right, title and interest of Grantor under (a) that certain Reciprocal Easement Agreement dated as of January 1, 1990 and recorded in Book 312, Page 274 in the Office of the Judge of Probate of Shelby County, Alabama, as amended by First Amendment thereto dated as of November 6, 1990 and recorded in Book 317, Page 253, Second Amendment thereto dated as of January 27, 1993 and recorded as Instrument #1993-03124 and Third Amendment thereto dated as of January 1, 1999 and recorded as Instrument #1999-08816 in the aforesaid Probate Office and (b) that certain St. Ives Reciprocal Easement Agreement dated August 1, 1991 and recorded in Real 356, Page 668 in the aforesaid Probate Office.

Legacy Course Legal Description

The Legacy Course consists of the following two (2) parcels of real property (less and except the property described below) situated in the Southwest quarter of Section 14 and the East one-half of the Southeast quarter of Section 15 and the Northwest quarter of Section 23 and Section 22, Township 18 South, Range 1 West, Shelby County, Alabama, and in the southwest quarter of Section 22 and in the southeast quarter of Section 21, Township 18S, Range 1W, Shelby County, Alabama, being more particularly described as follows:

Parcel I:

Commence at a 5/8 inch rebar found locally accepted to be the Northeast corner of the Southwest quarter of said Section 22; thence run west along the North line of said quarter-quarter section for a distance of 123.50 feet to an iron pin set at the point of beginning; thence continue along last stated course for a distance of 776.34 feet to an iron pin set on a curve to the left, having a central angle of 12 degrees, 15 minutes, 00 seconds and a radius of 855.28 feet, said point being on the Southeast right-of-way line of Saddle Creek Trail, a private road in Saddle Creek Farms, as recorded in Map Book 14 on Page 4 & 5 in the Office of the Judge of Probate, Shelby County, Alabama; thence run in a Southwesterly direction along the arc of said curve and also along said Southeast right-of-way line for a distance of 182.86 feet to an iron pin set; thence run tangent to the last stated curve in a Southwesterly direction and along said Southeast right-of-way line for a distance of 136.33 feet to an iron pin set on a curve to the right having a central angle of 12 degrees, 16 minutes, 18 seconds and a radius of 509.54 feet; thence run in a Southwesterly direction along the arc of said curve and also along said Southeast right-of-way line for a distance of 109.13 feet to an iron pin set; thence run tangent to last stated curve in a Southwesterly direction and also along said Southwest right-of-way line for a distance of 427.50 feet to an iron pin set on a curve to the left

having a central angle of 46 degrees, 45 minutes, 00 seconds and a radius of 270.77 feet; thence run in a Southwesterly direction along the arc of said curve and also along said Southwest right-of-way line for a distance of 220.93 feet to an iron pin set; thence run tangent to last stated curve in a Southwesterly direction and along said Southeast right-of-way line for a distance of 120.00 feet to an iron pin set on a curve to the right having a central angle of 32 degrees, 30 minutes, 00 seconds and a radius of 364.51 feet; thence run in a Southwesterly direction along the arc of said curve and also along said Southeast right-of-way line for a distance of 206.76 feet to an iron pin set; thence run tangent to last stated curve in a Southwesterly direction and along said Southeast right-of-way line for a distance of 110.00 feet to an iron pin set on a curve to the left having a central angle of 34 degrees, 29 minutes, 30 seconds and a radius of 400.86 feet; thence run in a Southwesterly direction along the arc of said curve and also along said Southeast right-of-way line for a distance of 241.32 feet to an iron pin set; thence run tangent to last stated curve in a Southwesterly direction and along said Southeast right-of-way line for a distance of 361.44 feet to an iron pin set on a curve to the right having a central angle of 15 degrees, 00 minutes, 00 seconds and a radius of 1,843.48 feet; thence run in a Southwesterly direction along the arc of said curve and also along said Southeast right-of-way line for a distance of 482.62 feet to an iron pin set; thence run tangent to last stated curve in a Southwesterly direction and along said Southeast right-of-way line for a distance of 209.12 feet to an iron pin set; thence turn an angle to the left of 91 degrees, 49 minutes, 04 seconds and run in a Southeasterly direction for a distance of 252.94 feet to an iron pin set; thence turn an angle to the left of 12 degrees, 39 minutes, 41 seconds and run in a Southeasterly direction for a distance of 97.95 feet to an iron pin set; thence turn an angle to the right of 23 degrees, 09 minutes, 06 seconds and run in a Southeasterly direction for a distance of 134.22 feet to an iron pin set; thence turn an angle to the left of 84 degrees, 11 minutes, 33 seconds and run in a Northeasterly direction along the Northwest line of Lots 101 - 105 of Greystone Legacy 1st Sector as recorded in Map Book 26 on Pages 79 A, B & C in the Office of the Judge of Probate, Shelby County, Alabama, for a distance of 945.00 feet to an iron pin set; thence turn an angle to the left of 43 degrees, 46 minutes, 29 seconds and run in a Northeasterly direction along the Northwest line of Lots 105 - 107 in said Greystone Legacy 1st Sector for a distance of 289.01 feet to an iron pin set; thence turn an angle to the left of 19 degrees, 21 minutes, 27 seconds and run in a Northeasterly direction along the Northwest line of Lots 107 & 108 in said Greystone Legacy 1st Sector for a distance of 179.29 feet to an iron pin set; thence turn an angle to the right of 38 degrees, 18 minutes, 31 seconds and run in a Northeasterly direction along the Northwest line of said Lot 108 for a distance of 70.00 feet to an iron pin set; thence turn an angle to the right of 51 degrees, 46 minutes, 14 seconds and run in a Southeasterly direction along the Northeast line of Lots 108 - 110 in said Greystone Legacy 1st Sector for a distance of 536.00 feet to an iron pin set; thence turn an angle to the right of 29 degrees, 14 minutes, 01 seconds and run in a Southeasterly direction along the Northeast line of said Lot 110 for a distance of 179.75 feet to an iron pin set; thence turn an angle to the right of 98 degrees, 22 minutes, 57 seconds and run in a Southwesterly direction along the Southeast line of said Lot 110 for the distance of 34.86 feet to an iron pin set; thence turn an angle to the left of 129 degrees, 50 minutes, 33 seconds and run in a Southeasterly direction for a distance of 272.95 feet to an iron pin set; thence turn an angle to the right of 25 degrees, 29 minutes, 07 seconds and run in a Southeasterly direction for a distance of 89.22 feet to an iron pin set; thence turn an angle to the right of 19 degrees, 21 minutes, 44 seconds and run in a

Southeasterly direction for a distance of 102.89 feet to an iron pin set; thence turn an angle to the right of 11 degrees, 25 minutes, 19 seconds and run in a Southeasterly direction for a distance of 84.75 feet to an iron pin set; thence turn an angle to the right of 11 degrees, 10 minutes, 49 seconds and run in a Southeasterly direction for a distance of 89.26 feet to an iron pin set; thence turn an angle to the right of 09 degrees, 32 minutes, 19 seconds and run in a Southeasterly direction for a distance of 43.27 feet to an iron pin set; thence turn an angle to the left of 12 degrees, 42 minutes, 57 seconds and run in a Southeasterly direction for a distance of 38.84 feet to an iron pin set; thence turn an angle to the left of 05 degrees, 59 minutes, 49 seconds and run in a Southeasterly direction for a distance of 58.41 feet to an iron pin set; thence turn an angle to the left of 06 degrees, 07 minutes, 03 seconds and run in a Southeasterly direction for a distance of 62.82 feet to an iron pin set; thence turn an angle to the left of 05 degrees, 32 minutes, 22 seconds and run in a Southeasterly direction for a distance of 64.15 feet to an iron pin set; thence turn an angle to the right of 55 degrees, 50 minutes, 53 seconds and run in a Southwesterly direction for a distance of 129.71 ft. to an iron pin set at the Northwest corner of Lot 151 in said Greystone Legacy 1st Sector; thence turn an angle to the left of 132 degrees, 43 minutes, 48 seconds and run in a Northeasterly direction along the Northwest line of said Lot 151 for a distance of 163.13 feet to an iron pin set; thence turn an angle to the left of 11 degrees, 59 minutes, 40 seconds and run in a Northeasterly direction along the Northwest line of Lots 152 and 153 in said Greystone Legacy 1st Sector for a distance of 226.83 feet to an iron pin set; thence turn an angle to the left of 28 degrees, 18 minutes, 40 seconds and run in a Northeasterly direction along the Northwest line of said Lot 153 for a distance of 56.00 feet to an iron pin set; thence turn an angle to the left of 11 degrees, 25 minutes, 47 seconds and run in a Northeasterly direction along the Northwest line of Lot 154 in said Greystone Legacy 1st Sector for a distance of 121.33 feet to an iron pin set; thence turn an angle to the left of 10 degrees, 35 minutes, 15 seconds and run in a Northeasterly direction along the Northwest line of Lot 155 in said Greystone Legacy 1st Sector for a distance of 216.59 feet to an iron pin set; thence turn an angle to the right of 102 degrees, 15 minutes, 06 seconds and run in a Southeasterly direction along the Northeast line of said Lot 155 for a distance of 207.81 feet to an iron pin set; thence turn an angle to the left of 101 degrees, 56 minutes, 29 seconds and run in a Northeasterly direction along the West right-of-way line of Legacy Drive in said Greystone Legacy 1st Sector for a distance of 313.13 feet to an iron pin set on a curve to the left having a central angle of 04 degrees, 53 minutes, 25 seconds and a radius of 2,000.53 feet; thence run in a Northeasterly direction along the arc of said curve and also along said West right-of-way line for a distance of 170.75 feet to an iron pin set; thence turn an angle from the chord of last stated curve to the left of 92 degrees, 26 minutes, 40 seconds and run in a Southwesterly direction along the South line of Lot 156 in said Greystone Legacy 1st Sector for a distance of 202.26 feet to an iron pin set; thence turn an angle to the right of 94 degrees, 07 minutes, 34 seconds and run in a Northeasterly direction along the Northwest line of said Lot 156 for a distance of 24.77 feet to an iron pin set; thence turn an angle to the right of 16 degrees, 50 minutes, 33 seconds and run in a Northeasterly direction along the Northwest line of said Lot 156 for a distance of 199.78 feet to an iron pin set; thence turn an angle to the right of 07 degrees, 12 minutes, 08 seconds and run in a Northeasterly direction along the Northwest line of said Lot 156 for a distance of 68.10 feet to an iron pin set; thence turn an angle to the right of 56 degrees, 41 minutes, 59 seconds and run in a Northeasterly direction along the Northwest line of said Lot 156 for a distance of 80.21 feet to an iron pin set; thence turn

an angle to the left of 137 degrees, 26 minutes, 36 seconds and run in a Northwesterly direction along the Southwest line of Lot 157 in said Greystone Legacy 1st Sector for a distance of 111.65 feet to a iron pin set; thence turn an angle to the left of 36 degrees, 19 minutes, 22 seconds and run in a Northwesterly direction along the Southwest line of said Lot 157 for a distance of 94.80 feet to an iron pin set; thence turn an angle to the left of 00 degrees, 49 minutes, 55 seconds and run in a Northwesterly direction along the Southwest line of said Lot 157 for a distance of 109.59 feet to an iron pin set; thence turn an angle to the left of 55 degrees, 31 minutes, 17 seconds and run in a Southwesterly direction along the Southeast line of said Lot 157 for a distance of 530.53 feet to an iron pin set; thence turn an angle to the right of 86 degrees, 15 minutes, 53 seconds and run in a Northwesterly direction along the Southwest line of said Lots 157 & 158 in said Greystone Legacy 1st Sector for a distance of 499.51 feet to an iron pin set; thence turn an angle to the right of 60 degrees, 52 minutes, 13 seconds and run in a Northwesterly direction along the Southwest line of said Lot 158 for a distance of 131.34 feet to an iron pin set; thence turn an angle to the right of 79 degrees, 39 minutes, 41 seconds and run in a Northeasterly direction along the Northwest line of said Lot 158 for a distance of 856.27 feet to an iron pin set; thence turn an angle to the right of 09 degrees, 33 minutes, 25 seconds and run in a northeasterly direction along the Northwest line of said Lot 158 for a distance of 165.13 feet to an iron pin set on a curve to the right having a central angle of 02 degree, 51 minutes, 54 seconds and a radius of 1,800.00 feet; thence turn an angle to the chord of said curve to the left of 90 degrees, 09 minutes, 33 seconds and run in a Northwesterly direction along the arc of said curve and also along said West right-of-way line for a distance of 90.01 feet to an iron pin set; thence run tangent to last stated curve in a Northwesterly direction for a distance of 65.36 feet to an iron pin set on a curve to the right having a central angle of 11 degrees, 08 minutes, 33 seconds and a radius of 345.46 feet; thence run in a Northerly direction along the arc of said curve for a distance of 67.18 feet to the point of beginning, said golf course containing 61.15 acres, more or less.

Parcel II:

Begin at a 3/8 inch rebar found locally accepted to be the Southwest corner of the East one-half of the Northeast quarter of said Section 22; thence run East along the South line of said East one-half for a distance of 1,324.55 feet to an iron pin set at the Southeast corner of said East one-half; thence turn an angle to the left of 87 degrees, 08 minutes, 39 seconds and run in a Northeasterly direction for a distance of 300.88 feet to an iron pin set; thence turn an angle to the right of 57 degrees, 34 minutes, 12 seconds and run in a Northeasterly direction for a distance of 428.33 feet to an iron pin set; thence turn an angle to the left of 14 degrees, 20 minutes, 43 seconds and run in a Northeasterly direction for a distance of 843.99 feet to an iron pin set; thence turn an angle to the left of 32 degrees, 44 minutes, 36 seconds and run in a Northeasterly direction for a distance of 948.86 feet to an iron pin set; thence turn an angle to the left of 56 degrees, 46 minutes, 22 seconds and run in a Northwesterly direction for a distance of 414.16 feet to an iron pin set; thence turn an angle to the left of 31 degrees, 18 minutes, 57 seconds and run in a Northwesterly direction for a distance of 213.93 feet to an iron pin set; thence turn an angle to the right of 57 degrees, 50 minutes, 00 seconds and run in a Northwesterly direction for a distance of 757.11 feet to an iron pin set; thence turn an angle to the right of 69 degrees, 02 minutes, 08 seconds and run in a

Northeasterly direction for a distance of 29.46 feet to an iron pin set on a curve to the right having a central angle of 18 degrees, 47 minutes, 34 seconds and a radius of 367.69 feet; thence run in a Northeasterly direction along the arc of said curve for a distance of 120.60 feet to an iron pin set; thence turn an angle to the left from the tangent of last stated curve of 90 degrees, 00 minutes, 00 seconds and run in a Northwesterly direction for a distance of 192.12 feet to an iron pin set; thence turn an angle to the right of 09 degrees, 02 minutes, 08 seconds and run in a Northwesterly direction for a distance of 886.67 feet to an iron pin set; thence turn an angle to the right of 56 degrees, 01 minutes, 25 seconds and run in a Northeasterly direction for a distance of 37.32 feet to an iron pin set; thence turn an angle to the right of 99 degrees, 04 minutes, 02 seconds and run in a Southeasterly direction for a distance of 269.14 feet to an iron pin set; thence turn an angle to the left of 09 degrees, 39 minutes, 47 seconds and run in a Southeasterly direction for a distance of 393.39 feet to an iron pin set; thence turn an angle to the left of 16 degrees, 34 minutes, 59 seconds and run in a Southeasterly direction for a distance of 236.91 feet to an iron pin set; thence turn an angle to the right of 24 degrees, 01 minute, 29 seconds and run in a Southeasterly direction for a distance of 554.16 feet to an iron pin set; thence turn an angle to the left of 31 degrees, 10 minutes, 59 seconds and run in a Southeasterly direction for a distance of 83.93 feet to an iron pin set; thence turn an angle to the left of 44 degrees, 08 minutes, 32 seconds and run in a Northeasterly direction for a distance of 230.14 feet to an iron pin set; thence turn an angle to the left of 46 degrees, 23 minutes, 05 seconds and run in a Northeasterly direction for a distance of 637.25 feet to an iron pin set; thence turn an angle to the left of 68 degrees, 18 minutes, 58 seconds and run in a Northwesterly direction for a distance of 536.95 feet to an iron pin set; thence turn an angle to the right of 06 degrees, 09 minutes, 19 seconds and run in a Northwesterly direction for a distance of 726.98 feet to an iron pin set; thence turn an angle to the left of 18 degrees, 14 minutes, 08 seconds and run in a Northwesterly direction for a distance of 629.12 feet to an iron pin set; thence turn an angle to the left of 105 degrees, 44 minutes, 26 seconds and run in a Southwesterly direction for a distance of 203.94 feet to an iron pin set; thence turn an angle to the right of 63 degrees, 37 minutes, 43 seconds and run in a Southwesterly direction for a distance of 200.24 feet to an iron pin set; thence turn an angle to the right of 37 degrees, 26 minutes, 07 seconds and run in a Northwesterly direction for a distance of 30.00 feet to an iron pin set; thence turn an angle to the right of 13 degrees, 02 minutes, 31 seconds and run in a Northwesterly direction for a distance of 100.76 feet to an iron pin set; thence turn an angle to the left of 25 degrees, 03 minutes, 16 seconds and run in a Northwesterly direction for a distance of 98.38 feet to an iron pin set; thence turn an angle to the left of 49 degrees, 49 minutes, 47 seconds and run in a Southwesterly direction for a distance of 215.32 feet to an iron pin set; thence turn an angle to the left of 35 degrees, 01 minutes, 57 seconds and run in a Southwesterly direction for a distance of 154.18 feet to an iron pin set; thence turn an angle to the left of 07 degrees, 40 minutes, 08 seconds and run in a Southwesterly direction for a distance of 356.41 feet to an iron pin set; thence turn an angle to the left of 17 degrees, 30 minutes, 25 seconds and run in a Southeasterly direction for a distance of 650.57 feet to an iron pin set; thence turn an angle to the left of 08 degrees, 25 minutes, 02 seconds and run in a Southeasterly direction for a distance of 270.04 feet to an iron pin set; thence turn an angle to the left of 17 degrees, 43 minutes, 29 seconds and run in a Southeasterly direction for a distance of 398.27 feet to an iron pin set; thence turn an angle to the right of 45 degrees, 06 minutes, 53 seconds and run in a Southwesterly direction for a distance of

200.70 feet to an iron pin set; thence turn an angle to the left of 26 degrees, 59 minutes, 47 seconds and run in a Southeasterly direction for a distance of 257.41 feet to an iron pin set; thence turn an angle to the right of 18 degrees, 20 minutes, 19 seconds and run in a Southwesterly direction for a distance of 940.49 feet to an iron pin set; thence turn an angle to the right of 03 degrees, 09 minutes, 38 seconds and run in a Southwesterly direction for a distance of 205.56 feet to an iron pin set; thence turn an angle to the right of 23 degrees, 17 minutes, 23 seconds and run in a Southwesterly direction for a distance of 198.26 feet to an iron pin set; thence turn an angle to the right of 12 degrees, 18 minutes, 43 seconds and run in a Southwesterly direction for a distance of 243.40 feet to an iron pin set; thence turn an angle to the right of 17 degrees, 28 minutes, 26 seconds and run in a Southwesterly direction for a distance of 50.00 feet to an iron pin set; thence turn an angle to the right of 13 degrees, 48 minutes, 05 seconds and run in a Southwesterly direction for a distance of 246.01 feet to an iron pin set; thence turn an angle to the right of 20 degrees, 11 minutes, 39 seconds and run in a Northwesterly direction for a distance of 197.67 feet to an iron pin set; thence turn an angle to the right of 06 degrees, 34 minutes, 33 seconds and run in a Northwesterly direction for a distance of 150.00 feet to an iron pin set; thence turn an angle to the left of 13 degrees, 35 minutes, 34 seconds and run in a Southwesterly direction for a distance of 466.08 feet to an iron pin set; thence turn an angle to the right of 93 degrees, 02 minutes, 31 seconds and run in a Northerly direction for a distance of 169.59 feet to an iron pin set on a curve to the right having a central angle of 02 degrees, 48 minutes, 12 seconds and a radius of 497.97 feet; thence turn an angle to the left to the chord of said curve of 91 degrees, 52 minutes, 05 seconds and run in a Westerly direction along the arc of said curve for a distance of 24.36 feet to an iron pin set; thence run tangent to last stated curve in a Westerly direction for a distance of 596.98 feet to an iron pin set on a curve to the right having a central angle of 06 degrees, 37 minutes, 36 seconds and a radius of 893.19 feet; thence run in a Northwesterly direction along the arc of said curve for a distance of 103.30 feet to an iron pin set; thence run tangent to last stated curve in a Northwesterly direction for a distance of 174.59 feet to an iron pin set on a curve to the left having a central angle of 40 degrees, 03 minutes, 19 seconds and a radius of 295.00 feet; thence run in a Northwesterly to Southwesterly direction along the arc of said curve for a distance of 206.23 feet to an iron pin set on a compound curve to the left having a central angle of 47 degrees, 18 minutes, 16 seconds and a radius of 333.85 feet; thence run in a Southwesterly direction along the arc of said curve for a distance of 275.63 feet to an iron pin set; thence run tangent to last stated curve in a Southwesterly direction for a distance of 164.07 feet to an iron pin set on a curve to the left having a central angle of 25 degrees, 37 minutes, 38 seconds and a radius of 245.01 feet; thence run in a Southwesterly to Southeasterly direction along the arc of said curve for a distance of 109.59 feet to an iron pin set; thence run tangent to last stated curve in a Southeasterly direction for a distance of 115.58 feet to an iron pin set on a curve to the right having a central angle of 43 degrees, 43 minutes, 46 seconds and a radius of 468.15 feet; thence run in a Southeasterly to Southwesterly direction along the arc of said curve for a distance of 357.30 feet to an iron pin set; thence run tangent to last stated curve in a Southwesterly direction for a distance of 39.51 feet to an iron pin set; thence turn an angle to the right of 90 degrees, 00 minutes, 00 seconds and run in a Northwesterly direction for a distance of 55.00 feet to an iron pin set; thence turn an angle to the left of 90 degrees, 00 minutes, 00 seconds and run in a Southwesterly direction for a distance of 54.39 feet to an iron pin set; thence turn an angle to the right of 81 degrees, 33

minutes, 04 seconds and run in a Southwesterly direction for a distance of 48.75 feet to an iron pin set; thence turn an angle to the left of 65 degrees, 34 minutes, 20 seconds and run in a Southwesterly direction for a distance of 103.91 feet to an iron pin set; thence turn an angle to the left of 10 degrees, 30 minutes, 08 seconds and run in a Southwesterly direction for a distance of 63.73 feet to an iron pin set; thence turn an angle to the left of 28 degrees, 51 minutes, 04 seconds and run in a Southerly direction for a distance of 48.39 feet to an iron pin set; thence turn an angle to the left of 94 degrees, 02 minutes, 53 seconds and run in an Easterly direction for a distance of 323.64 feet to an iron pin set; thence turn an angle to the right of 14 degrees, 59 minutes, 29 seconds and run in a Southeasterly direction for a distance of 154.22 feet to an iron pin set; thence turn an angle to the left of 66 degrees, 39 minutes, 08 seconds and run in a Northeasterly direction for a distance of 452.11 feet to an iron pin set; thence turn an angle to the right of 09 degrees, 01 minutes, 56 seconds and run in a Northeasterly direction for a distance of 139.64 feet to an iron pin set; thence turn an angle to the left of 11 degrees, 54 minutes, 55 seconds and run in a Northeasterly direction for a distance of 205.10 feet to an iron pin set; thence turn an angle to the right of 83 degrees, 53 minutes, 42 seconds and run in a Southeasterly direction for a distance of 129.02 feet to an iron pin set; thence turn an angle to the left of 25 degrees, 59 minutes, 52 seconds and run in a Southeasterly direction for a distance of 69.01 feet to an iron pin set; thence turn an angle to the right of 21 degrees, 36 minutes, 56 seconds and run in a Southeasterly direction for a distance of 380.92 feet to an iron pin set; thence turn an angle to the right of 65 degrees, 33 minutes, 41 seconds and run in a Southerly direction for a distance of 408.30 feet to the point of beginning.

LESS AND EXCEPT a parcel of land more particularly described as follows:

Commence at a 3/8 inch rebar found locally accepted to be the Southwest corner of the East one-half of the Northeast quarter of said Section 22; thence run East along the South line of said East one-half for a distance of 1,324.55 feet to an iron pin set at the Southeast corner of said East one-half; thence turn an angle to the left of 87 degrees, 08 minutes, 39 seconds and run in a Northeasterly direction for a distance of 300.88 feet to an iron pin set; thence turn an angle to the right of 01 degree, 42 minutes, 25 seconds and run in a Northeasterly direction for a distance of 563.28 feet to an iron pin set at the point of beginning; thence turn an angle to the right of 74 degrees, 50 minutes, 50 seconds and run in a Northeasterly direction for a distance of 64.04 feet to an iron pin set; thence turn an angle to the left of 14 degrees, 18 minutes, 19 seconds and run in a Northeasterly direction for a distance of 241.08 feet to an iron pin set; thence turn an angle to the right of 00 degrees, 40 minutes, 46 seconds and run in a Northeasterly direction for a distance of 133.81 feet to an iron pin set; thence turn an angle to the left of 18 degrees, 47 minutes, 25 seconds and run in a Northeasterly direction for a distance of 195.09 feet to an iron pin set; thence turn an angle to the left of 17 degrees, 44 minutes, 46 seconds and run in a Northeasterly direction for a distance of 165.43 feet to an iron pin set; thence turn an angle to the left of 02 degrees, 12 minutes, 09 seconds and run in a Northeasterly direction for a distance of 152.83 feet to an iron pin set; thence turn an angle to the left of 98 degrees, 59 minutes, 38 seconds and run in a Northwesterly direction for a distance of 99.03 feet to an iron pin set; thence turn an angle to the right of 24 degrees, 26 minutes, 58 seconds and run in a Northwesterly direction for a distance of

117.33 feet to an iron pin set; thence turn an angle to the right of 78 degrees, 32 minutes, 53 seconds and run in a Northeasterly direction for a distance of 60.27 feet to an iron pin set; thence turn an angle to the left of 99 degrees, 43 minutes, 40 seconds and run in a Northwesterly direction for a distance of 161.47 feet to an iron pin set; thence turn an angle to the left of 07 degrees, 07 minutes, 13 seconds and run in a Northwesterly direction for a distance of 179.67 feet to an iron pin set; thence turn an angle to the left of 92 degrees, 57 minutes, 04 seconds and run in a Southwesterly direction for a distance of 244.10 feet to an iron pin set; thence turn an angle to the left of 70 degrees, 50 minutes, 58 seconds and run in a Southeasterly direction for a distance of 79.87 feet to an iron pin set; thence turn an angle to the right of 90 degrees, 00 minutes, 00 seconds and run in a Southwesterly direction for a distance of 190.81 feet to an iron pin set; thence turn an angle to the left of 02 degrees, 54 minutes, 50 seconds and run in a Southwesterly direction for a distance of 348.66 feet to an iron pin set; thence turn an angle to the left of 35 degrees, 57 minutes, 05 seconds and run in a Southeasterly direction for a distance of 93.34 feet to the point of beginning.

Said total parcel containing 159.89 acres, more or less.

TOGETHER WITH all of the right, title and interest of Grantor under that certain Declaration of Easement dated as of December 15, 1999 and recorded in Instrument # 1999-50996 in the Office of the Judge of Probate of Shelby County, Alabama.

20021127000594450 Pg 36/36 119.00
Shelby Cnty Judge of Probate, AL
11/27/2002 14:26:00 FILED/CERTIFIED