


STATE OF ALABAMA)
 :
COUNTY OF SHELBY)


20021127000594400 Pg 1/23 80.00
Shelby Cnty Judge of Probate, AL
11/27/2002 14:26:00 FILED/CERTIFIED

AFFIDAVIT

Before me, a notary public in and for said county, in said state, personally appeared Christopher A. Brown, Vice President of **GREYSTONE GOLF CLUB, INC.**, an Alabama nonprofit corporation, who, having been duly sworn and deposed, says as follows:

1. My name is Christopher A. Brown and I am a Vice President of Greystone Golf Club, Inc., an Alabama nonprofit corporation (the "Club").

2. Attached hereto is a copy of a Partial Assignment of Sewer Rights dated February 25, 1999 executed by Daniel Realty Corporation, an Alabama corporation ("DRC"), in favor of the Club, pursuant to which DRC transferred and assigned to the Club 42,326 gallons per day of guaranteed sanitary sewer treatment capacity in and to the Shelby County, Alabama sewer system. *Capitalized terms not otherwise expressly defined herein shall have the same meanings given to them in the Partial Assignment.* Attached to the Partial Assignment is an acknowledgment from Shelby County, Alabama (the "County"), pursuant to which the County consented to and approved the assignment of the Assigned Capacity by DRC to the Club.

3. The Partial Assignment provides that the Assigned Capacity transferred and assigned by DRC to the Club shall be utilized by the Club only in connection with the development of the Property. Attached to the Partial Assignment as Exhibit A is a legal description of the Property which includes (a) as Parcels VII-A and VII-B, the "Founders Golf Course" and (b) as Parcels I through VI, inclusive, various other real property including the real property upon which the "Legacy Golf Course" has now been constructed.

4. To the best knowledge and belief of the undersigned, the Partial Assignment remains in full force and effect and has not been amended or modified in any respect.

The undersigned does hereby certify that he has personal knowledge of the matters set forth herein.



Christopher A. Brown, Vice President

Sworn to and subscribed before me on this 15th day of November, 2002.



Notary Public

[NOTARIAL SEAL]

My commission expires: 7-14-04

STATE OF ALABAMA)
 :
COUNTY OF SHELBY)

PARTIAL ASSIGNMENT OF SEWER RIGHTS

THIS PARTIAL ASSIGNMENT OF SEWER RIGHTS is made and entered into as of the 26th day of February, 1999 by and between DANIEL REALTY CORPORATION, an Alabama corporation ("DRC"), and GREYSTONE GOLF CLUB, INC., an Alabama nonprofit corporation ("Assignee").

RECITALS:

D&D Water Renovators, Inc., an Alabama corporation ("D&D"), has heretofore entered into an Agreement dated as of September 28, 1988 (the "Sewer Agreement") with Shelby County, Alabama, a political subdivision of the State of Alabama ("Shelby County"), pursuant to which Shelby County has granted and guaranteed to D&D 2,000,000 gallons per day (the "Guaranteed Capacity") of sewage treatment capacity from Shelby County's Sewer System. *Capitalized terms not otherwise expressly defined herein shall have the same meanings given to them in the Sewer Agreement.*

Pursuant to an Assignment dated as of September 29, 1988 (the "D&D Assignment") among D&D, DRC and Dantract, Inc., an Alabama corporation ("Dantract"), D&D transferred, assigned and allocated to DRC and Dantract, equally, 1,000,000 gallons per day of the Guaranteed Capacity. Furthermore, pursuant to Amendment to Agreement dated May 1, 1994, DRC transferred and reassigned to Shelby County 700,000 gallons per day of its portion of the Guaranteed Capacity leaving DRC with 300,000 gallons per day of the Guaranteed Capacity (the "DRC Allocation").

DRC desires to transfer, assign and allocate to Assignee 42,326 gallons per day of the DRC Allocation (the "Assigned Capacity"), which shall be utilized by Assignee in connection with the development of that certain unimproved real property owned by Assignee situated in Shelby County, Alabama which is more particularly described in Exhibit A attached hereto and incorporated herein by reference (the "Property") and any other real property hereinafter acquired by Assignee situated adjacent to or in close proximity with the Property.

NOW, THEREFORE, for and in consideration of the premises and other good and valuable consideration, the receipt and sufficiency of which are hereby acknowledged, the parties do hereby agrees as follows:

1. DRC does hereby transfer, assign, convey and allocate to Assignee the Assigned Capacity consisting of 42,326 gallons per day of the DRC Allocation.

2. Assignee does hereby accept the Assigned Capacity of 42,326 gallons per day of the DRC Allocation and agrees to be bound by and comply in all respects with all of the terms and provisions of the Sewer Agreement, as amended.

3. DRC does hereby represent and warrant to Assignee that (a) DRC is the owner of the Assigned Capacity and has the right, power and authority to assign the Assigned Capacity to Assignee and (b) the Assigned Capacity is assignable pursuant to the Sewer Agreement.

4. The terms and provisions of this Partial Assignment of Sewer Rights shall run with title to the Property.

IN WITNESS WHEREOF, the parties hereto have caused this Partial Assignment of Sewer Rights to be executed as of the day and year first above written.

DANIEL REALTY CORPORATION, an
Alabama corporation

By: 

Its: 

GREYSTONE GOLF CLUB, INC., an Alabama
nonprofit corporation

By: 

Its: Vice President

ACKNOWLEDGEMENT

The undersigned, Shelby County, Alabama, does hereby acknowledge and consent to the assignment by Assignor to assignee of the assigned Capacity which shall be utilized by Assignee in connection with the development of the Property in accordance with and subject to all of the terms and provisions of the Sewer Agreement.

Assignee's project and the development of the property described herein shall not create or place into the Shelby County Sewer System and/or collection lines during any twenty-four (24) hour period actual total gallons of sewage, wastewater and/or other substances in excess of the Assigned Capacity herein specified.

By execution hereof, Shelby County reserves and does not waive any and all rights and remedies granted by or pursuant to the Sewer Agreement.

SHELBY COUNTY, ALABAMA, a political
subdivision of the State of Alabama.



By: 
Its: 

EXHIBIT A

Legal Description of First Golf Course and All of Greystone Phase II

Parcel I:

A parcel of land situated in the Southeast quarter of Section 21, and the Southwest quarter of Section 22, Township 18 South, Range 1 West, Shelby County, Alabama, being more particularly described as follows:

Begin at a 1" crimped iron locally accepted to be the Northwest corner of the Southwest quarter of the Southwest quarter of said Section 22; thence run South along the West line of said quarter-quarter section for a distance of 412.97 feet to an iron pin set; thence turn an angle to the left of 81 degrees, 11 minutes, 40 seconds and run in a Southeasterly direction for a distance of 72.98 feet to an iron pin set; thence turn an angle to the right of 03 degrees, 32 minutes, 10 seconds and run in a Southeasterly direction for a distance of 208.51 feet to an iron pin set; thence turn an angle to the left of 21 degrees, 31 minutes, 33 seconds and run in a Northeasterly direction for a distance of 406.40 feet to an iron pin set; thence turn an angle to the left of 01 degree, 05 minutes, 51 seconds and run in a Northeasterly direction for a distance of 233.13 feet to an iron pin set; thence turn an angle to the right of 56 degrees, 46 minutes, 49 seconds and run in a Southeasterly direction for a distance of 415.93 feet to an iron pin set; thence turn an angle to the right of 17 degrees, 06 minutes, 05 seconds and run in a Southeasterly direction for a distance of 273.30 feet to an iron pin set; thence turn an angle to the right of 39 degrees, 44 minutes, 34 seconds and run in a Southwesterly direction for a distance 218.12 feet to an iron pin set; thence turn an angle to the left of 15 degrees, 38 minutes, 57 seconds and run in a Southerly direction for a distance of 192.69 feet to an iron pin set on the South line of the Southwest quarter of said Section 22; thence turn an angle to the left of 88 degrees, 42 minutes, 44 seconds and run in a Easterly direction along the South line of said quarter section for a distance of 1,387.73 feet to a 1" crimp iron found at the Southeast corner of said quarter section; thence turn an angle to the left of 89 degrees, 13 minutes, 33 seconds and run in a Northerly direction along the East line of said quarter section for a distance of 2,667.33 feet to a 5/8" rebar found at the Northeast corner of said quarter section; thence turn an angle to the left of 90 degrees, 41 minutes, 29 seconds and run in a Westerly direction along the North line of said quarter section for a distance of 899.83 feet to a point on a curve to the left, having a central angle of 12 degrees, 15 minutes, 00 seconds and a radius of 855.28 feet, said point being on the Southeast right-of-way line of Saddle Creek Trail, a private road in Saddle Creek Farms, as recorded in Map Book 14 on Page 4 & 5 in the Office of Judge of Probate, Shelby County, Alabama; thence run in a Southeasterly direction along the arc of said curve and also along said Southeast right-of-way line for a distance of 182.86 feet to a point; thence run tangent to last stated curve in a Southwesterly direction along said Southeast right-of-way line for a distance of 136.33 feet to a point on a curve to the right, having a central angle of 12 degrees, 16 minutes, 18 seconds and a radius of 509.54 feet; thence run in a Southwesterly direction along the arc of said curve and also along said Southeast right-of-way line for a distance of 109.13 feet to a point; thence run tangent to last stated curve in a Southwesterly direction along said Southeast right-of-way line for a distance of 427.50 feet to a point on a curve to the left, having a central angle of 46 degrees, 45 minutes, 00 seconds and a radius of 270.77 feet; thence run in a Southwesterly direction along the arc of said curve and also along said Southeast right-of-way line for a distance of 220.93 feet to a point; thence run tangent to last stated course in a Southwesterly direction along said Southeast right-of-way line

for a distance 120.00 feet to a point on a curve to the right, having a central angle of 32 degrees, 30 minutes, 00 seconds and a radius of 364.51 feet; thence run in a Southwesterly direction along the arc of said curve and also along said Southeast right-of-way line for a distance 206.76 feet to a point; thence run tangent to last stated curve in a Southwesterly direction along said Southeast right-of-way line for a distance of 110.00 feet to a point on a curve to the left, having a central angle of 34 degrees, 29 minutes, 30 seconds and a radius of 400.86 feet; thence run in a Southwesterly direction along the arc of said curve and also along said Southeast right-of-way line for a distance of 241.31 feet to a point; thence run tangent to last stated curve in a Southwesterly direction along said Southeast right-of-way line for a distance of 361.44 feet to a point on a curve to the right, having a central angle of 15 degrees, 00 minutes, 00 seconds and a radius of 1,843.48 feet; thence run in a Southwesterly direction along the arc of said curve and also along said Southeast right-of-way line for a distance of 482.62 feet to a point; thence run tangent to last stated curve in a Southwesterly direction along said Southeast right-of-way line for a distance 313.69 feet to a point on a curve to the right, having a central angle of 68 degrees, 17 minutes, 04 seconds and a radius of 339.43 feet; thence run in a Southwesterly to Northwesterly direction along the arc of said curve and also along said Southeast right-of-way line for a distance 404.53 feet to a point; said point being on the intersection of said southeast right of way line and the southeast right of way line of a Shelby County Road; thence turn an angle to the left from the chord of last stated curve of 94 degrees, 15 minutes, 50 seconds and run in a southwesterly direction along said southeast right of way line for a distance of 20.98 feet to centerline of a creek; thence turn an angle to the left of 38 degrees, 14 minutes 04 seconds and run in a southeasterly direction along the centerline of said creek for a distance of 84.51 feet to a point on the south line of the Northeast quarter of the Southeast quarter of said Section 21; thence turn angle to the left of 47 degrees, 40 minutes, 56 seconds and run in an easterly direction along the south line for a distance of 1029.43 feet to the point of beginning. Said parcel containing 135.98 acres, more or less.

Parcel II:

Parcel II-A:

The NW 1/4 of the SW 1/4 of Section 14, Township 18 South, Range 1 West, Shelby County, Alabama.

Parcel II-B:

That part of the West 1/2 of the NW 1/4 of Section 14, Township 18 South, Range 1 West, Jefferson County, Alabama, described as follows:

Commence at the NE corner of the NW 1/4 of the NW 1/4 of Section 14, Township 18 South, Range 1 West, thence from said corner run south along the East line of said NW 1/4 of NW 1/4, 2 deg. 40 min. East for a distance of 960 feet for a point of beginning; thence from said point of beginning on the East line of said NW 1/4 of NW 1/4, run South 74 deg. West for a distance of 129 feet; thence South 59 deg. West for a distance of 86 feet; thence South 40 deg. 30 min. West for a distance of 104 feet; thence South 33 deg. 30 min. West a distance of 1880 feet, more or less, to the SW corner of the SW 1/4 of the NW 1/4 of said Section 14, Township 18 South, Range 1 West; thence North 87 deg. 30 min. East along the South line of said SW 1/4 of NW 1/4 a distance of 1320 feet to the SE corner of said 1/4-1/4 Section; thence North along the East line of the SW 1/4 of the

NW 1/4 a distance of 1680 feet to the point of beginning; being situated in Jefferson County, Alabama.

Parcel III:

Lot 3, according to the Amended Map of Saddle Creek Run, as recorded in Map Book 15, Page 22 in the Office of the Judge of Probate of Shelby County, Alabama.

Parcel IV:

A parcel of land situated in part of the Southwest quarter of the Northeast quarter of Section 22, Township 18 South, Range 1 West and also being a part of Lot 1-E in Saddle Creek Acres as recorded in Map Book 14 on Page 8 in the Office of Judge of Probate, Shelby County, Alabama, being more particularly described as follows:

Begin at a 5/8" rebar locally accepted to be the Southwest corner of said quarter-quarter section; thence run North along the West line of said quarter-quarter section for a distance of 1,333.44 feet to a 5/8" rebar and cap; thence turn an angle to the right of 89 degrees, 22 minutes, 24 seconds and run in a Easterly direction along the North line of said quarter-quarter section for a distance of 1,321.06 feet to a 3/8" rebar found; thence turn an angle to the right of 90 degrees, 28 minutes, 00 seconds and run in a Southerly direction along the East line of said quarter-quarter section for a distance of 923.72 feet to an iron pin set; thence turn an angle to the right of 114 degrees, 26 minutes, 19 seconds and run in a Northwesterly direction for a distance of 380.92 feet to an iron pin set; thence turn an angle to the left of 21 degrees, 36 minutes, 56 seconds and run in a Westerly direction for a distance of 69.01 feet to an iron pin set; thence turn an angle to the right of 25 degrees, 59 minutes, 52 seconds and run in a Northwesterly direction for a distance of 129.02 feet to an iron pin set; thence turn an angle to the left of 83 degrees, 53 minutes, 42 seconds and run in a Southwesterly direction for a distance of 205.10 feet to an iron pin set; thence turn an angle to the right of 11 degrees, 54 minutes, 55 seconds and run in Southwesterly direction for a distance of 139.64 feet to an iron pin set; thence turn an angle to the left of 09 degrees, 01 minutes, 56 seconds and run in Southwesterly direction for a distance of 477.66 feet to an iron pin set on the South line of said quarter-quarter section; thence turn an angle to the right of 51 degrees, 39 minutes, 53 seconds and run in a Westerly direction along the South line of said quarter-quarter section for a distance 283.88 feet to the point of beginning. Said part of the Southwest quarter of the Northeast quarter containing 30.37 acres, more or less.

Parcel V:

A parcel of land situated in the Southeast quarter of the Southeast quarter of Section 21, Township 18 South, Range 1 West, Shelby County, Alabama, being more particularly described as follows:

Begin at a 1" crimped iron locally accepted to be the Northeast corner of said quarter-quarter section; thence run South along the East line of said quarter-quarter section for a distance of 130.64 feet to a point ; thence turn an angle to the right of 69 degrees, 49 minutes, 25 seconds and run in a Southwesterly direction for a distance of 360.63 feet to a point; thence turn an angle to the left

of 18 degrees, 38 minutes, 54 seconds and run in a Southwesterly direction for a distance of 340.42 feet to a point on a curve to the left, having a central angle of 42 degrees, 24 minutes, 46 seconds and a radius of 348.30 feet; thence turn an angle to the left to the chord of said curve of 140 degrees, 08 minutes, 43 seconds and run in a Southeasterly to Northeasterly direction along the arc of said curve for a distance of 257.83 feet to a point; thence run tangent to last stated curve in a Northeasterly direction for a distance of 374.77 feet to a point on the East line of said quarter-quarter section; thence turn an angle to the right of 110 degrees, 10 minutes, 35 seconds and run in a Southerly direction along the East line of said quarter-quarter section for a distance of 63.92 feet to a point; thence turn an angle to the right of 69 degrees, 49 minutes, 25 seconds and run in a Southwesterly direction for a distance of 352.73 feet to a point on a curve to the right, having a central angle of 61 degrees, 42 minutes, 56 seconds and a radius of 408.30 feet; thence run in a Southwesterly to Northwesterly direction along the arc of said curve for a distance of 439.79 feet to a point; thence turn an angle to the left from the tangent of last stated curve of 90 degrees, 00 minutes, 00 seconds and run in a Southwesterly direction for a distance of 20.00 feet to a point on a curve to the right, having a central angle of 37 degrees, 45 minutes, 17 seconds and a radius of 428.30 feet; thence turn an angle to the right to the tangent of said curve of 90 degrees, 00 minutes, 00 seconds and run in a Northwesterly direction along the arc of said curve for a distance of 282.22 feet to a point on a reverse curve to the left, having a central angle of 35 degrees, 47 minutes, 49 seconds and a radius of 395.42 feet; thence run in a Northwesterly direction along the arc of said curve for a distance of 247.05 feet to a point on the North line of said quarter-quarter section; thence turn an angle to the right from the chord of last stated curve of 117 degrees, 54 minutes, 35 seconds and run in an Easterly direction along the North line of said quarter-quarter section for a distance of 1,009.19 feet to the point of beginning. Said parcel containing 7.59 acres, more or less.

Parcel VI:

A parcel of land situated in Sections 14, 15, 22, and 23, Township 18 South, Range 1 West Shelby County, Alabama, being more particularly described as follows:

Commence at a 3" capped iron pipe marking the Northeast corner of Section 22, Township 18 South, Range 1 West; Run thence South 88 degrees 57 minutes 05 seconds West along the North line of said Section 22 for 1318.81 feet to the Point of Beginning; Run thence South 0 degrees 34 minutes 32 seconds East along the West line of the East half of the Northeast Quarter of said Section 22 for 2665.12 feet; Run North 88 degrees 52 minutes 07 seconds East along the South line of the East half of the Northeast Quarter of said Section 22 for 1324.55 feet to the East line of said Section 22; Run thence South 0 degrees 40 minutes 07 seconds East along the East line of said Section 22 for 1331.29 feet to the Northwest corner of the Southwest Quarter of the Southwest Quarter of Section 23, Township 18 South, Range 1 West; Run thence North 32 degrees 47 minutes 48 seconds East for 4795.81 feet to the Southwest corner of the Southwest Quarter of the Southeast Quarter of Section 14, Township 18 South, Range 1 West; Run thence North 30 degrees 58 minutes 42 seconds East for 2549.52 feet; Run thence North for 500.00 feet to the Northeast corner of the Northwest Quarter of the Southeast Quarter of said Section 14; Run thence South 89 degrees 11 minutes 31 seconds West along the North line of the South half of said Section 14 for 2654.14 feet; Run thence South 0 degrees 24 minutes 10 seconds East for 1333.55 feet; Run thence South 89 degrees 11 minutes 37 seconds West for 1324.95 feet to the West line of said Section 14; Run thence North 0 degrees 29 minutes 15 seconds West along the West line of said Section 14 for 1333.50 feet to the Northeast corner of the East half of the Southeast Quarter of Section 15, Township 18 South, Range

1 West; Run thence South 88 degrees 47 minutes 40 seconds West along the North line of the said East half of the Southeast Quarter for 1321.78 feet; Run thence South 0 degrees 33 minutes 01 second East along the West line of the said East half of the Southeast Quarter for 2663.35 feet to the Point of Beginning.

Said land being in Sections 14, 15, 22, and 23, Township 18 South, Range 1 West of the Huntsville Principle Meridian, Shelby County, Alabama and containing 452.7 acres.

LESS AND EXCEPT a parcel of land situated in the SE 1/4 of the SE 1/4 of Section 15, Township 18 South, Range 1 West, Shelby County, Alabama, more particularly described as follows: Commence at the SE corner of said 1/4- 1/4 section and run thence West (assumed) along the south line thereof 659.60 feet to the point of beginning of the property herein described; thence continue along the last described course 659.32 feet; thence run North 00 degrees 30 minutes 20 seconds East 554.10 feet; thence run North 89 degrees 58 minutes 20 seconds East 384.71 feet; thence run South 25 degrees 57 minutes 00 seconds East 616.36 feet to the point of beginning.

Parcel VII:

Parcel VII-A:

A parcel of land situated in Sections 27, 28, 32 and 33, Township 18 South, Range 1 West, Shelby County, Alabama, being more particularly described as follows:

Commence at an iron pin locally accepted to be the Northwest corner of said Section 33, thence run South along the West line of said Section 33 for a distance of 713.00 feet to the point of beginning; thence turn an angle to the right of 100 degrees 45 minutes 22 seconds and run in a northwesterly direction for a distance of 74.93 feet to an iron pin found; thence turn an angle to the left of 21 degrees 26 minutes 24 seconds and run in a southwesterly direction for a distance of 548.21 feet to an iron pin found; thence turn an angle to the right of 34 degrees 30 minutes 01 seconds and run in a northwesterly direction for a distance of 219.54 feet to an iron pin found on the Southeast right-of-way line of Greystone Way, a private roadway, in Greystone 1st Sector Phase II as recorded in Map Book 15, on pages 58-61, in the Office of the Judge of Probate, Shelby County, Alabama; thence turn an angle to the left of 69 degrees 44 minutes 59 seconds and run in a southwesterly direction along the Southeast right-of-way line of said Greystone Way for a distance of 113.46 feet to an iron pin found; thence turn an angle to the left of 2 degrees 16 minutes 48 seconds and run in a southwesterly direction along the Southeast right-of-way line of said Greystone Way for a distance of 70.71 feet to a point on a curve to the right having a central angle of 25 degrees 00 minutes 00 seconds and a radius of 721.69 feet; thence run in a southwesterly direction along the arc of said curve and also along the Southeast right-of-way line of said Greystone Way for a distance of 314.90 feet to an iron pin found on a reverse curve to the left having a central angle of 1 degree 12 minutes 15 seconds and a radius of 966.30 feet; thence run in a southwesterly direction along the arc of said curve and also along the Southeast right-of-way line of said Greystone way for a distance of 20.31 feet to an iron pin found on the Southeast right-of-way line of Berwick Road in Greystone Ridge Garden Homes as recorded in Map Book 16, on Page 31, in the Office of the Judge of Probate, Shelby County, Alabama; thence turn an angle to the left of 50 degrees 35 minutes 19 seconds from the chord of last stated curve and run in a southwesterly direction along the Southeast line of said Berwick Road for a distance of 163.77 feet to an iron pin found at the Northwest corner of Lot 2 in

said Greystone Ridge Garden Homes; thence turn an angle to the left of 83 degrees 40 minutes 05 seconds and run in a southeasterly direction along the Northeast line of said Lot 2 for a distance of 100.01 feet to an iron pin found at the Northeast corner of said Lot 2; thence turn an angle to the right of 90 degrees 03 minutes 16 seconds and run in a southwesterly direction along the Southeast line of Lots 2, 3, 4, 5, 6 and 7 in said Greystone Ridge Garden Homes for a distance of 347.99 feet to an iron pin found; thence turn an angle to the right of 4 degrees 23 minutes 21 seconds and run in a southwesterly direction along the Southeast line of Lots 7 through 23 in said Greystone Ridge Garden Homes for a distance of 770.70 feet to an iron pin found; thence turn an angle to the right of 2 degrees 43 minutes 44 seconds and run in a southwesterly direction along the Southeast line of Lots 23 through 32 in said Greystone Ridge Garden Homes for a distance of 433.40 feet to an iron pin found; thence turn an angle to the left of 0 degrees 38 minutes 26 seconds and run in a southwesterly direction along the Southeast line of Lots 32 through 36 in said Greystone Ridge Garden Homes for a distance of 207.43 feet to an iron pin found; thence turn an angle to the left of 5 degrees 10 minutes 53 seconds and run in a southwesterly direction along the Southeast line of Lots 36 through 52 in said Greystone Ridge Garden Homes for a distance of 739.13 feet to an iron pin found at the Northwest corner of Lot 53B in a Resurvey of Lot 53, First Addition to Greystone Ridge Garden Homes as recorded in Map Book 16, on Page 57, in the Office of the Judge of Probate, Shelby County, Alabama; thence turn an angle to the left of 89 degrees 03 minutes 51 seconds and run in a southeasterly direction along the Northeast line of Lots 53B and 53A in said Resurvey of Lot 53 for a distance of 198.44 feet to an iron pin found; thence turn an angle to the right of 40 degrees 32 minutes 01 seconds and run in a southeasterly direction along the Northeast line of Lot 53A in said Resurvey of Lot 53 and also along the Northeast line of Lots 54 through 58 in First Addition to Greystone Ridge Garden Homes as recorded in Map Book 16, on Page 32, in the Office of the Judge of Probate, Shelby County, Alabama, and also along Lots 59 through 61 and Lot 66 in Greystone Ridge Garden Homes as recorded in Map Book 16, on Page 31, in the Office of the Judge of Probate, Shelby County, Alabama, for a distance of 712.32 feet to an iron pin found; thence turn an angle to the right of 34 degrees 46 minutes 13 seconds and run in a southwesterly direction along the Southeast line of Lots 66 and 67 in said Greystone Ridge Garden Homes for a distance of 200.89 feet to an iron pin found; thence turn an angle to the left of 119 degrees 51 minutes 08 seconds and run in a southeasterly direction for a distance of 153.32 feet to an iron pin found; thence turn an angle to the right of 86 degrees 27 minutes 23 seconds and run in a southeasterly direction for a distance of 7.25 feet to an iron pin found; thence turn an angle to the left of 94 degrees 06 minutes 19 seconds and run in a northeasterly direction for a distance of 21.56 feet to an iron pin found; thence turn an angle to the right of 92 degrees 39 minutes 27 seconds and run in a southeasterly direction for a distance of 215.68 feet to an iron pin found; thence turn an angle to the left of 37 degrees 13 minutes 10 seconds and run in a southeasterly direction for a distance of 196.34 feet to an iron pin found on the Northeast right-of-way line of Hugh Daniel Drive, a private roadway; thence turn an angle to the left of 21 degrees 33 minutes 40 seconds and run in a southeasterly direction along the Northeast right-of-way line of said Hugh Daniel Drive for a distance of 213.44 feet to an iron pin found; thence turn an angle to the left of 89 degrees 59 minutes 58 seconds and run in a northeasterly direction for a distance of 85.50 feet to an iron pin found; thence turn an angle to the right of 32 degrees 32 minutes 40 seconds and run in a northeasterly direction for a distance of 70.57 feet to an iron pin found; thence turn an angle to the right of 18 degrees 10 minutes 40 seconds and run in a northeasterly direction for a distance of 52.06 feet to an iron pin found; thence turn an angle to the left of 10 degrees 35 minutes 28 seconds and run in a northeasterly direction for a distance of 40.17 feet to an iron pin found; thence turn an angle to the left of 33 degrees 24 minutes 37 seconds and run in a northeasterly direction for a distance of 55.77 feet to an iron pin found; thence turn an angle to the right of 24 degrees 46 minutes 23 seconds and run in a northeasterly

direction for a distance of 14.29 feet to an iron pin found; thence turn an angle to the right of 36 degrees 31 minutes 46 seconds and run in a northeasterly direction for a distance of 27.44 feet to an iron pin found; thence turn an angle to the right of 33 degrees 08 minutes 30 seconds and run in a southeasterly direction for a distance of 168.12 feet to an iron pin found; thence turn an angle to the left of 34 degrees 35 minutes 47 seconds and run in a northeasterly direction for a distance of 161.43 feet to an iron pin found; thence turn an angle to the left of 28 degrees 40 minutes 07 seconds and run in a northeasterly direction for a distance of 553.80 feet to an iron pin found on the Northwest right-of-way line of Greystone Drive, a private roadway, in Greystone 1st Sector Phase I as recorded in Map Book 14, on Page 91, in the Office of the Judge of Probate, Shelby County, Alabama; thence turn an angle to the left of 2 degrees 28 minutes 03 seconds and run in a northeasterly direction along the Northwest right-of-way line of said Greystone Drive for a distance of 375.40 feet to an iron pin found on a curve to the right having a central angle of 12 degrees 33 minutes 21 seconds and a radius of 1,678.31 feet; thence turn an angle to the right of 86 degrees 56 minutes 43 seconds to the radius of said curve and run in a northeasterly direction along the arc of said curve and also along the Northwest right-of-way line of said Greystone Drive for a distance of 367.78 feet to an iron pin found at the Southwest corner of Lot 13 in said Greystone 1st Sector Phase I; thence turn an angle to the left from the chord of last stated curve of 83 degrees 43 minutes 26 seconds and run in a northwesterly direction along the Southwest line of said Lot 13 for a distance of 61.58 feet to an iron pin found; thence turn an angle to the right of 14 degrees 57 minutes 04 seconds and run in a northwesterly direction along the Southwest line of said Lot 13 for a distance of 134.88 feet to an iron pin found at the Northwest corner of said Lot 13; thence turn an angle to the right of 68 degrees 57 minutes 45 seconds and run in a northeasterly direction along the Northwest line of Lots 13 through 19 in said Greystone 1st Sector Phase I for a distance of 875.23 feet to an iron pin found; thence turn an angle to the left of 22 degrees 11 minutes 37 seconds and run in a northeasterly direction along the Northwest line of Lots 19 through 24 in said Greystone 1st Sector Phase I for a distance of 797.01 feet to an iron pin found at the Northwest corner of said Lot 24; thence turn an angle to the right of 51 degrees 55 minutes 06 seconds and run in a northeasterly direction along the Northwest line of Lots 24 and 25 in said Greystone 1st Sector Phase I for a distance of 274.60 feet to an iron pin found at the Northwest corner of Lot 16 in St. Charles at Greystone as recorded in Map Book 16, on Page 5, in the Office of the Judge of Probate, Shelby County, Alabama; thence turn an angle to the left of 16 degrees 37 minutes 12 seconds and run in a northeasterly direction along the Northwest line of said Lot 16 for a distance of 115.95 feet to an iron pin found; thence turn an angle to the left of 42 degrees 25 minutes 05 seconds and run in a northeasterly direction along the Northwest line of Lots 16, 15, 14 and 13 in said St. Charles at Greystone for a distance of 444.00 feet to an iron pin found at the Southwest corner of Lot 1 in Greystone 4th Sector as recorded in Map Book 16, on Page 89 A,B & C, in the Office of the Judge of Probate, Shelby County, Alabama; thence turn an angle to the right of 14 degrees 38 minutes 55 seconds and run in a northeasterly direction along the Northwest line of said Lot 1 for a distance of 155.71 feet to an iron pin found; thence turn an angle to the left of 14 degrees 59 minutes 28 seconds and run in a northeasterly direction along the Northwest line of Lots 1 and 2 in said Greystone 4th Sector for a distance of 612.50 feet to an iron pin found; thence turn an angle to the right of 62 degrees 01 minutes 15 seconds and run in a northeasterly direction along the Northwest line of said Lot 2 for a distance of 80.56 feet to an iron pin found; thence turn an angle to the right of 73 degrees 57 minutes 01 seconds and run in a southeasterly direction along the Northeast line of said Lot 2 for a distance of 210.71 feet to an iron pin found at the Northeast corner of Lot 3 in said Greystone 4th Sector; thence turn an angle to the right of 11 degrees 30 minutes 17 seconds and run in a southeasterly direction for a distance of 199.55 feet to an iron pin found on the Northwest line of Lot 4 in said Greystone 4th Sector; thence turn an angle to the left of 95 degrees 19 minutes 38 seconds and run in a

northeasterly direction along the Northwest line of said Lot 4 for a distance of 39.95 feet to an iron pin found at the Northeast corner of said Lot 4; thence turn an angle to the right of 83 degrees 50 minutes 12 seconds and run in a southeasterly direction along the Northeast line of said Lot 4 for a distance of 180.00 feet to an iron pin found; thence turn an angle to the right of 35 degrees 56 minutes 37 seconds and run in a southwesterly direction along the Southeast line of said Lot 4 for a distance of 67.89 feet to the Southast corner of said Lot 4, said corner being on the North right-of-way line of Greystone Way, a private roadway, in said Greystone 4th Sector; thence turn an angle to the left of 90 degrees 00 minutes 00 seconds and run in a southeasterly direction along said North right-of-way line for a distance of 198.68 feet to the Southwest corner of Lot 5A of A Resurvey of Lots 5 and 6 in Greystone 4th Sector as recorded in Map Book 17, on Page 97, in the Office of the Judge of Probate, Shelby County, Alabama; thence turn an angle to the left of 90 degrees 00 minutes 00 seconds and run in a northeasterly direction along the Northwest line of said Lot 5A for a distance of 67.84 feet to an iron pin found at the Northwest corner of said Lot 5A; thence turn an angle to the right of 8 degrees 27 minutes 34 seconds and run in a northeasterly direction along the Northwest line of said Lots 5A and 6A and also along the Northwest line of Lot 7, 8 and 9 in said Greystone 4th Sector for a distance of 637.08 feet to an iron pin found; thence turn an angle to the right of 61 degrees 23 minutes 26 seconds and run in a northeasterly direction along the Northwest line of Lots 9 and 10 in said Greystone 4th Sector for a distance of 280.44 feet to an iron pin found; thence turn an angle to the left of 29 degrees 39 minutes 08 seconds and run in a northeasterly direction along the Northwest line of Lot 10 in said Greystone 4th Sector for a distance of 122.99 feet to an iron pin found at the Northwest corner of Lot 11 in said Greystone 4th Sector; thence turn an angle to the left of 4 degrees 41 minutes 00 seconds and run in a northeasterly direction along the Northwest line of Lots 11 through 14 in said Greystone 4th Sector for a distance of 488.47 feet to an iron pin found; thence turn an angle to the left of 6 degrees 08 minutes 32 seconds and run in a northeasterly direction along the Northwest line of Lots 14 through 16 in said Greystone 4th Sector for a distance of 246.56 feet to an iron pin found; thence turn an angle to the left of 23 degrees 49 minutes 53 seconds and run in a northeasterly direction along the Northwest line of Lots 16 through 19 in said Greystone 4th Sector for a distance of 483.13 feet to an iron pin found; thence turn an angle to the right of 61 degrees 41 minutes 06 seconds and run in a northeasterly direction along the Northwest line of Lots 19 and 20 in said Greystone 4th Sector for a distance of 304.66 feet to an iron pin found; thence turn an angle to the left of 3 degrees 47 minutes 28 seconds and run in a northeasterly direction along the Northwest line of Lots 20 through 24 in said Greystone 4th Sector for a distance of 539.54 feet to an iron pin found at the Northwest corner of Lot 25A in Amended Map of A Resurvey of Lot 25 Greystone 4th Sector as recorded in Map Book 19, on Page 69, in the Office of the Judge of Probate, Shelby County, Alabama; thence turn an angle to the left of 35 degrees 25 minutes 07 seconds and run in a northeasterly direction along the Northwest line of said Lots 25A and 26 in said Greystone 4th Sector for a distance of 390.95 feet to an iron pin found; thence turn an angle to the left of 4 degrees 34 minutes 17 seconds and run in a northeasterly direction along the Northwest line of Lots 27 through 29 in said Greystone 4th Sector for a distance of 436.56 feet to an iron pin found on the Southwest right-of-way of Greystone Way, a private roadway; thence turn an angle to the right of 70 degrees 12 minutes 39 seconds and run in a southeasterly direction for a distance of 95.13 feet to an iron pin found at the Northwest corner of Lot 30 in said Greystone 4th Sector on the Northeast right-of-way of said Greystone Way, a private roadway; thence turn an angle to the left of 19 degrees 52 minutes 16 seconds and run in a northeasterly direction along the Northwest line of said Lot 30 for a distance of 133.64 feet to an iron pin found; thence turn an angle to the left of 16 degrees 56 minutes 25 seconds and run in a northeasterly direction along the Northwest line of said Lot 30 for a distance of 89.36 feet to an iron pin found at the Northwest corner of Lot 1 in Greystone 7th Sector as recorded in Map Book 18, on Page 119, in the Office of the

Judge of Probate, Shelby County, Alabama; thence turn an angle to the right of 1 degree 34 minutes 20 seconds and run in a northeasterly direction along the Northwest line of said Lot 1 for a distance of 130.16 feet to an iron pin found at the Northwest corner of Lot 2 in said Greystone 7th Sector; thence turn an angle to the left of 2 degrees 57 minutes 21 seconds and run in a northeasterly direction along the Northwest line of said Lot 2 for a distance of 131.09 feet to an iron pin found at the Northwest corner of Lot 3 in said Greystone 7th Sector; thence turn an angle to the right of 1 degree 29 minutes 15 seconds and run in a northeasterly direction along the Northwest line of said Lot 3 for a distance of 121.58 feet to an iron pin found; thence turn an angle to the right of 3 degrees 35 minutes 36 seconds and run in a northeasterly direction along the Northwest line of said Lot 3 and also along the Northwest line of Lot 4A in a Resurvey of Lots 4 and 5 Greystone 7th Sector as recorded in Map Book 20, on Page 15, in the Office of the Judge of Probate, Shelby County, Alabama, for a distance of 279.84 feet to an iron pin found; thence turn an angle to the left of 30 degrees 00 minutes 32 seconds and run in a northeasterly direction along the Northwest line of said Lot 4A and Lot 5A in last stated Resurvey and also along the Northwest line of Lots 6 and 7 in said Greystone 7th Sector for a distance of 620.08 feet to an iron pin found; thence turn an angle to the left of 3 degrees 19 minutes 07 seconds and run in a northeasterly direction along the Northwest line of Lot 8 in said Greystone 7th Sector for a distance of 261.23 feet to an iron pin found; thence turn an angle to the left of 7 degrees 01 minutes 37 seconds and run in a northeasterly direction along the Northwest line of Lots 8 and 9 in said Greystone 7th Sector for a distance of 174.29 feet to an iron pin found at the Southwest corner of Lot 10 in said Greystone 7th Sector; thence turn an angle to the left of 83 degrees 58 minutes 27 seconds and run in a northwesterly direction along the Southwest line of said Lot 10 for a distance of 178.88 feet to an iron pin found; thence turn an angle to the right of 35 degrees 55 minutes 03 seconds and run in a northwesterly direction along the Southwest line of said Lot 10 and also along the Southwest line of Lots 1 and 8 in Greystone 7th Sector Phase I as recorded in Map Book 18, on Page 120 A,B & C, in the Office of the Judge of Probate, Shelby County, Alabama, for a distance of 342.48 feet to an iron pin found; thence turn an angle to the left of 15 degrees 53 minutes 06 seconds and run in a northwesterly direction along the Southwest line of Lots 8 through 10 in said Greystone 7th Sector Phase I for a distance of 307.90 feet to an iron pin found; thence turn an angle to the left of 2 degrees 11 minutes 48 seconds and run in a northwesterly direction along the Southwest line of Lots 10 through 12 in said Greystone 7th Sector Phase I for a distance of 218.46 feet to an iron pin found; thence turn an angle to the left of 49 degrees 29 minutes 29 seconds and run in a southwesterly direction along the Southeast line of Lots 12 and 13 in said Greystone 7th Sector Phase I and also along the Southeast line of Lot 58 in Greystone 8th Sector as recorded in Map Book 20, on Page 93 A & B, in the Office of the Judge of Probate, Shelby County, Alabama, for a distance of 168.21 feet to an iron pin found; thence turn an angle to the left of 29 degrees 27 minutes 13 seconds and run in a southwesterly direction along the Southeast line of Lots 58 and 57 in said Greystone 8th Sector for a distance of 99.43 feet to an iron pin found; thence turn an angle to the left of 14 degrees 19 minutes 43 seconds and run in a southwesterly direction along the Southeast line of Lots 57 through 50 in said Greystone 8th Sector for a distance of 1,090.53 feet to an iron pin found; thence turn an angle to the right of 5 degrees 36 minutes 11 seconds and run in a southwesterly direction along the Southeast line of Lots 49 through 46 in said Greystone 8th Sector for a distance of 503.78 feet to an iron pin found; thence turn an angle to the right of 24 degrees 47 minutes 26 seconds and run in a southwesterly direction along the Southeast line of Lot 46 in said Greystone 8th Sector for a distance of 178.90 feet to an iron pin found; thence turn an angle to the right of 75 degrees 25 minutes 39 seconds and run in a northwesterly direction along the Southwest line of said Lot 46 for a distance of 92.04 feet to an iron pin found on the Southeast right-of-way line of Castlehill Road, a private roadway, in said Greystone 8th Sector, said iron pin being on a curve to the right having a central angle of 21 degrees 29 minutes 03 seconds and

a radius of 818.00 feet; thence turn an angle to the left of 90 degrees 00 minutes 00 seconds to the tangent of said curve and run in a southwesterly direction along the arc of said curve and also along the Southeast right-of-way line of said Castlehill Road for a distance of 306.73 feet to an iron pin found on a reverse curve to the left having a central angle of 88 degrees 53 minutes 07 seconds and a radius of 25.00 feet; thence run in a southwesterly direction along the arc of said curve for a distance of 38.77 feet to an iron pin found on a compound curve to the left having a central angle of 29 degrees 27 minutes 30 seconds and a radius of 244.92 feet, said iron pin found being on the Northeast right-of-way line of Greystone Way, a private roadway, in said Greystone 8th Sector; thence run in a southeasterly direction along the arc of said curve and also along the Northeast line of said Greystone Way for a distance of 125.92 feet to an iron pin found; thence turn an angle to the right of 90 degrees 00 minutes 00 seconds from the tangent of last stated curve and run in a southwesterly direction crossing said Greystone Way for a distance of 60.00 feet to an iron pin found on a curve to the right having a central angle of 30 degrees 22 minutes 48 seconds and a radius of 304.92 feet; thence run in a northwesterly direction along the Southwest right-of-way line of said Greystone Way for a distance of 161.68 feet to an iron pin found on a reverse curve to the left having a central angle of 84 degrees 31 minutes 48 seconds and a radius of 25.00 feet; thence run in a northwesterly direction along the arc of said curve for a distance of 36.88 feet to an iron pin found on the Southeast right-of-way line of Castlehill Road, a private roadway, said iron pin found being on a reverse curve to the right having a central angle of 0 degrees 49 minutes 50 seconds and a radius of 818.00 feet; thence run in a southwesterly direction along the arc of said curve and also along the Southeast right-of-way line of said Castlehill Road for a distance of 11.86 feet to an iron pin found on a reverse curve to the left having a central angle of 17 degrees 54 minutes 37 seconds and a radius of 504.23 feet; thence run in a southwesterly direction along the arc of said curve and also along the Southeast right-of-way line of said Castlehill Road for a distance of 157.62 feet to an iron pin found; thence run tangent to last stated curve in a southwesterly direction for a distance of 269.39 feet to an iron pin found on the South right-of-way of Greystone Way, a proposed private roadway, said iron being the Northeast corner of Lot 11, Greystone 9th Sector as recorded in Map Book 21, on Page 143, in the Office of the Judge of Probate, Shelby County, Alabama; thence turn an angle to the left of 96 degrees 18 minutes 10 seconds and run in a southeasterly direction along said Lot 11 for a distance of 62.68 feet to an iron pin found; thence turn an angle to the left of 15 degrees 52 minutes 20 seconds and run in a southeasterly direction for a distance of 107.14 feet to an iron pin found; thence turn an angle to the right of 26 degrees 28 minutes 24 seconds and run in a southeasterly direction for a distance of 35.27 feet to an iron pin found; thence turn an angle to the right of 55 degrees 59 minutes 34 seconds and run in a southwesterly direction for a distance of 28.14 feet to an iron pin found; thence turn an angle to the left of 114 degrees 54 minutes 18 seconds and run in a southeasterly direction for a distance of 32.06 feet to an iron pin found; thence turn an angle to the right of 40 degrees 33 minutes 55 seconds and run in a southeasterly direction for a distance of 106.72 feet to an iron pin found; thence turn an angle to the right of 19 degrees 49 minutes 52 seconds and run in a southeasterly direction along the Southeast line of Lots 11 and 10 in said Greystone 9th Sector for a distance of 42.83 feet to an iron pin found; thence turn an angle to the right of 17 degrees 34 minutes 22 seconds and run in a southwesterly direction along the Southeast line of said Lot 10 for a distance of 97.42 feet to an iron pin found; thence turn an angle to the right of 19 degrees 35 minutes 13 seconds and run in a southwesterly direction for a distance of 38.69 feet to an iron pin found; thence turn an angle to the left of 29 degrees 43 minutes 53 seconds and run in a southeasterly direction for a distance of 50.39 feet to an iron pin found; thence turn an angle to the left of 12 degrees 50 minutes 20 seconds and run in a southeasterly direction along the outeast lines of Lots 10 and 9 of said Greystone 9th Sector for a distance of 58.98 feet to an iron pin found; thence turn an angle to the right of 58 degrees 10 minutes 18 seconds and run

in a southwesterly direction along the Southeast lines of Lots 9 and 8 of said Greystone 9th Sector for a distance of 271.36 feet to an iron pin found; thence turn an angle to the right of 41 degrees 02 minutes 02 seconds and run in a southwesterly direction along the Southwest line of Lots 8, 7 and 6 of said Greystone 9th Sector for a distance of 548.64 feet to an iron pin found; thence turn an angle to the left of 28 degrees 35 minutes 37 seconds and run in a southwesterly direction along the Southwest line of Lot 6 of said Greystone 9th Sector for a distance of 55.80 feet to an iron pin found; thence turn an angle to the right of 41 degrees 11 minutes 13 seconds and run in a northwesterly direction for a distance of 452.84 feet to an iron pin found; thence turn an angle to the right of 0 degrees 57 minutes 35 seconds and run in a northwesterly direction along lines of Lots 3 through 1 in said Greystone 9th Sector for a distance of 207.28 feet to an iron pin found; thence turn an angle to the left of 21 degrees 26 minutes 02 seconds and run in a southwesterly direction along said Lot 1 for a distance of 58.94 feet to an iron pin found; thence turn an angle to the left of 7 degrees 15 minutes 00 seconds and run in a southwesterly direction along said Lot 1 for a distance of 40.95 feet to an iron pin found; thence turn an angle to the right of 104 degrees 48 minutes 54 seconds and run in a northwesterly direction for a distance of 214.76 feet to an iron pin found on a curve to the left having a central angle of 18 degrees 45 minutes 08 seconds and a radius of 450.49 feet; thence turn an angle to the left of 106 degrees 45 minutes 49 seconds to the chord of said curve and run in a southwesterly direction along the arc of said curve for a distance of 147.44 feet to an iron pin found; thence turn an angle to the right of 109 degrees 55 minutes 22 seconds from the chord of last stated curve and run in a northwesterly direction for a distance of 66.87 feet to an iron pin found; thence turn an angle to the right of 48 degrees 07 minutes 30 seconds and run in a northeasterly direction for a distance of 40.51 feet to an iron pin found; thence turn an angle to the left of 22 degrees 28 minutes 30 seconds and run in a northeasterly direction for a distance of 47.39 feet to an iron pin found; thence turn an angle to the right of 51 degrees 59 minutes 06 seconds and run in a northeasterly direction for a distance of 68.94 feet to an iron pin found; thence turn an angle to the left of 31 degrees 45 minutes 15 seconds and run in a northeasterly direction for a distance of 29.65 feet to an iron pin found; thence turn an angle to the right of 39 degrees 20 minutes 52 seconds and run in a northeasterly direction for a distance of 87.77 feet to an iron pin found; thence turn an angle to the left of 36 degrees 12 minutes 53 seconds and run in a northeasterly direction for a distance of 385.36 feet to an iron pin found; thence turn an angle to the left of 6 degrees 40 minutes 17 seconds and run in a northeasterly direction for a distance of 86.05 feet to an iron pin found; thence turn an angle to the left of 13 degrees 26 minutes 12 seconds and run in a northeasterly direction for a distance of 58.48 feet to an iron pin found; thence turn an angle to the left of 31 degrees 30 minutes 12 seconds and run in a northwesterly direction for a distance of 39.43 feet to an iron pin found; thence turn an angle to the left of 38 degrees 40 minutes 45 seconds and run in a northwesterly direction for a distance of 267.55 feet to an iron pin found; thence turn an angle to the left of 85 degrees 23 minutes 49 seconds and run in a southwesterly direction for a distance of 89.57 feet to an iron pin found; thence turn an angle to the left of 19 degrees 58 minutes 12 seconds and run in a southwesterly direction for a distance of 205.17 feet to an iron pin found; thence turn an angle to the left of 2 degrees 45 minutes 09 seconds and run in a southwesterly direction for a distance of 141.68 feet to an iron pin found; thence turn an angle to the left of 14 degrees 53 minutes 53 seconds and run in a southwesterly direction for a distance of 170.88 feet to an iron pin found; thence turn an angle to the left of 11 degrees 05 minutes 53 seconds and run in a southwesterly direction for a distance of 102.93 feet to an iron pin found; thence turn an angle to the right of 75 degrees 16 minutes 09 seconds and run in a southwesterly direction for a distance of 67.33 feet to an iron pin found; thence turn an angle to the left of 44 degrees 45 minutes 54 seconds and run in a southwesterly direction for a distance of 89.61 feet to an iron pin found; thence turn an angle to the right of 10 degrees 46 minutes 14 seconds and run in a southwesterly direction for a distance of

36.85 feet to an iron pin found; thence turn an angle to the left of 62 degrees 03 minutes 39 seconds and run in a southeasterly direction for a distance of 71.06 feet to an iron pin found being on the Southerly right-of-way of Greystone Way, a private roadway, and being on a curve to the left having a central angle of 4 degrees 21 minutes 11 seconds and a radius of 450.49 feet; thence turn an angle to the left of 13 degrees 19 minutes 54 seconds to the radius of said curve and run in a southwesterly direction along the arc of said curve for a distance of 34.23 feet to an iron pin found at the northeast corner of Lot 31 in Greystone 6th Sector as recorded in Map Book 17, on Page 54 A, B & C, in the Office of the Judge of Probate, Shelby County, Alabama; thence turn an angle to the left of 92 degrees 10 minutes 34 seconds from the chord of last stated curve and run in a southeasterly direction along the Northeast line of said Lot 31 for a distance of 200.26 feet to an iron pin found at the Southeast corner of said Lot 31; thence turn an angle to the right of 107 degrees 10 minutes 01 seconds and run in a southwesterly direction along the Southeast line of said Lot 31 for a distance of 97.05 feet to an iron pin found at the Southeast corner of Lot 32 in said Greystone 6th Sector; thence turn an angle to the left of 50 degrees 06 minutes 01 seconds and run in a southwesterly direction along the Southeast line of said Lot 32 for a distance of 65.88 feet to an iron pin found; thence turn an angle to the left of 25 degrees 52 minutes 47 seconds and run in a southeasterly direction along the Northeast line of said Lot 32 and Lot 33 in said Greystone 6th Sector for a distance of 88.93 feet to an iron pin found; thence turn an angle to the left of 0 degrees 02 minutes 13 seconds and run in a southeasterly direction along the Northeast line of Lots 33 through 37 in said Greystone 6th Sector and acreage for a distance of 739.46 feet to an iron pin found; thence turn an angle to the left of 9 degrees 26 minutes 44 seconds and run in a southeasterly direction for a distance of 425.82 feet to an iron pin found; thence turn an angle to the right of 71 degrees 14 minutes 11 seconds and run in a southwesterly direction for a distance of 123.59 feet to an iron pin found; thence turn an angle to the right of 73 degrees 52 minutes 17 seconds and run in a northwesterly direction for a distance of 363.02 feet to an iron pin found; thence turn an angle to the left of 23 degrees 47 minutes 02 seconds and run in a northwesterly direction for a distance of 143.53 feet to an iron pin found; thence turn an angle to the right of 4 degrees 32 minutes 45 seconds and run in a northwesterly direction along the Southwest line of Lot 38 in said Greystone 6th Sector for a distance of 166.18 feet to an iron pin found at the Southeast corner of Lot 39 in said Greystone 6th Sector; thence turn an angle to the left of 26 degrees 51 minutes 52 seconds and run in a southwesterly direction along the Southeast line of said Lot 39 for a distance of 93.68 feet to an iron pin found; thence turn an angle to the right of 17 degrees 05 minutes 29 seconds and run in a northwesterly direction along the Southwest line of Lots 39 through 43 in said Greystone 6th Sector for a distance of 457.63 feet to an iron pin found; thence turn an angle to the left of 19 degrees 57 minutes 33 seconds and run in a southwesterly direction along the Southeast line of Lots 43 and 44 in said Greystone 6th Sector for a distance of 81.21 feet to an iron pin found; thence turn an angle to the left of 65 degrees 39 minutes 24 seconds and run in a southwesterly direction along the Southeast line of Lots 44 and 45 in said Greystone 6th Sector for a distance of 74.24 feet to an iron pin found; thence turn an angle to the left of 22 degrees 31 minutes 32 seconds and run in a southeasterly direction along the Northeast line of Lots 45 through 47 in said Greystone 6th Sector for a distance of 172.74 feet to an iron pin found; thence turn an angle to the right of 16 degrees 25 minutes 25 seconds and run in a southwesterly direction along the Southeast line of Lots 47 through 52 in said Greystone 6th Sector for a distance of 491.32 feet to an iron pin found; thence turn an angle to the right of 5 degrees 27 minutes 21 seconds and run in a southwesterly direction along the Southeast line of Lots 52 through 56 in said Greystone 6th Sector for a distance of 502.62 feet to an iron pin found at the Southeast corner of Lot 57 in said Greystone 6th Sector; thence turn an angle to the right of 26 degrees 11 minutes 16 seconds and run in a southwesterly direction along the Southeast line of said Lot 57 for a distance of 151.81 feet to an iron pin found at the Southwest

corner of said Lot 57; thence turn an angle to the right of 60 degrees 13 minutes 24 seconds and run in a northwesterly direction for a distance of 143.13 feet to the point of beginning. Containing 432.77 acres more or less; LESS AND EXCEPT two parcels of land being more particularly described as follows:

LESS AND EXCEPT PARCEL I:

Commence at an iron pin locally accepted to be the Northwest corner of said Section 33, thence run south along the West line of said Section 33 for a distance of 1039.62 feet to the point of beginning, said point of beginning being on the Northeast line of Lot 138 in Greystone 1st Sector Phase II as recorded in Map Book 15, on Page 58 through 61, in the Office of the Judge of Probate, Shelby County, Alabama; thence turn an angle to the right of 98 degrees 11 minutes 09 seconds and run in a northwesterly direction along the Northeast line of Lots 138, 137, 136 and 135 in said Greystone 1st Sector Phase II for a distance of 646.59 feet to a point, said point being on the right-of-way of King Stables Road, a private roadway; thence turn an angle to the left of 61 degrees 39 minutes 17 seconds and run in a southeasterly direction for a distance of 42.62 feet to a point on the southwest right-of-way line of King Stables Road as recorded in said Greystone 1st Sector Phase II; thence turn an angle to the left of 80 degrees 04 minutes 56 seconds and run in a southeasterly direction along said Southwest right-of-way line of said King Stables Road for a distance of 72.14 feet to an iron pin found on a curve to the left having a central angle of 12 degrees 44 minutes 46 seconds and a radius of 774.50 feet; thence run in a southeasterly direction along said Southwest right-of-way line of said King Stables Road and also along the arc of said curve for a distance of 172.30 feet to an iron pin found on a reverse curve to the right having a central angle of 86 degrees 03 minutes 19 seconds and a radius of 25.00 feet; thence run in a southeasterly to southwesterly direction along the arc of said curve for a distance of 37.55 feet to an iron pin found on the Northwest right-of-way line of Shadwick Place, a private roadway, in said Greystone 1st Sector Phase II; thence run tangent to last stated curve in a southwesterly direction along the Northwest right-of-way line of said Shadwick Place for a distance of 267.58 feet to an iron pin found on the Southeast corner of Lot 82 in said Greystone 1st Sector Phase II; thence turn an angle to the right of 90 degrees 00 minutes 00 seconds and run in a northwesterly direction along the Northeast line of said Lot 82 for a distance of 223.65 feet to an iron pin found on the Northeast corner of said Lot 82; thence turn an angle to the left of 97 degrees 02 minutes 12 seconds and run in a southwesterly direction along the Northwest line of Lots 82, 81 and 80 in said Greystone 1st Sector Phase II for a distance of 407.36 feet to an iron pin found; thence turn an angle to the right of 14 degrees 31 minutes 58 seconds and run in a southwesterly direction along the Northwest line of Lots 80, 79, 78 and 77 in said Greystone 1st Sector Phase II for a distance of 348.78 feet to an iron pin found; thence turn an angle to the right of 3 degrees 45 minutes 02 seconds and run in a southwesterly direction along the Northwest line of Lots 77, 76, and 75 in said Greystone 1st Sector Phase II for a distance of 347.89 feet to an iron pin found; thence turn an angle to the left of 47 degrees 04 minutes 01 seconds and run in a southeasterly direction along the Southwest line of said Lot 75 for a distance of 123.67 feet to an iron pin found; thence turn an angle to the left of 40 degrees 06 minutes 26 seconds and run in a southeasterly direction along the Southwest line of said Lot 75 for a distance of 70.13 feet to an iron pin found at the Northwest corner of Lot 74 in said Greystone 1st Sector Phase II; thence turn an angle to the right of 40 degrees 35 minutes 37 seconds and run in a southeasterly direction along the Southwest line of said Lot 74 for a distance of 114.86 feet to an iron pin found at the Northwest corner of Lot 62 in said Greystone 1st Sector Phase II; thence turn an angle to the right of 34 degrees 09 minutes 34 seconds and run in a southwesterly direction along the Northwest line of Lots 62, 61, 60 and 59 in said Greystone 1st Sctor Phase II for a distance of 485.11 feet to an iron pin found;

thence turn an angle to the left of 12 degrees 56 minutes 14 seconds and run in a southwesterly direction along the Northwest line of Lots 59, 58 and 57 in said Greystone 1st Sector Phase II for a distance of 378.52 feet to an iron pin found at the Northwest corner of Lot 56 in said Greystone 1st Sector Phase II; thence turn an angle to the left of 4 degrees 01 minutes 24 seconds and run in a southwesterly direction along the Northwest line of said Lot 56 for a distance of 177.66 feet to an iron pin found at the Northwest corner of Lot 55 in said Greystone 1st Sector Phase II; thence turn an angle to the left of 21 degrees 19 minutes 38 seconds and run in a southeasterly direction along the Southwest line of said Lot 55 for a distance of 170.13 feet to an iron pin found at the Northwest corner of Lot 54 in said Greystone 1st Sector Phase II; thence turn an angle to the left of 4 degrees 08 minutes 56 seconds and run in a southeasterly direction along the Southwest line of said Lot 54 and also along the Southwest line of Lots 53A and 52A of a Resurvey of Lots 52 and 53 in Greystone 1st Sector Phase II as recorded in Map Book 16, on Page 8, in the Office of the Judge of Probate, Shelby County, Alabama, and also along the Southwest line of Lot 51 in Greystone 1st Sector Phase II as recorded in Map Book 15, on pages 58 through 61, in the Office of the Judge of Probate, Shelby County, Alabama, for a distance of 545.96 feet to an iron pin found; thence turn an angle to the left of 48 degrees 56 minutes 10 seconds and run in a southeasterly direction along the Southwest line of said Lot 51 for a distance of 91.65 feet to an iron pin found; thence turn an angle to the left of 36 degrees 54 minutes 34 seconds and run in a northeasterly direction along the Southeast line of Lots 51, 50 and 49 and also along the Southeast line of Lots 48 and 47 in Greystone 1st Sector Phase I as recorded in Map Book 14, on Page 91, in the Office of the Judge of Probate, Shelby County, Alabama, for a distance of 705.63 feet to an iron pin found at the Southwest corner of Lot 46 in said Greystone 1st Sector Phase I; thence turn an angle to the left of 38 degrees 30 minutes 14 seconds and run in a northeasterly direction along the Southeast line of Lots 46, 45 and 44 in said Greystone 1st Sector Phase I for a distance of 402.83 feet to an iron pin found; thence turn an angle to the right of 7 degrees 52 minutes 33 seconds and run in a northeasterly direction along the Southeast line of Lots 44, 43, 42 and 41 in said Greystone 1st Sector Phase I for a distance of 581.86 feet to an iron pin found; thence turn an angle to the left of 20 degrees 50 minutes 24 seconds and run in a northeasterly direction along the Southeast line of Lots 41 and 40 in said Greystone 1st Sector Phase I for a distance of 173.78 feet to an iron pin found; thence turn an angle to the left of 65 degrees 53 minutes 15 seconds and run in a northwesterly direction along the Northeast line of Lots 40 and 39 in said Greystone 1st Sector Phase I for a distance of 80.07 feet to an iron pin found; thence turn an angle to the right of 41 degrees 29 minutes 41 seconds and run in a northeasterly direction along the Southeast line of Lots 39 and 38 in said Greystone 1st Sector Phase I for a distance of 190.28 feet to an iron pin found; thence turn an angle to the right of 39 degrees 33 minutes 49 seconds and run in a northeasterly direction along the Southeast line of Lots 38, 37, 36, 35, 34, 33 and 32 in said Greystone 1st Sector Phase I for a distance of 775.12 feet to an iron pin found; thence turn an angle to the left of 11 degrees 49 minutes 37 seconds and run in a northeasterly direction along the Southeast line of Lots 32, 31, 30, 29, 28 and 27 in said Greystone 1st Sector Phase I for a distance of 821.91 feet to an iron pin found at the Southeast corner of Lot 26A in a Resurvey of Lot 26 Greystone 1st Sector Phase I as recorded in Map Book 15, on Page 52, in the Office of the Judge of Probate, Shelby County, Alabama; thence turn an angle to the left of 10 degrees 42 minutes 25 seconds and run in a northeasterly direction along the Southeast line of said Lot 26A for a distance of 207.53 feet to an iron pin found on the Southwest right-of-way line of King Stables Drive, a private roadway, in said Greystone 1st Sector Phase I; thence turn an angle to the right of 84 degrees 16 minutes 32 seconds and run in a southeasterly direction along said Southwest right-of-way line of said King Stables Drive for a distance of 35.93 feet to a point on a curve to the right having a central angle of 83 degrees 08 minutes 11 seconds and a radius of 25.00 feet; thence run in a southeasterly direction along the arc of said curve for a distance of 36.28 feet to an iron pin

found on the West right-of-way line of Greystone Drive, a private roadway, in said Greystone 1st Sector Phase I; thence turn an angle from the chord of last stated curve to the left of 84 degrees 17 minutes 19 seconds and run in a northeasterly direction crossing said Greystone Drive for a distance of 77.14 feet to an iron pin found on the East right-of-way line of said Greystone Drive; thence turn an angle to the left of 47 degrees 28 minutes 21 seconds and run in a northeasterly direction along the East right-of-way line of said Greystone Drive for a distance of 255.00 feet to an iron pin found on a curve to the left having a central angle of 29 degrees 00 minutes 00 seconds and a radius of 880.68 feet; thence run in a northwesterly direction along the arc of said curve and also along the East right-of-way line of said Greystone Drive for a distance of 445.75 feet to an iron pin found; thence run tangent to last stated curve in a northwesterly direction along the East right-of-way line of said Greystone Drive for a distance of 155.00 feet to an iron pin found on a curve to the right having a central angle of 44 degrees 00 minutes 00 seconds and a radius of 378.39 feet; thence run in a northeasterly direction along the arc of said curve and also along the East right-of-way line of said Greystone Drive for a distance of 290.58 feet to an iron pin found; thence turn an angle from the chord of last stated curve to the left of 68 degrees 00 minutes 00 seconds and run in a northwesterly direction crossing said Greystone Drive for a distance of 58.69 feet to an iron pin found on the Southeast right-of-way of said Greystone Drive, and on a curve to the left having a central angle of 19 degrees 09 minutes 04 seconds and a radius of 438.39 feet; thence turn an interior counterclockwise angle to the left of 0 degrees 04 minutes 08 seconds to the radius of said curve and run in a southwesterly direction along the arc of said curve and also along the West right-of-way of said Greystone Drive for a distance of 146.53 feet to an iron pin found; thence turn an angle from the chord of last stated curve to the right of 90 degrees 55 minutes 38 seconds and run in a northwesterly direction for a distance of 63.08 feet to an iron pin found; thence turn an angle to the left of 67 degrees 49 minutes 35 seconds and run in a southwesterly direction for a distance of 57.64 feet to an iron pin found; thence turn an angle to the right of 33 degrees 47 minutes 18 seconds and run in a southwesterly direction for a distance of 58.63 feet to an iron pin found on the northeast corner of Lot 2A in a Resurvey of Lots 2 and 5 St. Ives at Greystone as recorded in Map Book 17, on Page 33, in the Office of the Judge of Probate, Shelby County, Alabama; thence turn an angle to the right of 74 degrees 18 minutes 13 seconds and run in a northwesterly direction along the Northeast line of Lots 2A and 5A in said Resurvey for a distance of 133.76 feet to an iron pin found at the southeast corner of Lot 6 in St. Ives at Greystone as recorded in Map Book 15, on Page 70, in the Office of the Judge of Probate, Shelby County, Alabama; thence turn an angle to the right of 37 degrees 52 minutes 35 seconds and run in a northeasterly direction along the Southeast line of said Lot 6 for a distance of 113.01 feet to an iron pin found; thence turn an angle to the left of 57 degrees 25 minutes 15 seconds and run in a northwesterly direction along the northeast line of said Lot 6 for a distance of 66.09 feet to an iron pin found at the Southeast corner of Lot 7 in said St. Ives at Greystone; thence turn an angle to the right of 47 degrees 00 minutes 12 seconds and run in a northwesterly direction along the Northeast line of said Lot 7 for a distance of 493.64 feet to a point; thence turn an angle to the left of 122 degrees 49 minutes 05 seconds and run in a southwesterly direction along the Northwest line of said Lot 7 for a distance of 173.27 feet to an iron pin found; thence turn an angle to the left of 38 degrees 23 minutes 31 seconds and run in a southwesterly direction along the Northwest line of Lot 7 and Lot 8 in said St. Ives at Greystone for a distance of 328.54 feet to an iron pin found at the Northwest corner of Lot 9 in said St. Ives at Greystone; thence turn an angle to the right of 6 degrees 23 minutes 22 seconds and run in a southwesterly direction along the Northwest line of Lots 9 through 16 in said St. Ives at Greystone for a distance of 719.55 feet to an iron pin found; thence turn an angle to the right of 4 degrees 29 minutes 30 seconds and run in a southwesterly direction along the Northwest line of Lots 16 and 17 in said St. Ives at Greystone for a distance of 105.72 feet to an iron pin found, said iron pin found being the

Northernmost corner of Lot 140 in Greystone 1st Sector Phase II as recorded in Map Book 15, on Page 58 though 61, in the Office of the Judge of Probate, Shelby County, Alabama; thence turn an angle to the right of 37 degrees 25 minutes 23 seconds and run in a southwesterly direction along the Northwest line of said Lot 140 for a distance of 102.22 feet to an iron pin found at the Northeast corner of Lot 139 in said Greystone 1st Sector Phase II; thence turn an angle to the right of 44 degrees 48 minutes 01 seconds and run in a northwesterly direction along the Northeast line of said Lot 139 for a distance of 133.52 feet to an iron pin found; thence turn an angle to the left of 78 degrees 49 minutes 37 seconds and run in a southwesterly direction along the Northwest line of Lots 139 and 138 in said Greystone 1st Sector Phase II for a distance of 104.94 feet to an iron pin found; thence turn an angle to the right of 65 degrees 33 minutes 29 seconds and run in a northwesterly direction along the Northeast line of said Lot 138 for a distance of 30.27 feet to the point of beginning. Containing 135.84 acres, more or less.

LESS AND EXCEPT PARCEL II:

Commence at the Northeast corner of said Section 33, thence run in a northerly direction along the East line of said Section 28 for a distance of 2073.62 feet to the point of beginning, said point of beginning being on the Southeast line of Lot 5 in Greystone 5th Sector Phase II as recorded in Map Book 17, on Page 118, in the Office of the Judge of Probate, Shelby County, Alabama; thence turn an angle to the left of 124 degrees 49 minutes 22 seconds and run in a southwesterly direction along the Southeast line of Lots 5, 4 and 3 in said Greystone 5th Sector Phase II for a distance of 371.61 feet to an iron pin found; thence turn an angle to the right of 0 degrees 01 minutes 41 seconds and run in a southwesterly direction along the Southeast line of Lots 3 and 2 and also along the Southeast line of Lot 1 in Greystone 5th Sector Phase I as recorded in Map Book 17, on Page 72 A, B & C, in the Office of the Judge of Probate, Shelby County, Alabama, for a distance of 358.49 feet to an iron pin found, said iron pin being on the eastern right-of-way of Greystone Way, a private roadway; thence turn an angle to the right of 51 degrees 19 minutes 37 seconds and run in a northwesterly direction along the Southwest line of said Lot 1 and also crossing said Greystone Way in said Greystone 5th Sector Phase I for a distance of 246.90 feet to an iron pin found at the Northeast corner of Lot 76 in said Greystone 5th Sector Phase I and being on the South right-of-way of said Greystone Way; thence turn an angle to the left of 76 degrees 20 minutes 18 seconds and run in a southwesterly direction along the Southeast line of Lots 76 and 74 in said Greystone 5th Sector Phase I for a distance of 356.31 feet to an iron pin found at the Northeast corner of Lot 73 in said Greystone 5th Sector Phase I; thence turn an angle to the right of 12 degrees 08 minutes 52 seconds and run in a southwesterly direction along the Southeast line of said Lot 73 for a distance of 216.21 feet to an iron pin found at the Southeast corner of Lot 66 in said Greystone 5th Sector Phase I; thence turn an angle to the right of 11 degrees 30 minutes 07 seconds and run in a southwesterly direction along the Southeast line of Lots 66 and 65 in said Greystone 5th Sector Phase I for a distance of 298.75 feet to an iron pin found; thence turn an angle to the right of 5 degrees 17 minutes 17 seconds and run in a southwesterly direction along the Southeast line of Lots 65, 64, 62 and 61 in said Greystone 5th Sector Phase I for a distance of 532.30 feet to an iron pin found; thence turn an angle to the right of 42 degrees 26 minutes 18 seconds and run in a northwesterly direction along the Southwest line of Lots 61 and 60 in said Greystone 5th Sector Phase I for a distance of 241.13 feet to an iron pin found; thence turn an angle to the left of 86 degrees 28 minutes 39 seconds and run in a southwesterly direction along the Southeast line of Lots 59, 58, 57, 56 and 55 in said Greystone 5th Sector Phase I for a distance of 632.32 feet to an iron pin found; thence turn an angle to the right of 17 degrees 51 minutes 21 seconds and run in a southwesterly direction along the Southeast line of Lots 55, 54, 53 and 52 in said Greystone 5th Sector Phase I for a distance of 525.76

feet to an iron pin found; thence turn an angle to the right of 0 degrees 21 minutes 00 seconds and run in a southwesterly direction along the Southeast line of said Lot 52 for a distance of 84.35 feet to an iron pin found at the Southwest corner of said Lot 52; thence turn an angle to the right of 93 degrees 47 minutes 14 seconds and run in a northwesterly direction along the Southwest line of Lots 52, 51 and 50 in said Greystone 5th Sector Phase I for a distance of 563.01 feet to an iron pin found; thence turn an angle to the left of 1 degree 53 minutes 50 seconds and run in a northwesterly direction along the Southwest line of said Lot 50 and Lot 48A in a Resurvey of Lots 46, 47, 48 and 49 Greystone 5th Sector Phase I as recorded in Map Book 17, on Page 114, in the Office of the Judge of Probate, Shelby County, Alabama, for a distance of 225.98 feet to an iron pin found; thence turn an angle to the left of 10 degrees 05 minutes 31 seconds and run in a northwesterly direction along the Southwest line of said Lot 48A for a distance of 140.38 feet to an iron pin found; thence turn an angle to the right of 44 degrees 38 minutes 48 seconds and run in a northwesterly direction along the Southwest line of said Lot 48A for a distance of 126.25 feet to an iron pin found; thence turn an angle to the right of 12 degrees 38 minutes 20 seconds and run in a northwesterly direction along the Southwest line of said Lot 48A and also 46A in said Resurvey for a distance of 197.68 feet to an iron pin found; thence turn an angle to the right of 10 degrees 34 minutes 07 seconds and run in a northeasterly direction along the Northwest line of said Lot 46A for a distance of 410.48 feet to an iron pin found; thence turn an angle to the left of 23 degrees 02 minutes 06 seconds and run in a northwesterly direction along the Southwest line of Lot 44 in Greystone 5th Sector Phase I as recorded in Map Book 17, on Pages 72 A, B & C, in the Office of the Judge of Probate, Shelby County, Alabama, for a distance of 331.39 feet to an iron pin found at the Northwest corner of Lot 43 in said Greystone 5th Sector Phase I; thence turn an angle to the right of 104 degrees 13 minutes 40 seconds and run in a northeasterly direction along the Northwest line of Lots 43, 42 and 41 in said Greystone 5th Sector Phase I for a distance of 609.28 feet to an iron pin found; thence turn an angle to the right of 17 degrees 00 minutes 54 seconds and run in a northeasterly direction along the Northwest line of Lots 41 and 40 in said Greystone 5th Sector Phase I for a distance of 247.52 feet to an iron pin found; thence turn an angle to the left of 9 degrees 12 minutes 45 seconds and run in a northeasterly direction along the Northwest line of Lots 40, 39 and 38 of said Greystone 5th Sector Phase I and also along the Northwest line of Lot 37A of a Resurvey of Lot 37 Greystone 5th Sector Phase I as recorded in Map Book 19, on Page 161, in the Office of the Judge of Probate, Shelby County, Alabama, for a distance of 453.60 feet to an iron pin found at the Northeast corner of said Lot 37A; thence turn an angle to the left of 27 degrees 42 minutes 56 seconds and run in a northeasterly direction along the Northwest line of Lot 36 and a park in said Greystone 5th Sector Phase I for a distance of 225.10 feet to an iron pin found; thence turn an angle to the left of 43 degrees 27 minutes 38 seconds and run in a northeasterly direction along the Northwest line of said park and Lot 35 in said Greystone 5th Sector Phase I for a distance of 155.83 feet to an iron pin found; thence turn an angle to the right of 10 degrees 36 minutes 09 seconds and run in a northeasterly direction along the Northwest line of Lots 35 and 34 in said Greystone 5th Sector Phase I and also along the Northwest line of Lot 32B of a Resurvey of Lots 33 and 32A Greystone 5th Sector Phase I as recorded in Map Book 19, on Page 130, in the Office of the Judge of Probate, Shelby County, Alabama, for a distance of 657.80 feet to an iron pin found; thence turn an angle to the right of 16 degrees 33 minutes 13 seconds and run in a northeasterly direction along said Northwest line of said 32B and also crossing Greystone Way, a private roadway, in said Greystone 5th Sector Phase I and also along the Northwest line of Lot 31A in A Resurvey of Lots 31 & 32 Greystone 5th Sector Phase I as recorded in Map Book 17, on Page 113, in the Office of the Judge of Probate, Shelby County, Alabama, for a distance of 172.32 feet to an iron pin found; thence turn an angle to the right of 42 degrees 29 minutes 00 seconds and run in a northeasterly direction along the Northwest line of said Lot 31A and also along the Northwest line of Lot 29 in said Greystone

5th Sector Phase I for a distance of 205.08 feet to an iron pin found; thence turn an angle to the left of 8 degrees 55 minutes 34 seconds and run in a northeasterly direction along the Northwest line of Lots 29 and 28 in said Greystone 5th Sector Phase I and also along the Northwest line of Lot 23 in Greystone 5th Sector Phase II as recorded in Map Book 17, on Page 118, in the Office of the Judge of Probate, Shelby County, Alabama, for a distance of 246.08 feet to an iron pin found on the Northwest line of said Lot 23; thence turn an angle to the left of 22 degrees 42 minutes 20 seconds and run in a northeasterly direction along the Northwest line of Lots 23, 22 and 21 in said Greystone 5th Sector Phase II for a distance of 464.28 feet to an iron pin found; thence turn an angle to the left of 11 degrees 20 minutes 51 seconds and run in a northeasterly direction along the Northwest line of Lots 20 and 19 in said Greystone 5th Sector Phase II for a distance of 241.66 feet to an iron pin found; thence turn an angle to the left of 8 degrees 36 minutes 33 seconds and run in a northeasterly direction along the Northwest line of Lots 19, 18, 17 and 16 in said Greystone 5th Sector Phase II for a distance of 514.62 feet to an iron pin found; thence turn an angle to the left of 2 degrees 23 minutes 08 seconds and run in a northeasterly direction along the Northwest line of Lots 15, 14 and 13 in said Greystone 5th Sector Phase II for a distance of 425.85 feet to an iron pin found at the Northwest corner of said Lot 13; thence turn an angle to the right of 77 degrees 41 minutes 07 seconds and run in a southeasterly direction along the Northeast line of said Lot 13 for a distance of 92.05 feet to an iron pin found; thence turn an angle to the right of 33 degrees 48 minutes 51 seconds and run in a southeasterly direction along the Northeast line of said Lot 13 for a distance of 187.62 feet to an iron pin found at the Northwest corner of Lot 12A in a Resurvey of Lots 11 and 12 Greystone 5th Sector Phase II as recorded in Map Book 20, on Page 92, in the Office of the Judge of Probate, Shelby County, Alabama; thence turn an angle to the left of 17 degrees 45 minutes 55 seconds and run in a southeasterly direction along the Northeast line of said Lot 12A for a distance of 274.34 feet to an iron pin found; thence turn an angle to the right of 76 degrees 20 minutes 03 seconds and run in a southwesterly direction along the Southeast line of said Lot 12A for a distance of 35.14 feet to an iron pin found; thence turn an angle to the left of 71 degrees 50 minutes 19 seconds and run in a southeasterly direction along the Northeast line of said Lot 12A and also along the Northeast line of Lot 11A in said Resurvey for a distance of 68.38 feet to an iron pin found; thence turn an angle to the left of 67 degrees 24 minutes 19 seconds and run in a northeasterly direction along the Northwest line of said Lot 11A for a distance of 44.34 feet to an iron pin found; thence turn an angle to the right of 92 degrees 34 minutes 47 seconds and run in a southeasterly direction along the Northeast line of said Lot 11A for a distance of 97.71 feet to an iron pin found; thence turn an angle to the right of 50 degrees 57 minutes 22 seconds and run in a southwesterly direction along the Southeast line of said Lot 11A and also along the Southeast line of Lot 10 in said Greystone 5th Sector Phase II for a distance of 331.66 feet to an iron pin found; thence turn an angle to the right of 6 degrees 55 minutes 37 seconds and run in a southwesterly direction along the Southeast line of Lots 10, 9, 8, 7 and 6 in said Greystone 5th Sector Phase II for a distance of 567.97 feet to an iron pin found; hence turn an angle to the right of 17 degrees 27 minutes 17 seconds and run in a southwesterly direction along the Southeast line of Lots 6 and 5 in said Greystone 5th Sector Phase II for a distance of 118.35 feet to the point of beginning. Containing 93.29 acres, more or less.

Total golf course containing 203.64 acres, more or less.

Parcel VII-B:

A parcel of land situated in the SW 1/4 of Section 28, Township 18 South, Range 1 West, Shelby County, Alabama, being more particularly described as follows:

Begin at an iron pin found at the SW corner of Lot 37 in Greystone 6th Sector as recorded in Map Book 17, Pages 54 A, B, C & D, in the Office of the Judge of Probate, Shelby County, Alabama, thence run in a Southeasterly direction along the Southwest line of said Lot 37 for a distance of 278.74 feet to an iron pin found at the Southeast corner of said Lot 37; thence turn an angle to the right of $60^{\circ}23'33''$ and run in a Southwesterly direction for a distance of 130.35 feet to an iron pin found; thence turn an angle to the left of $9^{\circ}26'44''$ and run in a Southeasterly direction for a distance of 425.82 feet to an iron pin found; thence turn an angle to the right of $71^{\circ}14'11''$ and run in a Southwesterly direction for a distance of 123.59 feet to an iron pin found; thence turn an angle to the right of $73^{\circ}52'17''$ and run in a Northwesterly direction for a distance of 363.02 feet to an iron pin found; thence turn an angle to the left of $23^{\circ}47'02''$ and run in a Northwesterly direction for a distance of 143.53 feet to an iron pin found; thence turn an angle to the right of $4^{\circ}32'45''$ and run in a Northwesterly direction for a distance of 50.29 feet to an iron pin found at the Southeast corner of Lot 38 in said Greystone 6th Sector; thence turn an angle to the right of $83^{\circ}15'37''$ and run in a Northeasterly direction along the Southeast line of said Lot 38 for a distance of 244.18 feet to an iron pin found, said iron pin found being on a curve to the right having a central angle of $3^{\circ}14'01''$ and a radius of 265.33 feet; thence turn an angle to the left to the chord of said curve of $60^{\circ}20'23''$ and run in a Northwesterly direction along the arc of said curve for a distance of 14.97 feet to a point on a reverse curve to the left having a central angle of $73^{\circ}06'48''$ and a radius of 25.00 feet; thence run in a Northwesterly direction along the arc of said curve for a distance of 31.90 feet to a point on the South right of way line of Greystone Way in said Greystone 6th Sector, said point being on a curve to the left having a central angle of $38^{\circ}14'26''$ and a radius of 375.69 feet; thence turn an angle to the right from the tangent of last stated curve to the radius of said curve of $90^{\circ}00'00''$ and run in a Northeasterly direction along the arc of said curve and also along the South right of way line of said Greystone Way for a distance of 250.74 feet to the point of beginning; said parcel containing 5.24 acres more or less.