


Grantor's Articles of Organization which as of this date have not been modified or amended, has hereto set its signature and seal as of September 6, 2002.

CHESSER PLANTATION, LLC


BY: The Crest at Greystone, Inc.
Its Member and Manager

By: 
William L. Thornton, III
Its President

STATE OF ALABAMA)
)
JEFFERSON COUNTY)

I, the undersigned authority, a Notary Public in and for said County in said State, hereby certify that William L. Thornton, III, whose name as President of The Crest at Greystone, Inc., an Alabama corporation, as the sole Member and Manager of CHESSER PLANTATION, LLC, an Alabama limited liability company, is signed to the foregoing instrument, and who is known to me, acknowledged before me on this day that, being informed of the contents of said instrument, he, as such officer and with full authority, executed the same voluntarily for and as the act of said corporation as the act of said Member and Manager of said limited liability company on the day the same bears date.

Given under my hand and official seal this the 10th day of September, 2002.


Notary Public

AFFIX SEAL

My commission expires: MY COMMISSION EXPIRES JULY 25, 2005



SECTION 27
SECTION 26
S 0°42'23"E
576.18'

EASEMENT DESCRIPTION:

Commencing at the Northeast Corner of Section 27, Township 19 South, Range 1 West; thence South 0 degrees 42 minutes 23 seconds East, a distance of 576.18 feet to the POINT OF BEGINNING; thence South 46 degrees 29 minutes 34 seconds West, a distance of 40.89 feet; thence South 0 degrees 42 minutes 23 seconds East, a distance of 218.01 feet; thence South 39 degrees 00 minutes 51 seconds West, a distance of 205.34 feet; thence South 73 degrees 27 minutes 27 seconds West, a distance of 216.84 feet; thence South 16 degrees 32 minutes 33 seconds East, a distance of 60.00 feet; thence North 73 degrees 27 minutes 27 seconds East, a distance of 235.44 feet; thence North 39 degrees 00 minutes 51 seconds East, a distance of 198.66 feet; thence North 0 degrees 42 minutes 23 seconds West, a distance of 303.57 feet to the POINT OF BEGINNING;

20020913000441570 Pg 3/3 21.00
Shelby Cnty Judge of Probate, AL
09/13/2002 14:11:00 FILED/CERTIFIED

POINT OF BEGINNING
OF EASEMENT

I hereby state that all parts of
this survey and drawing have been completed in
accordance with the current requirements of the
Standards of Practice for Surveying in the
State of Alabama to the best of my knowledge,
information, and belief.

Surveyors Signature: Larry W. Carver
Alabama License No: 15454 Date: 8-17-

ine Bearing Distance
S 46°29'34"W 40.89'
S 16°32'33"E 60.00'


S 73°27'27"W 216.84'
EASEMENT FOR INGRESS-ENGRESS
N 73°27'27"E 235.44'
S 39°00'51"W 205.34'
AND UTILITIES
N 39°00'51"E 198.66'
54.50'
1329.28'
395.03'
S 0°42'23"E

LEGEND

- 1 1/2" PIPE WITH 4"X4" PLATE ON TOP
- FOUND 5/8" REBAR WITH CAP STAMPED JPS 21181
- 1/2" REBAR WITH CAP STAMPED CARVER 15454

SE CORNER
NE 1/4, NE 1/4, SECTION 27
T-19-S, R-1-W

CHESSER PLANTATION



SCALE 1" = 100'
0 50 100 150 200

BOUNDARY SURVEY OF EASEMENT
FOR EARL AND JUNE NIVEN

LARRY W. CARVER
320 HWY 437
STERRETT, AL 35147
205-678-6833

REV:

DATE: 08-17-02

JOB NO: 1088MEA1