

EASEMENT - DISTRIBUTION FACILITIES

STATE OF ALABAMA

County of SHELBY

23-2-09-0-001-023.001

LOCATED ALONG THE ROUTE SHOWN
ON THE ATTACHED DRAWING WITHIN
THE SUBDIVISION IDENTIFIED HEREIN.

All facilities on Grantor:

WE Number 61700-00-00929

Parcel Number: 70087640

A. GRANT KNOW ALL MEN BY THESE PRESENTS, That LONG MEADOW WEST, LLC

as grantor(s), (the "Grantor", whether one or more) for and in consideration of the sum of One and No/100 (\$1.00), and other good and valuable considerations, to Grantor in hand paid by Alabama Power Company (the Company), a corporation, the receipt and sufficiency of which is hereby acknowledged, does hereby grant to the Company, the easements, rights and privileges described and designated in Section B below, together with the right to permit other persons, partnerships and corporations to use and exercise such easements, rights and privileges in common with the Company.

B. RIGHTS The easements, rights and privileges granted hereby are as follows (if less than all of 1-3 are granted, then check and initial applicable paragraph):

- () 1. OVERHEAD AND UNDERGROUND. The right from time to time to construct, install, operate and maintain, upon, over, under and across the Property described in Section C below, along a route to be selected by the Company which is generally shown on the attached drawing (which shows the general location of the underground facilities, if any, by cross hatching indicating an area not greater than ten (10) feet in width), all poles, towers, wires, conduits, fiber optics, cables, translosures, transformers, anchors of concrete, metal or other material, guy wires and other materials, appliances, facilities and other apparatuses of whatever type, whether now or in the future existing or known which are useful or necessary in connection therewith (collectively, "Facilities"), for the overhead and/or underground transmission and distribution of electric power and for the overhead and/or underground communication service, and also the right to clear a strip extending fifteen (15) feet to either side of the centerline of the line of poles and keep it cleared of all trees, undergrowth or other obstructions; further, the right to trim and cut and keep trimmed and cut all dead, weak, leaning or dangerous trees, limbs outside the thirty (30) foot strip which, in the sole opinion of the Company, might endanger, interfere with or fall upon the poles, lines or other appliances of the Company.
- () 2. LINE CLEARING. The right of cut and trim and to keep cut and trimmed, and remove all dead, weak, leaning or dangerous trees or limbs, which in the sole opinion of the Company, now or may hereafter endanger or interfere with the electric transmission lines, telephone lines, poles, towers or other facilities of the Company or others now constructed, or which may hereafter be constructed, on or adjacent to the Property described in Section C below, and also the right to clear a strip fifteen (15) feet to either side of the center line of the line of poles and keep it clear of all trees, undergrowth or other obstructions.
- () 3. GUY WIRE and ANCHOR. The right to implant, install and maintain anchor(s) of concrete, metal or other materials at _____ point(s) on the Property described in Section C below, and to construct, extend and maintain guy wires from such anchor(s) to structures now erected on such Property or property adjacent thereto (collectively, "Guy Wire Facilities").

In addition to the easements, rights and privileges granted in all or any of 1, 2 or 3 above, Grantor hereby grants to the Company all easements, right and privileges necessary or convenient for the full enjoyment and use thereof, including without limitations the right of ingress and egress to and from the Company's Facilities and Guy Wire Facilities, as applicable, and the right to excavate for installation, replacement, repair and removal thereof, and also the right to cut, remove and otherwise keep clear any and all structures, obstructions or obstacles of whatever character, on under and above said Facilities and Guy Wire Facilities, as applicable.

C. PROPERTY DESCRIPTION. The easement, rights and privileges granted hereby shall apply to, and the word "Property" as used in the instrument shall mean, the following described real property situated in SHELBY County, Alabama (the "Property"):

Lot 1-14 of Block _____ of LONG MEADOW FARMS Subdivision

as recorded in Map Book 11, page 90 and being located in the N 1/2 1/4 of the NE 1/4 of
Section 08, Township 21S, Range 3W and recorded in Deed Book 271, page 35

all being recorded in the Office of the Judge of Probate in said County.

D. GENERAL In the event it becomes necessary or desirable for the Company to move any of its Facilities in connection with the construction or improvement of any public road or highway in proximity to its Facilities, Grantor hereby grants to the Company the right to relocate its Facilities on said Property, provided, however, the Company shall relocate its Facilities at a distance no greater than ten (10) feet outside the boundary of the right of way of any public road or highway as established or re-established from time to time. In the event that none of options 1 through 3 in Section B above are marked, then Grantor hereby grants all easements, rights and privileges described in such option 1. This grant and agreement shall be binding upon and inure to the benefit of Grantor, the Company and each or their respective heirs, personal representatives, successors and assigns and the words "Company" and "Grantor" as used in this instrument shall be deemed to include the heirs, personal representatives, successors and assigns of such parties.

TO HAVE AND TO HOLD the foregoing easements, rights and privileges to the Company, its successors and assigns, forever.

THIS INSTRUMENT PREPARED
BY Don Bailey
ALABAMA POWER COMPANY
P. O. BOX 2641
BIRMINGHAM, AL 35291

02/06/2002-06362
10:28 AM CERTIFIED
SHELBY COUNTY JUDGE OF PROBATE
004 MEL 20.50

Inst # 2002-06362

IN WITNESS WHEREOF, the undersigned Grantor(s) has/have set his/her/their hand(s) and seal(s) this the _____ day of _____, 19____.

WITNESSES:

GRANTOR(S)

(Seal)

(Husband)

(Seal)

(Wife)

IN WITNESS WHEREOF, the said Grantor, has caused this instrument to be executed MARY F. ROENSCH, its authorized representative, as of 11 day of FEBRUARY, 1999.

GRANTOR

Longmeadow West, LLC
(Name of Corporation/Partnership)

ATTEST:

(Witness/Secretary)

Mary F. Roensch
(Signature of Officer/Partner)
MANAGING PARTNER
(Indicate title of Officer or Partner)

INDIVIDUALS NOTARY

STATE OF ALABAMA }
County of _____ }

I, the undersigned, a Notary Public, in and for said County in said State, hereby certify that _____ whose names is/are signed to the foregoing instrument and is/are known to me, acknowledged before me on this day that being informed of the contents of the instrument, he/she/they executed the same voluntarily on the day the same bears date.

Given under my hand and official seal, this the _____ day of _____, 19____.

Notary Public

My commission expires _____.

CORPORATION/PARTNERSHIP/LLC'S NOTARY

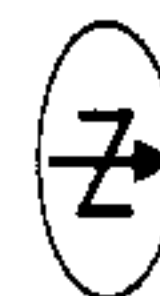
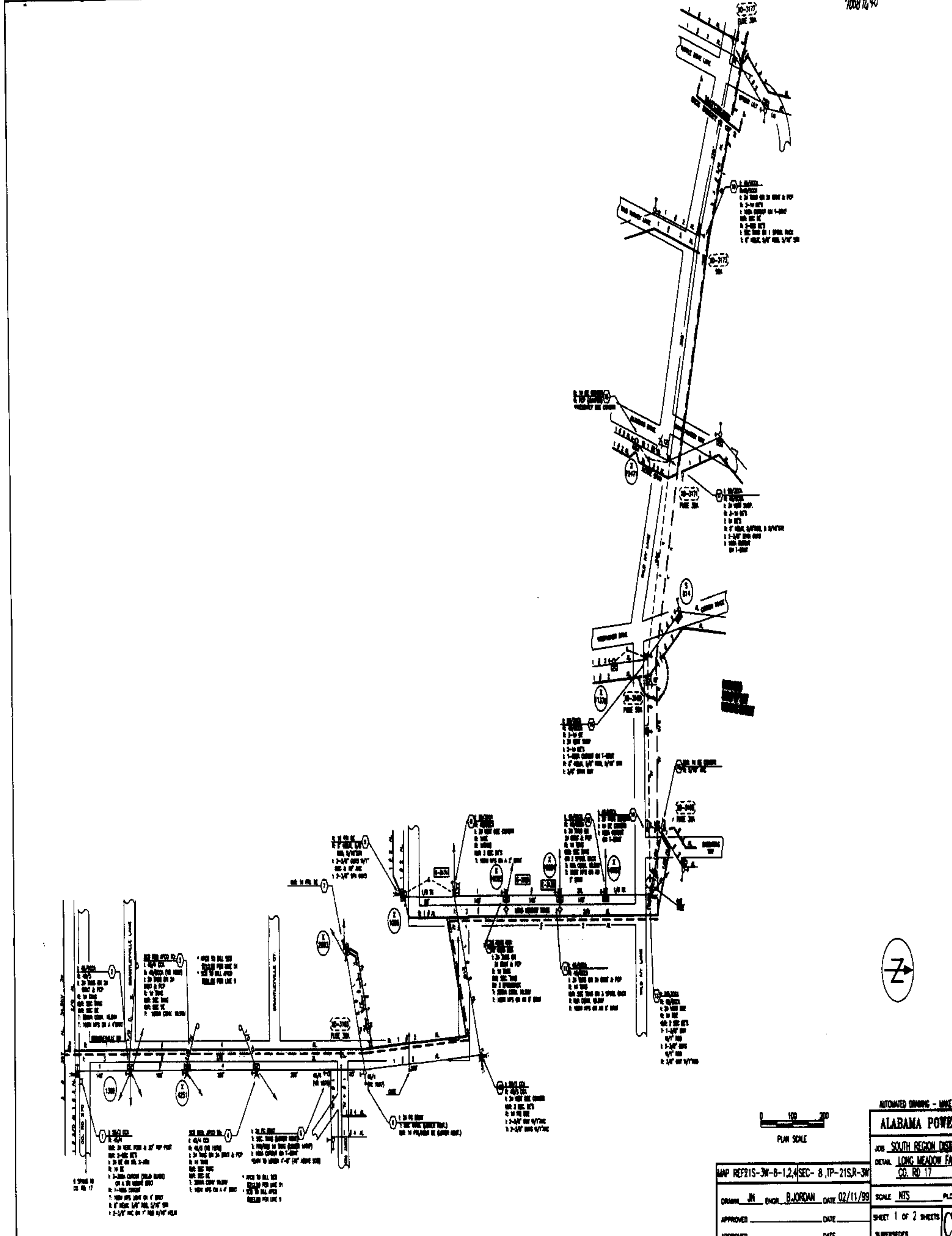
STATE OF ALABAMA }
County of SHELBY }

I, the undersigned, a Notary Public, in and for said County in said State, hereby certify that MARY F. ROENSCH whose name as MANAGING PARTNER of LONGMEADOW WEST, LLC, is signed to the foregoing instrument, and who is known to me, acknowledged before me on this day that being informed of the contents of the instrument, he/she, as such officer/partner and with full authority, executed the same voluntarily for and as the act of said Corporation/Partnership.

Given under my hand and official seal, this the 11th day of FEBRUARY, 1999.

Notary Public

My commission expires 04-03-2003.



PLAN SCALE

AUTOMATED ORDERING - MAKE NO MANUAL

ALABAMA POWER COM

SOUTH REGION DISTRIBUTION

DETAIL LONG MEADOW FARMS, NH

| | |
|---------------------------------------|---|
| MAP BEE91S-3W-R-124 SEC- 8 TP-21SR-3W | DETAIL LONG MEADOW FARMS, ME CO. RD 17 |
|---------------------------------------|---|

DESIGN JN ENGR B. JORDAN DATE 02/11/99 SCALE NTS PLOTTED 03

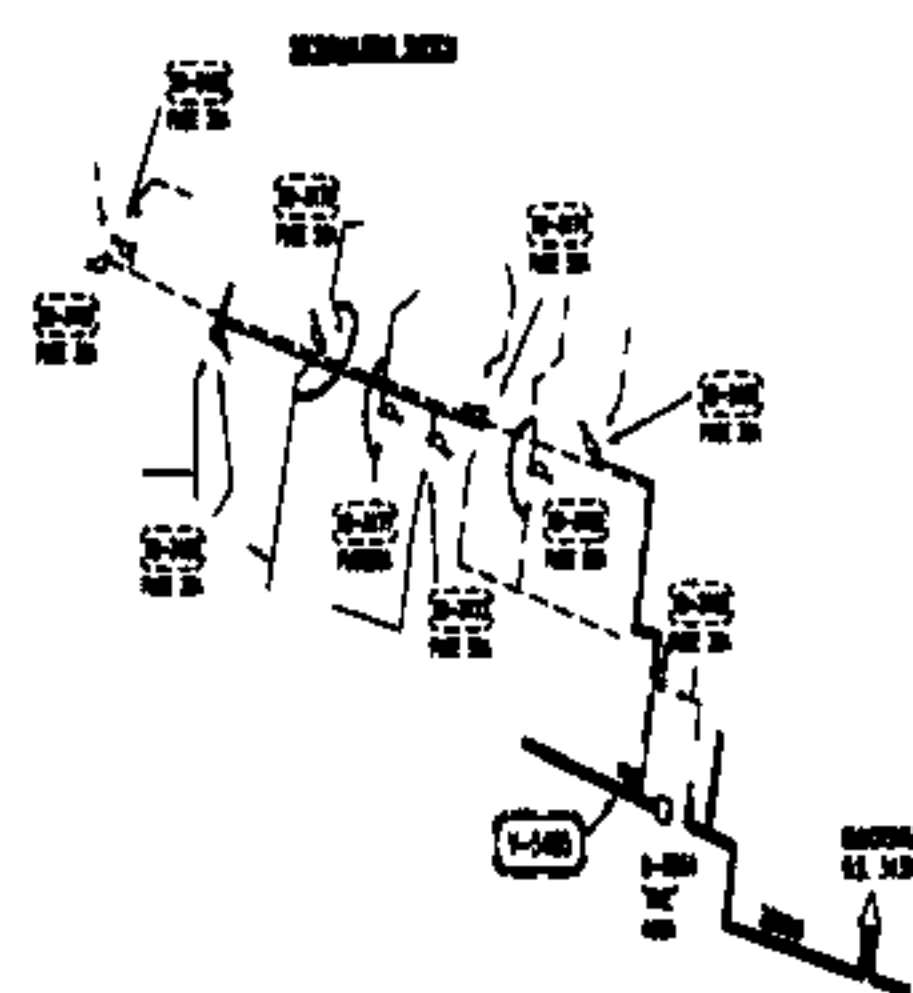
APPROVED _____ DATE _____ SHEET 1 OF 2 SHEETS

| | | |
|---------------------------|------------|---------|
| APPROVED _____ DATE _____ | SUPERSEDES | C-01000 |
|---------------------------|------------|---------|

3 C-61700-0



1) ALL WORK MUST BE DONE
2) ALL WORK MUST BE DONE



20200A = 147MPS (40MPS PER PHASE)
51670A = 270MPS (90MPS PER PHASE)

THIS WORK ESTIMATE PROPOSES TO PROVIDE SERVICE TO AN ADDITIONAL 38 LOTS. THE CUSTOMER PLANS TO ADD AN ADDITIONAL 280 LOTS TO THE END OF THIS NEW ADDITION. THERE WILL BE 2,829KVA OF CONNECTED TRANSFORMER LOAD WITH A FUTURE CONNECTED TRANSFORMER LOAD TO BE 5,387 KVA. THIS WORK ESTIMATE PROPOSES TO UPGRADE 1/2 ACSS PRIMARY TO 3/4" ACSS PRIMARY WHICH WILL CARRY 90 AMPS OF CONTINUOUS LOAD PER PHASE.

PLAN SCALE

AUTOMATED DRAWING - MAKE NO MANU

ALABAMA POWER CO

SOUTH REGION DISTRIBUTION

RETAIL LONGMEADOW FARMS, INC.

ED RD 17

SCALE NTS PLOTTED 0

| | | | | | | | | | | | | | | | | | | | | | | | | | | | | | | | | | | | | | | | | | | | | | | | | | | | | | | | | | | | | | | | | | | | | | | | | | | | | | | | | | | | | | | | | | | | | | | | | | | | |
|---|---|---|---|---|---|---|---|---|----|----|----|----|----|----|----|----|----|----|----|----|----|----|----|----|----|----|----|----|----|----|----|----|----|----|----|----|----|----|----|----|----|----|----|----|----|----|----|----|----|----|----|----|----|----|----|----|----|----|----|----|----|----|----|----|----|----|----|----|----|----|----|----|----|----|----|----|----|----|----|----|----|----|----|----|----|----|----|----|----|----|----|----|----|----|----|----|----|----|-----|
| 1 | 2 | 3 | 4 | 5 | 6 | 7 | 8 | 9 | 10 | 11 | 12 | 13 | 14 | 15 | 16 | 17 | 18 | 19 | 20 | 21 | 22 | 23 | 24 | 25 | 26 | 27 | 28 | 29 | 30 | 31 | 32 | 33 | 34 | 35 | 36 | 37 | 38 | 39 | 40 | 41 | 42 | 43 | 44 | 45 | 46 | 47 | 48 | 49 | 50 | 51 | 52 | 53 | 54 | 55 | 56 | 57 | 58 | 59 | 60 | 61 | 62 | 63 | 64 | 65 | 66 | 67 | 68 | 69 | 70 | 71 | 72 | 73 | 74 | 75 | 76 | 77 | 78 | 79 | 80 | 81 | 82 | 83 | 84 | 85 | 86 | 87 | 88 | 89 | 90 | 91 | 92 | 93 | 94 | 95 | 96 | 97 | 98 | 99 | 100 |
|---|---|---|---|---|---|---|---|---|----|----|----|----|----|----|----|----|----|----|----|----|----|----|----|----|----|----|----|----|----|----|----|----|----|----|----|----|----|----|----|----|----|----|----|----|----|----|----|----|----|----|----|----|----|----|----|----|----|----|----|----|----|----|----|----|----|----|----|----|----|----|----|----|----|----|----|----|----|----|----|----|----|----|----|----|----|----|----|----|----|----|----|----|----|----|----|----|----|----|-----|

SHEET 2 OF 2 SHEETS -51700-

SUPERMEDES 01106

ANAP REF91S-TM-A-124 SEC- A TP-21SR-TM

[illegible]

ORIGIN JN DATE BJORDAN DATE 02/11/99

DATE: _____

APPROVED _____ DATE _____

APPROVED _____ DATE _____

SHEET 2 OF 2 SHEETS -51700-

SUPERMEDES 01106

Inst # 2002-06362

02/06/2002-06362

40-28 AM CLEVERLY PROBATE

20.50

004
NEL