

MATERIALMAN'S LIEN

STATE OF ALABAMA

SHELBY COUNTY

Duraweld, Inc., an Alabama corporation, files this statement in writing, verified by the oath of John Smith, its President, who has personal knowledge of the facts herein set forth:

1. That said Duraweld, Inc. claims a lien upon the following property, situated in Shelby County, Alabama, to-wit:

Parcel 1 - Cement Silo: Commence at the NE corner of the NE quarter - SE quarter-Section 24, Township 22 South, Range 3 West; thence run South along the east quarter-quarter line for a distance of 821.37 feet; thence deflect an angle of 90 degrees right for a distance of 264.70 feet to a point of beginning; thence deflect an angle of 109 degrees 39 minutes 51 seconds left and run southeasterly for a distance of 80.00 feet; thence deflect an angle of 90 degrees right and run southwesterly for a distance of 80.00 feet; thence deflect an angle of 90 degrees right and run northwesterly for a distance of 80.00 feet; thence deflect an angle of 90 degrees right and run northeasterly for a distance of 80.00 feet to the point of beginning, containing 0.15 acres, more or less.

Parcel 2 - Clinker Silo: Commence at the NE corner of the NE quarter-SE quarter-Section 24, Township 22 South, Range 3 West; thence run south along the east quarter-quarter line for a distance of 211.69 feet; thence deflect an angle of 90 degrees right for a distance of 399.82 feet to a point of beginning; thence deflect an angle of 84 degrees 52 minutes 16 seconds left and run southwesterly for a distance of 145.00 feet; thence deflect an angle of 90 degrees right and run northwesterly for a distance of 104.00 feet; thence deflect an angle of 90 degrees right and run northeasterly for a distance of 145.00 feet; thence deflect an angle of 90 degrees right and run southeasterly for a distance of 104.00 feet to the point of beginning, containing 0.35 acres, more or less.

Parcel 3 - Finish Mill Building: Commence at the NE corner of the NE quarter-SE quarter-Section 24, Township 22 South, Range 3 West; thence run south along the east quarter-quarter line for a distance of 479.01 feet; thence deflect an angle of 90 degrees right for a distance of 411.88 feet to a point of beginning; thence deflect an angle of 84 degrees 52 minutes 16 seconds left and run southwesterly for a distance of 114.00 feet; thence deflect an angle of 90 degrees right and run northwesterly for a distance of 110.00 feet; thence deflect an angle of 90 degrees right and run northeasterly for a distance of 114.00 feet; thence deflect an angle of 90 degrees right and run southeasterly for a

Inst # 2001-30144


07/20/2001-30144
10:49 AM CERTIFIED
SHELBY COUNTY JUDGE OF PROBATE
002 NSB 14.00

distance of 110.00 feet to the point of beginning, containing 0.29 acres, more or less.

2. This lien is claimed, separately and severally, as to both the buildings and improvements thereon, and the said land.

3. That said lien is claimed to secure an indebtedness of \$20,014.01, with interest, from to-wit: the 4th day of June, 2001, for materials furnished for improvements erected on the above described property.


The name of the owner or proprietor of the said property is Blue Circle, Inc., an Alabama corporation.


John Smith

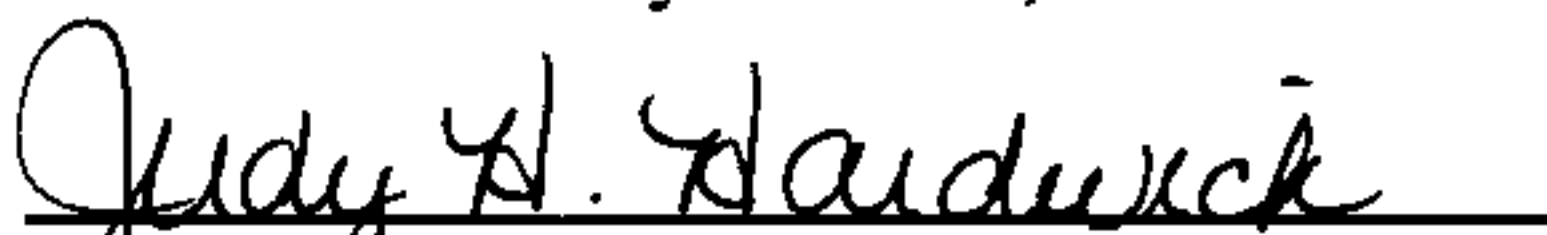
STATE OF ALABAMA

ST. CLAIR COUNTY

Before me, the undersigned, a Notary Public, for the State of Alabama at large, personally appeared John Smith, who being duly sworn, doth depose and say: That he is the President of Duraweld, Inc. and as such officer, has personal knowledge of the facts set forth in the foregoing statement of lien, and that the same are true and correct to the best of his knowledge and belief.


John Smith

Subscribed and sworn to before me
this the 28th day of June, 2001.


Notary Public

PREPARED BY:
TRUSSELL & FUNDERBURG, P.C.
1916 First Avenue, North
Pell City, Alabama 35125

Inst # 2001-30144

07/20/2001-30144
10:49 AM CERTIFIED

SHELBY COUNTY JUDGE OF PROBATE
002 NSB 14.00