

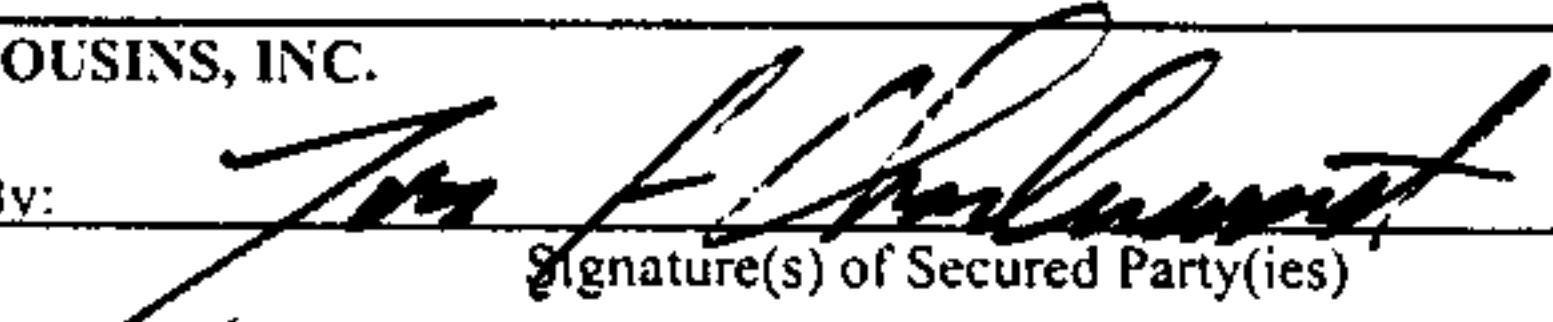
STATE OF ALABAMA - UNIFORM COMMERCIAL CODE
STATEMENTS OF CONTINUATION, PARTIAL RELEASE, ASSIGNMENT, ETC. - FORM UCC-3

<input type="checkbox"/> The Debtor is a transmitting utility as defined in ALA CODE 7-9-105(n).	No. of Additional Sheets Presented:	This Financing Statement is presented to a Filing Officer for filing pursuant to the Uniform Commercial Code.											
<p>1. Return copy or recorded original to: Stephen R. Monk, Esq. Bradley Arant Rose & White LLP Post Office Box 380709 Birmingham, Alabama 35283-0709</p> <p>2. Name and Address of Debtor (Last Name First if a Person) Daniel Oak Mountain Limited Partnership c/o Daniel Realty Corporation 1200 Corporate Drive, Suite 400 Meadow Brook Corporate Park Birmingham, AL 35242</p> <p>Social Security/Tax ID # _____</p> <p>2A. Name and Address of Debtor (If any) (Last Name First if a Person) Daniel Links Limited Partnership c/o Daniel Realty Corporation 1200 Corporate Drive, Suite 400 Meadow Brook Corporate Park Birmingham, AL 35242</p> <p>Social Security/Tax ID # _____</p> <p><input type="checkbox"/> Additional debtors on attached UCC-E</p>		<p>THIS SPACE FOR USE OF FILING OFFICER Date, Time, Number & Filing Office</p> <div style="border: 1px solid black; padding: 5px; transform: rotate(90deg); transform-origin: center;">Inst # 2001-00584 01/05/2001-00584 02:23 PM CERTIFIED SHELBY COUNTY JUDGE OF PROBATE 007 HMB 22.00</div>											
<p>3. NAME AND ADDRESS OF SECURED PARTY (Last Name First if a Person) Cousins, Inc. 2500 Windy Ridge Parkway Suite 1600 Atlanta, GA 30339 Social Security/Tax ID # _____</p> <p><input type="checkbox"/> Additional secured parties on attached UCC-E</p>			<p>4. ASSIGNEE OF SECURED PARTY (If any) (Last Name First if a Person)</p>										
<p>5. <input type="checkbox"/> This statement refers to original Financing Statement bearing File No. 1996-42694 Filed with <u>Shelby County, Alabama Probate Office</u> Date Filed <u>December 31, 1996</u></p> <p>6. <input type="checkbox"/> Continuation. The original financing statement between the foregoing Debtor and Secured Party, bearing file number shown above, is still effective.</p> <p>7. <input type="checkbox"/> Termination. Secured Party no longer claims a security interest under the financing statement bearing the file number shown above.</p> <p>8. <input type="checkbox"/> Partial or Full Assignment. The Secured Party's right under the financing statement bearing file number shown above to the property described in item 11 or to all of the property listed on this file, is assigned to the assignee whose name and address appears in item 4.</p> <p>9. <input checked="" type="checkbox"/> Amendment. Financing statement bearing file number shown above is amended as set forth in item 11.</p> <p>10. <input type="checkbox"/> Partial Release. Secured Party releases the collateral described in item 11 from the financing statement bearing file number shown above.</p> <p>11. (a) Daniel Links Limited Partnership and Greystone Golf Club, Inc. are released as Debtors.</p> <p>(b) Exhibit A to the Financing Statement is deleted in its entirety and <u>Exhibit A-1</u> attached hereto is substituted in lieu thereof.</p> <p>11A. Enter Code(s) From Back of Form That Best Describes The Collateral Covered By This Filing</p> <table style="width:100%"><tr><td>_____</td><td>_____</td></tr><tr><td>_____</td><td>_____</td></tr><tr><td>_____</td><td>_____</td></tr><tr><td>_____</td><td>_____</td></tr><tr><td>_____</td><td>_____</td></tr><tr><td>_____</td><td>_____</td></tr></table>			_____	_____	_____	_____	_____	_____	_____	_____	_____	_____	_____
_____	_____												
_____	_____												
_____	_____												
_____	_____												
_____	_____												
_____	_____												
<p>Check X if covered <input type="checkbox"/> Products of Collateral are also covered.</p>													

See Attached Schedule I _____
Signature(s) of Debtor(s)

Signature(s) of Debtor(s)

COUSINS, INC.

By: 
Signature(s) of Secured Party(ies)

Its: Senior Vice President
Signature(s) of Secured Party(ies)

COUSINS, INC.
Type Name of Individual or Business

Type Name of Individual or Business

FINANCING STATEMENT ADDENDUM
DANIEL OAK MOUNTAIN LIMITED PARTNERSHIP--DEBTOR

Additional Debtor:


Greystone Golf Club, Inc.
1200 Corporate Drive, Suite 400
Meadow Brook Corp. Pk. Dr.
Birmingham, AL 35242

**SCHEDULE 1 TO UCC-3 FINANCING STATEMENT
BETWEEN DANIEL OAK MOUNTAIN LIMITED PARTNERSHIP,
DANIEL LINKS LIMITED PARTNERSHIP AND
GREYSTONE GOLF CLUB, INC., AS DEBTORS,
AND COUSINS, INC., AS SECURED PARTY**

Signature of Debtors:


DANIEL OAK MOUNTAIN LIMITED PARTNERSHIP,
an Alabama limited partnership

By: DANIEL REALTY INVESTMENT
CORPORATION - OAK MOUNTAIN, an Alabama
corporation,
Its General Partner

By: 
Christopher A. Brown
Its: Senior Vice President

DANIEL LINKS LIMITED PARTNERSHIP, an Alabama
limited partnership

By: DANIEL REALTY INVESTMENT
CORPORATION - OAK MOUNTAIN, an
Alabama corporation, its General Partner

By: 
Christopher A. Brown
Its: Senior Vice President

GREYSTONE GOLF CLUB, INC., an Alabama
nonprofit corporation

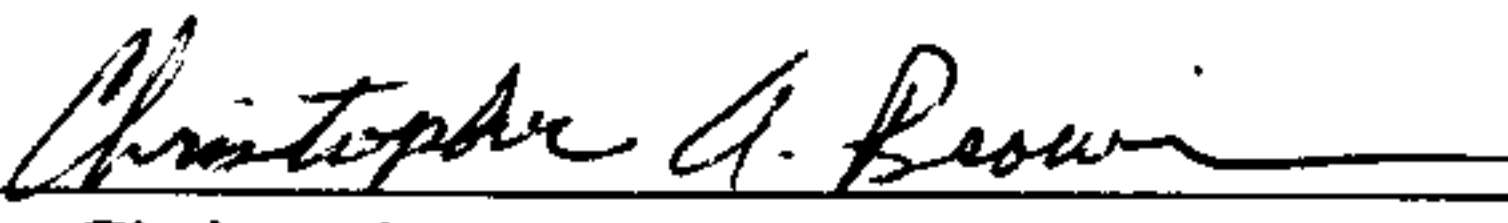

By: 
Christopher A. Brown
Its: Senior Vice President


Exhibit A-1

Legal Description of Land

Parcel 1:

Lot 2, according to the Resurvey of Lot 5A, being a Resurvey of Lots 3, 4 and 5, Greystone Commercial 2nd Phase and part of Lot 1, Greystone Commercial, as recorded in Map Book 23, Page 127 in the Office of the Judge of Probate of Shelby County, Alabama.

Parcel 2:

To locate the point of beginning commence at the Southwest corner of the Northeast Quarter of Section 32, Township 18 South, Range 1 West, Shelby County, Alabama; thence South 88 degrees 43 minutes 44 seconds East on the South boundary line of said Northeast Quarter a distance of 250.00 feet to a point; thence North 26 degrees 40 minutes 48 seconds East a distance of 1300.16 feet to the point of beginning, said point of beginning being on the West boundary line of Lot 2A of The Resurvey of Lot 2, Greystone Second Sector, a subdivision which was recorded in Map Book 17, Page 27, in the Office of the Judge of Probate, Shelby County, Alabama, and the north right-of-way of a private road known as Greystone Way; thence South 50 degrees 29 minutes 50 seconds West on the North right-of-way of said road a distance of 265.10 feet to a curve to the left having a central angle of 14 degrees 32 minutes 51 seconds and a radius of 840.00 feet; thence along said curve a distance of 213.28 feet to a point; thence tangent to said curve South 35 degrees 56 minutes 59 seconds West a distance of 11.79 feet to a curve to the right having a central angle of 40 degrees 29 minutes 35 seconds and a radius of 410.00 feet; thence along said curve a distance of 289.76 feet to a point on the East boundary line of Lot 1, Greystone Third Sector, a subdivision which was recorded in Map Book 14, Page 79, in the Office of the Judge of Probate, Shelby County, Alabama; thence North 20 degrees 09 minutes 47 seconds East on the East boundary line of said Lot 1 a distance of 569.30 feet to a point; thence North 16 degrees 15 minutes 22 seconds East on the East boundary line of said Lot 1 a distance of 384.30 feet to a point; thence South 73 degrees 44 minutes 39 seconds East on the East boundary line of said Lot 1 a distance of 150.02 feet to a point; thence north 16 degrees 15 minutes 33 seconds East on the East boundary line of said Lot 1 a distance of 285.20 feet to a point; thence South 59 degrees 11 minutes 45 seconds East a distance of 348.34 feet to a point on the West boundary line of Lot 2A of the resurvey of Lot 2, Greystone Second Sector; thence South 26 degrees 40 minutes 17 seconds West on the West boundary line of said Lot 2A a distance of 521.17 feet to the point of beginning.

All lying and being in the NE $\frac{1}{4}$ of Section 32, Township 18 South, Range 1 West, Shelby County, Alabama, and containing 7.92 acres, more or less, and as shown on the boundary survey dated May 31, 1993, prepared by Charley Foster & Associates, Inc. and described as follows:

To locate the point of beginning commence at the SW corner of the NE $\frac{1}{4}$ of Section 32, township 18 South, Range 1 West, Shelby County, Alabama; thence S 88 degrees 43 minutes 44 seconds E on the south boundary of said NE $\frac{1}{4}$ a distance of 250.00 feet to a point' thence N 26 degrees 40

minutes 48 seconds E a distance of 1300.16 feet to the point of beginning, said point of beginning being on the west boundary of Lot 2A of the resurvey of Lot 2 Greystone Second Sector, a subdivision which was recorded in Map Book 17, Page 27, in the Office of the Judge of Probate, Shelby County, Alabama, and the north right-of-way of a public road; thence S 55 degrees 30 minutes 21 seconds W on the north right-of-way of said road a distance of 265.10 feet to a curve to the left having a central angle of 14 degrees 32 minutes 51 seconds and a radius of 840.00 feet; thence along said curve a distance of 213.28 feet to a point; thence tangent to said curve S 35 degrees 57 minutes 29 seconds W a distance of 11.79 feet to a curve to the right having a central angle of 40 degrees 29 minutes 35 seconds and a radius of 410.00 feet; thence along said curve a distance of 289.76 feet to a point on the east boundary of Lot 1, Greystone Third Sector, a subdivision which was recorded in Map Book 14, Page 79, in the Office of the Judge of Probate of Shelby County, Alabama; thence N 20 degrees 10 minutes 42 seconds East on the east boundary of said Lot 1 a distance of 569.13 feet to a point; thence N 16 degrees 17 minutes 42 seconds E on the east boundary of said Lot 1 a distance of 384.29 feet to a point, thence S 73 degrees 42 minutes 18 seconds E on the east boundary of said Lot 1 a distance of 150.00 feet to a point; thence N 16 degrees 17 minutes 42 seconds E on the east boundary of said Lot 1 a distance of 285.30 feet to a point; thence S 59 degrees 11 minutes 45 seconds E a distance of 347.93 feet to a point on the west boundary of Lot 2A of the resurvey of Lot 2, Greystone Second Sector; thence S 26 degrees 40 minutes 48 seconds W on the west boundary of said Lot 2A a distance of 521.17 feet to the point of beginning.

Exhibit A-1

Legal Description of Land

Parcel 1:

Lot 2, according to the Resurvey of Lot 5A, being a Resurvey of Lots 3, 4 and 5, Greystone Commercial 2nd Phase and part of Lot 1, Greystone Commercial, as recorded in Map Book 23, Page 127 in the Office of the Judge of Probate of Shelby County, Alabama.

Parcel 2:

To locate the point of beginning commence at the Southwest corner of the Northeast Quarter of Section 32, Township 18 South, Range 1 West, Shelby County, Alabama; thence South 88 degrees 43 minutes 44 seconds East on the South boundary line of said Northeast Quarter a distance of 250.00 feet to a point; thence North 26 degrees 40 minutes 48 seconds East a distance of 1300.16 feet to the point of beginning, said point of beginning being on the West boundary line of Lot 2A of The Resurvey of Lot 2, Greystone Second Sector, a subdivision which was recorded in Map Book 17, Page 27, in the Office of the Judge of Probate, Shelby County, Alabama, and the north right-of-way of a private road known as Greystone Way; thence South 50 degrees 29 minutes 50 seconds West on the North right-of-way of said road a distance of 265.10 feet to a curve to the left having a central angle of 14 degrees 32 minutes 51 seconds and a radius of 840.00 feet; thence along said curve a distance of 213.28 feet to a point; thence tangent to said curve South 35 degrees 56 minutes 59 seconds West a distance of 11.79 feet to a curve to the right having a central angle of 40 degrees 29 minutes 35 seconds and a radius of 410.00 feet; thence along said curve a distance of 289.76 feet to a point on the East boundary line of Lot 1, Greystone Third Sector, a subdivision which was recorded in Map Book 14, Page 79, in the Office of the Judge of Probate, Shelby County, Alabama; thence North 20 degrees 09 minutes 47 seconds East on the East boundary line of said Lot 1 a distance of 569.30 feet to a point; thence North 16 degrees 15 minutes 22 seconds East on the East boundary line of said Lot 1 a distance of 384.30 feet to a point; thence South 73 degrees 44 minutes 39 seconds East on the East boundary line of said Lot 1 a distance of 150.02 feet to a point; thence north 16 degrees 15 minutes 33 seconds East on the East boundary line of said Lot 1 a distance of 285.20 feet to a point; thence South 59 degrees 11 minutes 45 seconds East a distance of 348.34 feet to a point on the West boundary line of Lot 2A of the resurvey of Lot 2, Greystone Second Sector; thence South 26 degrees 40 minutes 17 seconds West on the West boundary line of said Lot 2A a distance of 521.17 feet to the point of beginning.

All lying and being in the NE $\frac{1}{4}$ of Section 32, Township 18 South, Range 1 West, Shelby County, Alabama, and containing 7.92 acres, more or less, and as shown on the boundary survey dated May 31, 1993, prepared by Charley Foster & Associates, Inc. and described as follows:

To locate the point of beginning commence at the SW corner of the NE $\frac{1}{4}$ of Section 32, township 18 South, Range 1 West, Shelby County, Alabama; thence S 88 degrees 43 minutes 44 seconds E on the south boundary of said NE $\frac{1}{4}$ a distance of 250.00 feet to a point' thence N 26 degrees 40

minutes 48 seconds E a distance of 1300.16 feet to the point of beginning, said point of beginning being on the west boundary of Lot 2A of the resurvey of Lot 2 Greystone Second Sector, a subdivision which was recorded in Map Book 17, Page 27, in the Office of the Judge of Probate, Shelby County, Alabama, and the north right-of-way of a public road; thence S 55 degrees 30 minutes 21 seconds W on the north right-of-way of said road a distance of 265.10 feet to a curve to the left having a central angle of 14 degrees 32 minutes 51 seconds and a radius of 840.00 feet; thence along said curve a distance of 213.28 feet to a point; thence tangent to said curve S 35 degrees 57 minutes 29 seconds W a distance of 11.79 feet to a curve to the right having a central angle of 40 degrees 29 minutes 35 seconds and a radius of 410.00 feet; thence along said curve a distance of 289.76 feet to a point on the east boundary of Lot 1, Greystone Third Sector, a subdivision which was recorded in Map Book 14, Page 79, in the Office of the Judge of Probate of Shelby County, Alabama; thence N 20 degrees 10 minutes 42 seconds East on the east boundary of said Lot 1 a distance of 569.13 feet to a point; thence N 16 degrees 17 minutes 42 seconds E on the east boundary of said Lot 1 a distance of 384.29 feet to a point, thence S 73 degrees 42 minutes 18 seconds E on the east boundary of said Lot 1 a distance of 150.00 feet to a point; thence N 16 degrees 17 minutes 42 seconds E on the east boundary of said Lot 1 a distance of 285.30 feet to a point; thence S 59 degrees 11 minutes 45 seconds E a distance of 347.93 feet to a point on the west boundary of Lot 2A of the resurvey of Lot 2, Greystone Second Sector; thence S 26 degrees 40 minutes 48 seconds W on the west boundary of said Lot 2A a distance of 521.17 feet to the point of beginning.

Inst # 2001-00584

**01/05/2001-00584
02:23 PM CERTIFIED**

**SHELBY COUNTY JUDGE OF PROBATE
007 MMB 22.00**