

**SEND TAX NOTICE TO:**

Thomas M. Cartright, III & Pamela C. Cartright  
1810 Chandcroft Drive  
Pelham, Alabama 35124

**THIS INSTRUMENT PREPARED BY:**

Claude McCain Moncus, Esq.  
**CORLEY, MONCUS & WARD, P.C.**  
400 Shades Creek Parkway, #100  
Birmingham, Alabama 35209  
(205) 879-5959

**WARRANTY DEED AND LIMITED POWER OF ATTORNEY**

State of Alabama  
County of Shelby

Inst # 2000-14649  
05/04/2000-14649  
10:11 AM CERTIFIED  
SHELBY COUNTY JUDGE OF PROBATE  
JUL 13 2000

**KNOW ALL MEN BY THESE PRESENTS:** That in consideration of One Hundred Forty-Nine Thousand Dollars and no/100 ----- (\$ 149,000.00 ) to the undersigned Grantors in hand paid by the Grantees, whether one or more, herein, the receipt of which is hereby acknowledged, we, Bryan K. Stanley and Denise A. Stanley, husband & wife, (herein referred to as Grantors) do grant, bargain, sell and convey unto Thomas M. Cartright, III and wife, Pamela C. Cartright (herein referred to as Grantees) as individual owner or as joint tenants, with right of survivorship, if more than one, the following described real estate, situated in the State of Alabama, County of Shelby, to-wit:

See Attached Exhibit "A";

Subject to existing easements, restrictions, set back lines, rights of ways, limitations, if any, of record.

\$ 141,550.00 of the purchase price recited above was paid from a mortgage loan closed simultaneously herewith.



**TO HAVE AND TO HOLD** unto the said Grantee(s), his/her/their heirs and assigns, forever; it being the intention of the parties to this conveyance, that if more than one Grantee, then to the Grantees as joint tenants with right of survivorship (unless the joint tenancy hereby created is severed or terminated during the joint lives of the Grantee(s) herein) in the event one Grantee herein survives the other, the entire interest in fee simple shall pass to the surviving Grantee and if one does not survive the other, then the heirs and assigns of the Grantees herein shall take as tenants in common.

And we do for ourselves and for our heirs, executors, and administrators covenant with said Grantee(s), his/her/their heirs and assigns, that we are lawfully seized in fee simple of said premises; that they are free from all encumbrances, unless otherwise noted above; that we have a good right to sell and convey the same as aforesaid; that we will and my heirs, executors and administrators shall, warrant and defend the same to the said Grantee(s), his/her/their heirs, and assigns forever, against the lawful claims of all persons

And we do by these presents make, constitute and appoint **Cendant Mobility Services, Inc. ("Agent")** and/or its authorized and designated agents or representatives, as our true and lawful agent and attorney-in-fact to do and perform for us in our name, place and stead, and for our use and benefit, to execute a standard form lien waiver and any and all documents necessary for delivery of this deed and to complete the sale of the property herein described, including but not limited to the HUD-1 Settlement Statement, HUD-1 Certification, Affidavit of Purchaser and Seller, AHFA Bond Forms (Seller Affidavit), Lender Assumption Statements and/or Modification Agreement, Lender Compliance Agreement, and any other documents required for said sale and conveyance. We further give and grant unto our Agent full power and authority to do and perform every act necessary and proper to be done and the exercise of any of the foregoing powers as fully

as we might or could do if personally present, with full power of substitution and revocation, hereby ratifying and confirming all that our Agent shall lawfully do or cause to be done by virtue hereof. This power of attorney shall not be affected by disability, incompetency or incapacity of Principal, and shall be governed by the laws of the State of Alabama. This power of attorney is coupled with an interest and shall remain in force and effect until delivery of this deed and the sale closed, and shall not be revoked by either of the undersigned prior to said time.


IN WITNESS WHEREOF, we have hereunto set our hands and seals, this 1 day of Feb ~~1999~~  
2000

 (SEAL)  
 (SEAL)  
Denise A. Stanley

State of Alabama  
Shelby County

I, the undersigned, a Notary Public, in and for said County, in said State, hereby certify that Bryan K. Stanley and Denise A. Stanley, husband & wife, whose names are signed to the foregoing conveyance, and who are known to me, acknowledged before me on this day that, being informed of the contents of the foregoing, they executed the same voluntarily on the day the same bears date.

Given under my hand this the 1<sup>st</sup> day of February, ~~1999~~  
2000

  
Notary Public  
My commission expires: 10/31/00

(SEAL)

**Instructions to Notary:** This form acknowledgment cannot be changed or modified. It must remain as written to comply with Alabama law. The designation of the State and the County can be changed to conform to the place of the taking of the acknowledgment.

(Condom P/A #1000130)

## **Exhibit "A"**

### **PARCEL I:**

Lot 10, according to the Survey of Chandalar South, First Sector, as recorded in Map Book 5, Page 106, in the Office of the Judge of Probate of Shelby County, Alabama. Less and except therefrom that part of Lot 10 conveyed by W. M. Humphries Development Company, Inc. to Robert T. Murdoch and wife, Joan P. Murdoch, by deed recorded in Deed Volume 293, Page 443, in said Probate Office, described as follows:

Begin at the Southeast corner of Lot 10 of Chandalar South, First Sector, as recorded in Map Book 5, Page 106, in the Office of the Judge of Probate of Shelby County, Alabama; thence in a Northerly direction along the East line of said Lot 10, a distance of 78.28 feet; thence 161 degrees, 20 minutes left in a Southwesterly direction a distance of 70.94 feet to a point on the Northeasterly right of way line of Chandcroft Drive; thence 90 degrees left in a Southeasterly direction along said right of way a distance of 25.11 feet to the point of beginning.

### **PARCEL II:**

Begin at the Northwest corner of Lot 11, of Chandalar South, First Sector, as recorded in Map Book 5, Page 106, in the Office of the Judge of Probate of Shelby County, Alabama; thence in a Southerly direction along the West line of said Lot 11, a distance of 76.72 feet; thence 161 degrees, 20 minutes left in a Northeasterly direction a distance of 66.26 feet; thence 75 degrees, 20 minutes left in a Northwesterly direction a distance of 25.38 feet to the point of beginning.

Inst # 2000-14649  
05/04/2000-14649  
10:11 AM CERTIFIED  
SHELBY COUNTY JUDGE OF PROBATE  
003 WMS 163.50