

**AFFIDAVIT**

**STATE OF ALABAMA**

**COUNTY OF SHELBY**

**08/26/1999-35938  
02:22 PM CERTIFIED**

**SHELBY COUNTY JUDGE OF PROBATE**

**Inst # 1999-35938**

Before me, the undersigned authority, in and for said County and State, personally appeared Thomas Barnett, who, being known to me and being by me first duly sworn, deposed and said as follows:

My name is Thomas Barnett. I knew Percy Harrison, deceased, and his wife, Caroline Harrison, deceased. Percy Harrison died in 1978 and Caroline Harrison died in 1979. Both died intestate, and left no bills or debts of any kind except a few current household bills which have been paid in full. No administration of their estates is pending or contemplated, and no one has been appointed as their executor, administrator, or personal representative. There are no claims against their estates of any kind and no lawsuit pending or threatened against them or their estates.

The said Percy Harrison and Caroline Harrison left surviving them as next of kin and sole surviving heirs at law the following children, all of whom are over 19 years of age and not under any legal incapacity:

Rosa Lee Davis, died in 1965, leaving one son, Harvey Davis  
Annie Mae McGinnis, died in 1970, leaving the following children: Ruby Crawford, James McGinnis, Earl H. McGinnis, Ann McGinnis Norwood, Peggie Sue McGinnis, Meder Jean McGinnis, Donald McGinnis, Joe McGinnis, Terrell McGinnis

Margaret Clay, died in 1985

Wilbert Harrison, died in 1986, with a will naming his widow, Charity Harrison, as his sole heir

Walter Harrison

Jimmie Harrison

Sarah Kelow

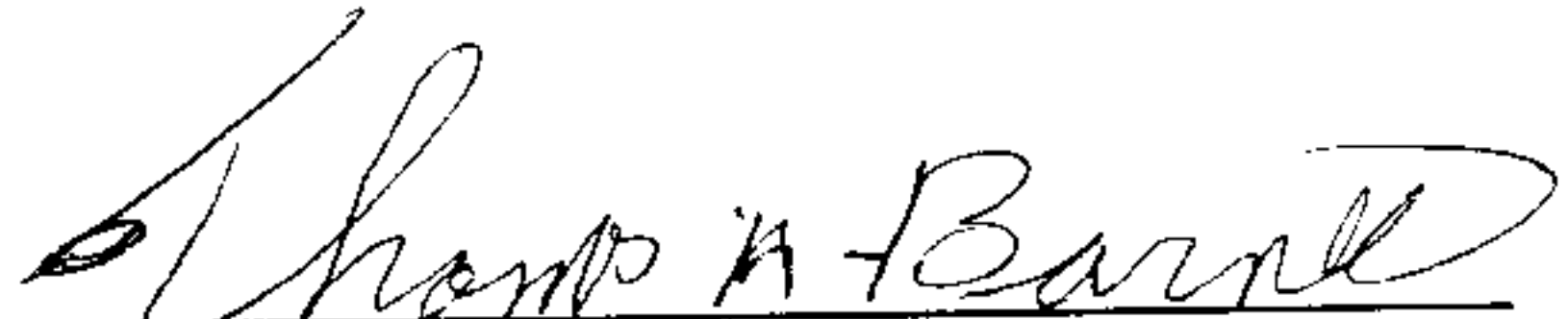
Percy and Caroline Harrison owned land in Wilsonville, Shelby County, Alabama. They bought this land from the McGaugheys in the early 1940's. I have been informed that the deed to the

*W35C / said Mary*


Harrisons has a mistake in the description and that the correct description is as follows:


Commence at the SE corner of the NE $\frac{1}{4}$  of the NW $\frac{1}{4}$  of Section 31, Township 20 South, Range 2 East; thence run Westerly along the south line thereof for 942.14 feet to the Alabama Power Company Railroad R/W; thence 38° 53' 34" right run Northwesterly along said R/W for 492.27 feet; thence 51° 08' 03" right run Northerly 1010.73 feet to the SW corner of the SE $\frac{1}{4}$  of the SW $\frac{1}{4}$  of Section 30, Township 20 South, Range 2 East; thence 0° 12' 23" left run Northerly along the west line of last said  $\frac{1}{4}$ - $\frac{1}{4}$  section for 1312.21 feet to the NW corner of said  $\frac{1}{4}$ - $\frac{1}{4}$  section; thence 90° 45' 00" right run Easterly along a fence for 1325.32 feet; thence 89° 23' 00" right run Southerly along the east line of said  $\frac{1}{4}$ - $\frac{1}{4}$  section for 1304.29 feet to the NE corner of the NE $\frac{1}{4}$  of the NW $\frac{1}{4}$  of said Section 31; thence 0° 04' 00" left run Southerly along the east line of last said  $\frac{1}{4}$ - $\frac{1}{4}$  section for 999.66 feet; thence 89° 55' 33" left run Easterly for 448.91 feet; thence 89° 55' 33" right run Southerly for 315.00 feet to the south line of the NW $\frac{1}{4}$  of the NE $\frac{1}{4}$  of said Section 31; thence 90° 04' 27" right run Westerly for 448.91 feet to the Point of Beginning. Containing 81.87 acres, according to survey of Thomas Simmons dated June 29, 1999.

I know that the Harrisons used, possessed, and claimed this land as their own, openly and continuously, and that no one contested their ownership from the time they got it in the early 1940's until the time of their deaths. Everyone in the Wilsonville community knew this land to be the Harrisons'. I have never seen or heard of anyone else possessing, using, or claiming this land or any part of it except the Harrisons since the time they got it.

  
Thomas Barnett

Sworn to and subscribed before me  
this 17<sup>th</sup> day of August, 1999.

  
Notary Public  
My commission expires:



Inst # 1999-35938

08/26/1999-35938  
02:22 PM CERTIFIED  
SHELBY COUNTY JUDGE OF PROBATE  
002 CRH 12.00