

**THIS INSTRUMENT PREPARED BY AND
UPON RECORDING SHOULD BE RETURNED TO:**

**Gail Livingston Mills
Burr & Forman LLP
420 North 20th Street
Suite 3100
Birmingham, Alabama 35203**

**STATE OF ALABAMA)
SHELBY COUNTY)**

SUBORDINATION OF MORTGAGE AGREEMENT

THIS SUBORDINATION OF MORTGAGE AGREEMENT (this "Agreement"), dated this 4th day of March, 1999, is from **DANTRACT, INC.**, an Alabama corporation ("DanTract"), **GREYSTONE DEVELOPMENT COMPANY, LLC**, an Alabama limited liability company ("GDC") in favor of **SOUTHTRUST BANK, NATIONAL ASSOCIATION**, a national banking association ("SouthTrust") and **SOUTHERN INDIANA PROPERTIES, INC.**, an Indiana corporation ("SIPI," and collectively with SouthTrust, the "Senior Lenders").

RECITALS:

A. DanTract is the owner and holder of that certain First Amended and Restated Non-Negotiable Promissory Note dated July 14, 1995 (but effective as of November 1, 1998) payable by GDC (the "DanTract Note"). The DanTract Note is secured by a Mortgage and Security Agreement from Daniel Equity Partners Limited Partnership, a Virginia limited partnership ("DEP") in favor of DanTract dated July 14, 1995, and recorded as Instrument No. 1995-35671 in the Office of the Judge of Probate of Shelby County, Alabama (the "Probate Office"), as amended by (i) a Mortgage Assumption and Modification Agreement dated as of July 14, 1995 and recorded as Instrument No. 1995-35672 in the Probate Office, by and among DEP, DanTract, and GDC, (ii) a Second Amendment to Mortgage and Security Agreement, dated November 1, 1998 and recorded as Instrument No. 1998-43927 in the Probate Office, between GDC and DanTract, and (ii) a Third Amendment to Mortgage and Security Agreement, dated January 21, 1999 and recorded as Instrument No. 04509 in the Probate Office, between GDC and DanTract ((the "DanTract Mortgage"). The DanTract Mortgage encumbers approximately 450 acres of land situated in Shelby County, Alabama, which is more particularly described on Exhibit A attached hereto (the "DanTract Parcel"). The DanTract Note, the DanTract Mortgage, that certain UCC-1 Financing Statement filed with the Office of the Judge of Probate of Shelby County, Alabama, naming GDC as debtor, and DanTract as secured party, together with any permitted amendments thereto or extensions or modifications hereafter made (which GDC and DanTract represent and warrant are a true, correct, and complete list of all documents evidencing and/or securing the DanTract Loan), are collectively referred to herein as the "DanTract Loan Documents." Daniel Realty Company has also executed

and delivered to DanTract that certain Conditional Guaranty of Payment dated as of November 1, 1998, as amended by First Amendment thereto dated March 4, 1999 (collectively "DanTract Guaranty").

B. GDC has requested a loan from SouthTrust in the principal amount of up to \$11,000,000 (the "SouthTrust Loan"), and has also requested a loan from SIPI in the principal amount of up to \$12,500,000 (the "SIPI Loan," and, collectively with the SouthTrust Loan, the "Senior Loans"). The SouthTrust Loan is evidenced by that certain Promissory Note dated March 4, 1999 payable by GDC to the order of SouthTrust (as the same may hereafter be modified, renewed, or otherwise amended, the "SouthTrust Note"), and that certain Loan Agreement dated March 4, 1999 between GDC and SouthTrust (as the same may hereafter be modified or amended, the "SouthTrust Loan Agreement"), and is secured by, without limitation, that certain Mortgage and Security Agreement dated March 4, 1999 executed by GDC and by Greystone Golf Club, Inc., an Alabama nonprofit corporation ("Club") in favor of SouthTrust and recorded contemporaneously herewith in the Probate Office (the "SouthTrust Mortgage"), which such SouthTrust Mortgage encumbers approximately 890 acres of real property located in Shelby County and Jefferson County, Alabama (the "SouthTrust/SIPI Parcel"), which such real property includes, without limitation, the DanTract Parcel. The SouthTrust Note, the SouthTrust Loan Agreement, the SouthTrust Mortgage, together with those loan documents described on Exhibit B attached hereto, and, to the extent expressly permitted hereunder, any amendments thereto or extensions or modifications thereof hereafter made, are collectively referred to herein as the "SouthTrust Loan Documents." As a condition to making the SouthTrust Loan, SouthTrust requires that the SouthTrust Loan Documents have a first priority with respect to the repayment of the SouthTrust Loan and with respect to its mortgage lien encumbering the SouthTrust/SIPI Parcel.

C. The SIPI Loan is evidenced by that certain Promissory Note dated March 4, 1999 payable by GDC to the order of SIPI (as the same may hereafter be modified, renewed, or otherwise amended, the "SIPI Note"), and that certain Note Purchase Agreement dated March 4, 1999 between GDC and SIPI (as the same may hereafter be modified or amended, the "SIPI Note Purchase Agreement"), and is secured by, without limitation, that certain Mortgage and Security Agreement dated March 4, 1999 from GDC and Club in favor of SIPI and recorded contemporaneously herewith in the Probate Office (the "SIPI Mortgage"), which such SIPI Mortgage also encumbers the SouthTrust/SIPI Parcel. The SIPI Note, the SIPI Note Purchase Agreement, the SIPI Mortgage, together with those loan documents described on Exhibit C attached hereto and, to the extent expressly permitted hereunder, any amendments thereto or extensions or modifications thereof hereafter made, are collectively referred to herein as the "SIPI Loan Documents." As a condition to making the SIPI Loan, SIPI requires that the SIPI Loan Documents have a second priority with respect to the repayment of the SIPI Loan and with respect to its mortgage lien encumbering the SouthTrust/SIPI Parcel.

D. The proceeds of the Senior Loans will be used by GDC to develop the SouthTrust/SIPI Parcel as described in the Senior Loan Documents (as herein defined), and, as

such, DanTract will benefit directly and indirectly from the Senior Loans. DanTract is, therefore, willing to enter into this Agreement in order to induce the Senior Lenders to make the Senior Loans to GDC.

AGREEMENT

NOW, THEREFORE, in consideration of the foregoing and other good and valuable consideration, the receipt and sufficiency of which are hereby acknowledged, the undersigned agrees as follows:

1. **Additional Definitions.** The SouthTrust Loan Documents and the SIPI Loan documents are collectively referred to herein as the "Senior Loan Documents." The "SouthTrust Priority Amount (as defined in Section 2 below) and the "SIPI Loan Obligations" (as defined in Section 3 below) are collectively referred to herein as the "Senior Loan Obligations." With respect to the Senior Loan Documents and the Junior Loan Documents, the term "Default" shall mean a default which is capable of being cured within applicable notice and curative periods. With respect to the Senior Loan Documents and the Junior Loan Documents, the term "Event of Default" means a default which remains uncured following the expiration of applicable notice and curative periods. The term "Business Day" means a day, other than a Saturday, a Sunday, or a legal holiday, when SouthTrust is open for business.

2. **Subordination to SouthTrust Priority Amount.** DanTract hereby agrees with each of the Senior Lenders that, other than the DanTract Guaranty, which is specifically not subordinated under this Agreement, the remaining DanTract Loan Documents (and specifically (but without limitation), the lien of the DanTract Mortgage, and all sums now or hereafter owing to DanTract pursuant thereto, are and shall be subject, subordinate and rendered junior in rights of payment, in rights of priority, and in all other respects to the prior payment in full and priority of all obligations now existing or hereafter owing to SouthTrust pursuant to the SouthTrust Loan Documents, whether for principal, interest, additional interest, fees (including, without limitation, reasonable attorneys' fees and disbursements), expenses, protective advances under the SouthTrust Loan Documents, or otherwise (collectively, the "SouthTrust Loan Obligations"); provided, however, that notwithstanding anything in this Agreement or the SouthTrust Loan Documents to the contrary, the maximum amount of the SouthTrust Loan Obligations to which DanTract shall be subordinated hereunder shall not exceed Eleven Million Dollars (\$11,000,000) (the "SouthTrust Priority Amount"). Nothing contained in this Section 2 shall be deemed to prohibit any payments to DanTract permitted in Section 4 below. DanTract acknowledges and agrees that the SouthTrust Loan is secured in part by certain collateral in which DanTract has no lien or security interest, and the SouthTrust Priority Amount shall be applicable only to the collateral which is common to both SouthTrust and DanTract.

3. **Subordination to SIPI Loan Documents.** DanTract hereby agrees with each of the Senior Lenders that, other than the DanTract Guaranty, which is specifically not subordinated under this Agreement, the remaining DanTract Loan Documents (and specifically (but without

limitation), the lien of the DanTract Mortgage), and all sums now or hereafter owing to DanTract pursuant thereto, are and shall be subject, subordinate and rendered junior in rights of payment, in rights of priority, and in all other respects to the prior payment in full and priority of all obligations now existing or hereafter owing to SIPI pursuant to the SIPI Loan Documents, whether for principal (subject to the terms and conditions of Section 8(a) below), interest, additional interest, capitalized interest, reasonable attorneys' fees and expenses of Hunton & Williams or a comparable law firm selected by SIPI in its sole discretion, reasonable fees and expenses of a work-out consultant selected by SIPI in its sole discretion, protective advances under the SIPI Loan Documents, any sums paid by SIPI to SouthTrust in connection with SIPI's purchase of the SouthTrust Loan Documents (collectively, the "SIPI Loan Obligations"). Nothing contained this Section 3 shall be deemed to prohibit any payments to DanTract permitted in Section 4 below.

4. **Payments.** Until the earlier to occur of (a) the filing of a petition in bankruptcy by or against Borrower or (b) the consummation of foreclosure proceedings or a deed-in-lieu of foreclosure with respect to either the SouthTrust Mortgage or the SIPI Mortgage, DanTract shall be entitled to receive payments under Sections 2 and 3 of the DanTract Note. Upon any dismissal or termination of such bankruptcy or foreclosure proceedings prior to the completion thereof (but subject in any event to any modifications imposed by a court of competent jurisdiction), DanTract shall again be entitled to receive payments from GDC under Section 2 and 3 of the DanTract Note, together with accrued arrearages.

5. **Liquidations.** Upon any distribution of any or all of the assets of GDC in the event of (a) any insolvency or bankruptcy case or proceeding, or any receivership, liquidation, reorganization or other similar case or proceeding in connection therewith, relating to GDC or its creditors or assets, or (b) any assignment for the benefit of creditors or any other marshalling of assets and liabilities of GDC, then until the respective holders of the Senior Loan Obligations shall have received payment in full of all amounts due or to become due with respect thereto, including post-petition interest thereon (but, as to SouthTrust, only as limited by this Agreement), DanTract shall not be entitled to receive any payment on account of principal of (or premium, if any) or interest on or with respect to the DanTract Loan Documents other than payments under the DanTract Guaranty, and to that end, any payment or distribution of any kind or character, whether in cash, property or securities, which may be payable or deliverable to DanTract in any such case, proceeding, dissolution, liquidation or other winding up or event, shall be paid or delivered to the trustee in bankruptcy for application (in the case of cash) to, or as collateral (in the case of non-cash property or securities) for, the payment or prepayment of the Senior Loan Obligations until all of the Senior Loan Obligations shall have been paid in full.

6. **DanTract Loan Document Remedies.**

(a) DanTract agrees that it will provide to each Senior Lender copies of any written notices of Defaults or Events of Defaults which are given by it pursuant to the DanTract Loan Documents, contemporaneously with the giving of such notices to GDC.

(b) Until payment in full of all of the Senior Loan Obligations to the respective Senior Lenders, DanTract shall have no right to participate in any negotiations or proceedings involving any condemnation of any collateral for any of the Senior Loan Obligations or involving any insurance that may be available for loss of or damage to any collateral for any of the Senior Loan Obligations, and shall have no right to receive any proceeds of insurance or condemnation with respect to any collateral for any of the Senior Loan Obligations until all of the Senior Loan Obligations are fully paid.

7. **Default Pursuant to Superior Documents.**

(a) Upon the occurrence and during the continuance of any declared Event of Default under either or both of the Senior Loan Documents, GDC will promptly cease making any further payments of any kind pursuant to the DanTract Loan Documents unless and until written notice is provided by both Senior Lenders that such Event of Default has been cured or waived or until the applicable Senior Loan Obligations for which such Event of Default has occurred have been paid in full.

(b) Each Senior Lender agrees that it will timely provide to DanTract copies of any written notices of Defaults or Events of Defaults or protective advances which are given by it pursuant to the Senior Loan Documents, contemporaneously with the giving of such notices to GDC.

(c) Each Senior Lender agrees that DanTract shall have the right (but not the obligation) to cure any Event of Default which can be cured solely by the payment of money (a "Monetary Event of Default"), including, without limitation, payments of principal and/or interest due under the Senior Loans under the Senior Loan Documents. DanTract's cure period for a Monetary Event of Default shall be five (5) Business Days beyond the cure period granted to GDC under the applicable Senior Loan Documents. DanTract shall have no right, unless agreed to by the Senior Lenders in their sole and absolute discretion, to cure any Event of Default other than a Monetary Event of Default.

8. **Amendment of Documents.**

(a) DanTract agrees that, except as hereinafter set forth, any of the Senior Loan Documents may be modified, amended, extended, or renewed, without the prior consent of DanTract and without affecting the subordination set forth herein. Notwithstanding anything in this Agreement to the contrary, SouthTrust agrees that it will not, except for any protective advances permitted under the SouthTrust Loan Documents, increase the principal balance of the SouthTrust Loan above \$11,000,000 without the prior consent of DanTract (but any such increases shall remain subject to the provisions of Section 2 hereof). Further notwithstanding anything in this Agreement to the contrary, SIPI agrees that it will not increase the principal balance of the SIPI Loan above \$12,500,000 without DanTract's prior written consent, other than for increases (i) for any protective advances permitted under the SIPI Loan Documents, or (ii) for unpaid

interest which is added to the principal balance of the SIPI Loan (as set forth in the SIPI Note), or (iii) for amounts expended by SIPI in connection with SIPI's purchase of the SouthTrust Loan.

(b) No amendment or modification shall be made to any of the DanTract Loan Documents which either (i) increase the principal amount thereof (other than for protective advances permitted under the DanTract Loan Documents), (ii) alter the repayment terms thereof, (iii) alter the collateral encumbered by the DanTract Loan Documents (other than partial releases contemplated by the DanTract Loan Documents), or (iv) enter into other material changes to the DanTract Loan Documents that may affect adversely either Senior Lender without the prior written consent of Senior Lenders.

9. **Duration.** This Agreement shall remain in full force and effect until all of the Senior Loan Obligations are paid, but shall immediately terminate and become of no further force or effect upon the payment in full thereof. This Agreement and the subordination effected hereby shall not be affected or impaired by (i) any modifications or amendments to the Senior Loan Documents, or, as permitted in Section 8, the DanTract Loan Documents, (ii) the exercise or non-exercise of any remedies by a Senior Lender under the Senior Loan Documents, or (iii) the validity or enforceability of any Senior Loan Documents.

10. **Notice.** Any notice required or permitted herein or by applicable law shall be deemed received upon the earlier of actual receipt or (a) three (3) days following the date sent by United States Mail, certified or registered, postage prepaid, return receipt requested, or (b) one (1) day following the date sent by Federal Express or overnight United States Mail or other national overnight carrier, or (c) one (1) day following the date sent by facsimile transmission if followed by a confirmatory copy sent by Federal Express or overnight United States Mail or other national overnight carrier, and addressed in each such case as set forth below:

If to DanTract to:

DanTract, Inc.
820 Shades Creek Parkway, Suite 1200
Birmingham, Alabama 35209
Attn: Mr. Charles W. Daniel
Facsimile Number: (205) 879-0906

With a copy to:

Bruce L. Gordon
Gordon, Silberman, Wiggins & Childs
1400 SouthTrust Tower
420 North 20th Street
Birmingham, Alabama 35203
Facsimile Number: (205) 254-5000

If to SouthTrust:

SouthTrust Bank, National Association
P.O. Box 2554 (35290)
420 N. 20th Street
Commercial Real Estate Dept. 11th Floor
Birmingham, Alabama 35203
Attn: Mr. Stephen T. Hodges
Facsimile Number: (205) 254-4879

With a copy to:

Gail Livingston Mills, Esq.
Burr & Forman LLP
P.O. Box 830719 (35283)
420 North 20th Street
3100 SouthTrust Tower
Birmingham, Alabama 35203
Facsimile Number: (205) 458-5100

If to SIPI to:

Southern Indiana Properties, Inc.
100 N.W. Second Street
Old Post Office Place
Suite 310
Evansville, Indiana 47709
Attn: President
Facsimile Number: (812) 422-3270

With a copy to:

W. Hildebrandt Surgner, Jr., Esq.
Hunton & Williams
Riverfront Plaza, East Tower
951 East Byrd Street
Richmond, Virginia 23219
Facsimile Number: (812) 422-3270

If to GDC, to:

Greystone Development Company, LLC
3595 Grandview Parkway
Suite 400
Birmingham, Alabama 35243-1930
Attn: Donald K. Lloyd, Senior Vice President
Facsimile Number: (205) 443-4615

With a copy to:

Stephen R. Monk, Esq.
Bradley, Arant, Rose & White LLP
2001 Park Place, Suite 1400
Birmingham, Alabama 35203
Facsimile Number: (205) 521-8800

Failure to provide courtesy copies shall not render invalid any notice otherwise properly given hereunder. Any party may by notice given as herein provided change its address to another single address within the United States. Actual receipt of notice shall not be necessary in order to provide effective notice hereunder, except that any change of address shall not be effective until actually received by the other parties.

11. **Development of Golf Course Property.** DanTract agrees and acknowledges that, in connection with the development of the "Golf Course Property" (as such term is defined in Section 6.20 of the Second Amendment to the DanTract Mortgage), provided that DanTract has reasonably approved the boundary survey of the Golf Course Property as described in Section 6.20 of the Second Amendment to the DanTract Mortgage, DanTract shall promptly release the lien of the DanTract Mortgage as to the Golf Course Property pursuant to Section 6.20 of the Second Amendment to DanTract Mortgage.

12. **Miscellaneous.**

(a) This Agreement may be executed in any number of counterparts bearing the original signatures of all parties hereto, each of which shall constitute an original for all purposes, but all of which shall evidence but one and the same Agreement.

(b) No waiver by any party hereto of the compliance by any other party with any term, provision, obligation or agreement contained herein shall constitute a waiver of such party's right to thereafter require full compliance therewith, provided, however, that the subordination contained herein is absolute, and no failure of any party to act in all respects in conformity with the requirements of this Agreement shall result in any invalidity or reversion of the priorities established hereby.

(c) This Agreement shall be binding upon and inure to the benefit of the parties hereto and their respective successors and assigns. Specifically, DanTract acknowledges that each of the Senior Lenders has the right (but not the obligation) to purchase the interest of the other; should either Senior Lender so purchase the other Senior Lender's Loan, all references herein to such Senior Lender's "Loan Obligations" shall be deemed to include the Loan Obligations acquired by such Senior Lender. Moreover, DanTract acknowledges that SIPI has the right to assign its Loan to all affiliates of SIPI, and SouthTrust has the right to sell participation interests

in its Loan to other banks and lending institutions, each of which such assignees and participants shall also be deemed to be included within the terms "successors and assigns" of such Senior Lenders. Except for such successors and assigns of the parties hereto, no other party shall be entitled to rely on the benefits of this Agreement and no third party shall be deemed to be a third party beneficiary hereof.

(e) **THE VALIDITY, INTERPRETATION, ENFORCEMENT AND EFFECT OF THIS AGREEMENT SHALL BE GOVERNED BY, AND CONSTRUED IN ACCORDANCE WITH, THE LAWS OF THE STATE OF ALABAMA.**

(f) **THE PARTIES HERETO WAIVES ANY RIGHT THAT ANY OF THEM MAY HAVE TO A TRIAL BY JURY ON ANY CLAIM, COUNTERCLAIM, SETOFF, DEMAND, ACTION OR CAUSE OF ACTION (A) ARISING OUT OF OR IN ANY WAY RELATED TO THIS AGREEMENT, OR (B) IN ANY WAY CONNECTED WITH OR PERTAINING OR RELATED TO OR INCIDENTAL TO ANY DEALINGS OF THE PARTIES IN CONNECTION WITH THIS AGREEMENT OR THE EXERCISE OF ANY PARTY'S RIGHTS AND REMEDIES UNDER THIS AGREEMENT OR OTHERWISE, OR THE CONDUCT OR THE RELATIONSHIP OF THE PARTIES HERETO, IN ALL OF THE FOREGOING CASES WHETHER NOW EXISTING OR HEREAFTER ARISING AND WHETHER SOUNDING IN CONTRACT, TORT OR OTHERWISE. ANY PARTY MAY FILE A COPY OF THIS AGREEMENT WITH ANY COURT AS WRITTEN EVIDENCE OF THE KNOWING, VOLUNTARY, AND BARGAINED AGREEMENT OF THE PARTIES IRREVOCABLY TO WAIVE RIGHTS TO TRIAL BY JURY, AND THAT, TO THE EXTENT PERMITTED BY APPLICABLE LAW, ANY DISPUTE OR CONTROVERSY WHATSOEVER (WHETHER OR NOT MODIFIED HEREIN) BETWEEN THE PARTIES SHALL INSTEAD BE TRIED IN A COURT OF COMPETENT JURISDICTION BY A JUDGE SITTING WITHOUT A JURY.**

IN WITNESS WHEREOF, the undersigned has caused this Agreement to be duly executed as of the day and year first above written.

DANTRACT, INC.

an Alabama corporation


BY: Charles W. Daniel

Its: President

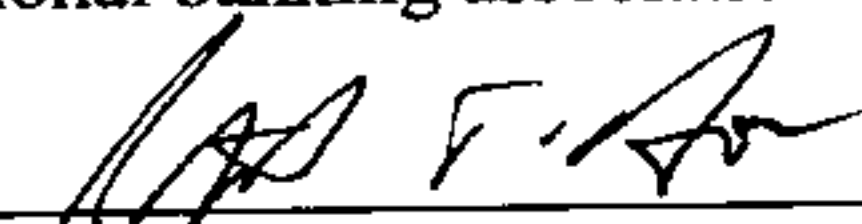
[SIGNATURES CONTINUED ON FOLLOWING PAGE]

GREYSTONE DEVELOPMENT COMPANY, LLC,
an Alabama limited liability company


BY: **DANIEL REALTY CORPORATION**
an Alabama corporation
Its Manager

BY: 
Donald K. Lloyd
Its Senior Vice President

SOUTHTRUST BANK, NATIONAL ASSOCIATION,
a national banking association

BY: 
Stephen T. Hodges
Its Vice President

SOUTHERN INDIANA PROPERTIES, INC.,
an Indiana corporation

BY: 
Its: Pres.

STATE OF ALABAMA)

JEFFERSON COUNTY)

I, the undersigned, hereby certify that Charles W. Daniel, as President
_____ of DanTract, Inc., an Alabama corporation, whose name is signed to the foregoing
Agreement, and who is known to me, acknowledged before me on this day that, being informed of
the contents of the Agreement, he, as such officer, executed the same voluntarily and with full
authority for and as the act of said corporation.

Given under my hand and official seal this 22 day of March, 1999.



Notary Public

[NOTARIAL SEAL]

My Commission Expires: 8/27/01

STATE OF ALABAMA)
JEFFERSON COUNTY)

I, the undersigned, a Notary Public in and for said County in said State, hereby certify that Donald K. Lloyd, whose name as Senior Vice President of Daniel Realty Corporation, an Alabama corporation, as Manager of Greystone Development Company, LLC, an Alabama limited liability company, is signed to the foregoing conveyance and who is known to me, acknowledged before me on this day that, being informed of the contents of said conveyance, he, as such officer, and with full authority, executed the same voluntarily for and as the act of said corporation, acting in its capacity as aforesaid.

Given under my hand and seal of office this 4th day of March, 1999.

Cynthia Stephens
Notary Public

[NOTARIAL SEAL]

My commission expires: 11-4-00

STATE OF ALABAMA)
JEFFERSON COUNTY)

I, a Notary Public in and for said County in said State, hereby certify that Stephen T. Hodges, whose name as Vice President of SouthTrust Bank, National Association, a national banking association, is signed to the foregoing Agreement, and who is known to me, acknowledged before me on this day that, being informed of the contents of the foregoing Agreement, he, as such officer, and with full authority, executed the same voluntarily for and as the act of said banking association.

Given under my hand and seal of office this 23rd day of March, 1999.

Paula Ann
Notary Public

[NOTARIAL SEAL]

My commission expires: 2/8/2002

STATE OF ALABAMA)
JEFFERSON COUNTY)

Jungen I, a Notary Public in and for said County in said State, hereby certify that *Glenn E.*
President, whose name as *President* of Southern Indiana Properties, Inc., an Indiana corporation, is signed to the foregoing Agreement, and who is known to me, acknowledged before me on this day that, being informed of the contents of the foregoing

Agreement, he, as such officer, and with full authority, executed the same voluntarily for and as the act of said corporation.

Given under my hand and seal of office this 4th day of March, 1999.

Cynthia Sp
Notary Public

[NOTARIAL SEAL]

My commission expires: 11-4-00

LEGAL DESCRIPTION (GREYSTONE)***Parcel I***

A parcel of land situated in the Southeast quarter of Section 21, and the Southwest quarter of Section 22, Township 18 South, Range 1 West, Shelby County, Alabama, being more particularly described as follows:

Begin at a 1" crimped iron locally accepted to be the Northwest corner of the Southwest quarter of the Southwest quarter of said Section 22; thence run South along the West line of said quarter-quarter section for a distance of 412.97 feet to an iron pin set; thence turn an angle to the left of 81 degrees, 11 minutes, 40 seconds and run in a Southeasterly direction for a distance of 72.98 feet to an iron pin set; thence turn an angle to the right of 03 degrees, 32 minutes, 10 seconds and run in a Southeasterly direction for a distance of 208.51 feet to an iron pin set; thence turn an angle to the left of 21 degrees, 31 minutes, 33 seconds and run in a Northeasterly direction for a distance of 406.40 feet to an iron pin set; thence turn an angle to the left of 01 degree, 05 minutes, 51 seconds and run in a Northeasterly direction for a distance of 233.13 feet to an iron pin set; thence turn an angle to the right of 56 degrees, 46 minutes, 49 seconds and run in a Southeasterly direction for a distance of 415.93 feet to an iron pin set; thence turn an angle to the right of 17 degrees, 06 minutes, 05 seconds and run in a Southeasterly direction for a distance of 273.30 feet to an iron pin set; thence turn an angle to the right of 39 degrees, 44 minutes, 34 seconds and run in a Southwesterly direction for a distance 218.12 feet to an iron pin set; thence turn an angle to the left of 15 degrees, 38 minutes, 57 seconds and run in a Southerly direction for a distance of 192.69 feet to an iron pin set on the South line of the Southwest quarter of said Section 22; thence turn an angle to the left of 88 degrees, 42 minutes, 44 seconds and run in a Easterly direction along the South line of said quarter section for a distance of 1,387.73 feet to a 1" crimp iron found at the Southeast corner of said quarter section; thence turn an angle to the left of 89 degrees, 13 minutes, 33 seconds and run in a Northerly direction along the East line of said quarter section for a distance of 2,667.33 feet to a 5/8" rebar found at the Northeast corner of said quarter section; thence turn an angle to the left of 90 degrees, 41 minutes, 29 seconds and run in a Westerly direction along the North line of said quarter section for a distance of 899.83 feet to a point on a curve to the left, having a central angle of 12 degrees, 15 minutes, 00 seconds and a radius of 855.28 feet, said point being on the Southeast right-of-way line of Saddle Creek Trail, a private road in Saddle Creek Farms, as recorded in Map Book 14 on Page 4 & 5 in the Office of Judge of Probate, Shelby County, Alabama; thence run in a Southeasterly direction along the arc of said curve and also along said Southeast right-of-way line for a distance of 182.86 feet to a point; thence run tangent to last stated curve in a Southwesterly direction along said Southeast right-of-way line for a distance of 136.33 feet to a point on a curve to the right, having a central angle of 12 degrees, 16 minutes, 18 seconds and a radius of 509.54 feet; thence run in a Southwesterly direction along the arc of said curve and also along said Southeast right-of-way line for a distance of 109.13 feet to a point; thence run tangent to last stated curve in a Southwesterly direction along said Southeast right-of-way line for a distance of 427.50 feet to a point on a curve to the left, having a central angle of 46 degrees, 45 minutes, 00 seconds and a radius of 270.77 feet; thence run in a Southwesterly direction along the arc of said curve and also along said Southeast right-of-way line for a distance of 220.93 feet to a point; thence

run tangent to last stated course in a Southwesterly direction along said Southeast right-of-way line for a distance 120.00 feet to a point on a curve to the right, having a central angle of 32 degrees, 30 minutes, 00 seconds and a radius of 364.51 feet; thence run in a Southwesterly direction along the arc of said curve and also along said Southeast right-of-way line for a distance 206.76 feet to a point; thence run tangent to last stated curve in a Southwesterly direction along said Southeast right-of-way line for a distance of 110.00 feet to a point on a curve to the left, having a central angle of 34 degrees, 29 minutes, 30 seconds and a radius of 400.86 feet; thence run in a Southwesterly direction along the arc of said curve and also along said Southeast right-of-way line for a distance of 241.31 feet to a point; thence run tangent to last stated curve in a Southwesterly direction along said Southeast right-of-way line for a distance of 361.44 feet to a point on a curve to the right, having a central angle of 15 degrees, 00 minutes, 00 seconds and a radius of 1,843.48 feet; thence run in a Southwesterly direction along the arc of said curve and also along said Southeast right-of-way line for a distance of 482.62 feet to a point; thence run tangent to last stated curve in a Southwesterly direction along said Southeast right-of-way line for a distance 313.69 feet to a point on a curve to the right, having a central angle of 68 degrees, 17 minutes, 04 seconds and a radius of 339.43 feet; thence run in a Southwesterly to Northwesterly direction along the arc of said curve and also along said Southeast right-of-way line for a distance 404.53 feet to a point; said point being on the intersection of said southeast right of way line and the southeast right of way line of a Shelby County Road: thence turn an angle to the left from the chord of last stated curve of 94 degrees, 15 minutes, 50 seconds and run in a southwesterly direction along said southeast right of way line for a distance of 20.98 feet to centerline of a creek: thence turn an angle to the left of 38 degrees, 14 minutes 04 seconds and run in a southeasterly direction along the centerline of said creek for a distance of 84.51 feet to a point on the south line of the Northeast quarter of the Southeast quarter of said Section 21: thence turn angle to the left of 47 degrees, 40 minutes, 56 seconds and run in an easterly direction along the south line for a distance of 1029.43 feet to the point of beginning. Said parcel containing 135.98 acres, more or less.

Together with the non-exclusive easement to use Saddle Creek Trail.

Parcel II

Tract A

The NW 1/4 of the SW 1/4 of Section 14, Township 18 South, Range 1 West, Shelby County, Alabama.

Tract B

That part of the West 1/2 of the NW 1/4 of Section 14, Township 18 South, Range 1 West, Jefferson County, Alabama, described as follows:

Commence at the NE corner of the NW 1/4 of the NW 1/4 of Section 14, Township 18 South, Range 1 West, thence from said corner run south along the East line of said NW 1/4 of NW 1/4, 2 deg. 40 min. East for a distance of 960 feet for a point of beginning; thence from said point of beginning on the East line of said NW 1/4 of NW 1/4, run South 74 deg. West for a distance of 129

feet; thence South 59 deg. West for a distance of 86 feet; thence South 40 deg. 30 min. West for a distance of 104 feet; thence South 33 deg. 30 min. West a distance of 1880 feet, more or less, to the SW corner of the SW 1/4 of the NW 1/4 of said Section 14, Township 18 South, Range 1 West; thence North 87 deg. 30 min. East along the South line of said SW 1/4 of NW 1/4 a distance of 1320 feet to the SE corner of said 1/4-1/4 Section; thence North along the East line of the SW 1/4 of the NW 1/4 a distance of 1680 feet to the point of beginning; being situated in Jefferson County, Alabama.

Parcel III

Lot 3, according to the Amended Map of Saddle Creek Run, as recorded in Map Book 15, page 22 in the Office of the Judge of Probate, Shelby County, Alabama.

Together with the non-exclusive easement to use Saddle Creek Trail and Saddle Creek Drive, as shown in Map Book 14, Page 8, Map Book 14, Page 20 and Map Book 15, Page 22 in the Probate Office for Shelby County.

Mineral and mining rights excepted.

Parcel IV

A parcel of land situated in part of the Southwest quarter of the Northeast quarter of Section 22, Township 18 South, Range 1 West and also being a part of Lot 1-E in Saddle Creek Acres as recorded in Map Book 14 on Page 8 in the Office of Judge of Probate, Shelby County, Alabama, being more particularly described as follows:

Begin at a 5/8" rebar locally accepted to be the Southwest corner of said quarter-quarter section; thence run North along the West line of said quarter-quarter section for a distance of 1,333.44 feet to a 5/8" rebar and cap; thence turn an angle to the right of 89 degrees, 22 minutes, 24 seconds and run in a Easterly direction along the North line of said quarter-quarter section for a distance of 1,321.06 feet to a 3/8" rebar found; thence turn an angle to the right of 90 degrees, 28 minutes, 00 seconds and run in a Southerly direction along the East line of said quarter-quarter section for a distance of 923.72 feet to an iron pin set; thence turn an angle to the right of 114 degrees, 26 minutes, 19 seconds and run in a Northwesterly direction for a distance of 380.92 feet to an iron pin set; thence turn an angle to the left of 21 degrees, 36 minutes, 56 seconds and run in a Westerly direction for a distance of 69.01 feet to an iron pin set; thence turn an angle to the right of 25 degrees, 59 minutes, 52 seconds and run in a Northwesterly direction for a distance of 129.02 feet to an iron pin set; thence turn an angle to the left of 83 degrees, 53 minutes, 42 seconds and run in a Southwesterly direction for a distance of 205.10 feet to an iron pin set; thence turn an angle to the right of 11 degrees, 54 minutes, 55 seconds and run in Southwesterly direction for a distance of 139.64 feet to an iron pin set; thence turn an angle to the left of 09 degrees, 01 minutes, 56 seconds and run in Southwesterly direction for a distance of 477.66 feet to an iron pin set on the South line of said quarter-quarter section; thence turn an angle to the right of 51 degrees, 39 minutes, 53

seconds and run in a Westerly direction along the South line of said quarter-quarter section for a distance 283.88 feet to the point of beginning. Said part of the Southwest quarter of the Northeast quarter containing 30.37 acres, more or less.

Together with the non-exclusive easement to use Saddle Creek Circle and Saddle Creek Trail, as reflected in Map Book 14, Page 8, recorded in the Probate Office of Shelby County, Alabama.

Parcel V

A parcel of land situated in the Southeast quarter of the Southeast quarter of Section 21, Township 18 South, Range 1 West, Shelby County, Alabama, being more particularly described as follows:

Begin at a 1" crimped iron locally accepted to be the Northeast corner of said quarter-quarter section; thence run South along the East line of said quarter-quarter section for a distance of 130.64 feet to a point; thence turn an angle to the right of 69 degrees, 49 minutes, 25 seconds and run in a Southwesterly direction for a distance of 360.63 feet to a point; thence turn an angle to the left of 18 degrees, 38 minutes, 54 seconds and run in a Southwesterly direction for a distance of 340.42 feet to a point on a curve to the left, having a central angle of 42 degrees, 24 minutes, 46 seconds and a radius of 348.30 feet; thence turn an angle to the left to the chord of said curve of 140 degrees, 08 minutes, 43 seconds and run in a Southeasterly to Northeasterly direction along the arc of said curve for a distance of 257.83 feet to a point; thence run tangent to last stated curve in a Northeasterly direction for a distance of 374.77 feet to a point on the East line of said quarter-quarter section; thence turn an angle to the right of 110 degrees, 10 minutes, 35 seconds and run in a Southerly direction along the East line of said quarter-quarter section for a distance of 63.92 feet to a point; thence turn an angle to the right of 69 degrees, 49 minutes, 25 seconds and run in a Southwesterly direction for a distance of 352.73 feet to a point on a curve to the right, having a central angle of 61 degrees, 42 minutes, 56 seconds and a radius of 408.30 feet; thence run in a Southwesterly to Northwesterly direction along the arc of said curve for a distance of 439.79 feet to a point; thence turn an angle to the left from the tangent of last stated curve of 90 degrees, 00 minutes, 00 seconds and run in a Southwesterly direction for a distance of 20.00 feet to a point on a curve to the right, having a central angle of 37 degrees, 45 minutes, 17 seconds and a radius of 428.30 feet; thence turn an angle to the right to the tangent of said curve of 90 degrees, 00 minutes, 00 seconds and run in a Northwesterly direction along the arc of said curve for a distance of 282.22 feet to a point on a reverse curve to the left, having a central angle of 35 degrees, 47 minutes, 49 seconds and a radius of 395.42 feet; thence run in a Northwesterly direction along the arc of said curve for a distance of 247.05 feet to a point on the North line of said quarter-quarter section; thence turn an angle to the right from the chord of last stated curve of 117 degrees, 54 minutes, 35 seconds and run in an Easterly direction along the North line of said quarter-quarter section for a distance of 1,009.19 feet to the point of beginning. Said parcel containing 7.59 acres, more or less.

Parcel VI

A parcel of land situated in Sections 14, 15, 22, and 23, Township 18 South, Range 1 West Shelby County, Alabama, being more particularly described as follows:

Commence at a 3" capped iron pipe marking the Northeast corner of Section 22, Township 18 South, Range 1 West; Run thence South 88 degrees 57 minutes 05 seconds West along the North line of said Section 22 for 1318.81 feet to the Point of Beginning; Run thence South 0 degrees 34 minutes 32 seconds East along the West line of the East half of the Northeast Quarter of said Section 22 for 2665.12 feet; Run North 88 degrees 52 minutes 07 seconds East along the South line of the East half of the Northeast Quarter of said Section 22 for 1324.55 feet to the East line of said Section 22; Run thence South 0 degrees 40 minutes 07 seconds East along the East line of said Section 22 for 1331.29 feet to the Northwest corner of the Southwest Quarter of the Southwest Quarter of Section 23, Township 18 South, Range 1 West; Run thence North 32 degrees 47 minutes 48 seconds East for 4795.81 feet to the Southwest corner of the Southwest Quarter of the Southeast Quarter of Section 14, Township 18 South, Range 1 West; Run thence North 30 degrees 58 minutes 42 seconds East for 2549.52 feet; Run thence North for 500.00 feet to the Northeast corner of the Northwest Quarter of the Southeast Quarter of said Section 14; Run thence South 89 degrees 11 minutes 31 seconds West along the North line of the South half of said Section 14 for 2654.14 feet; Run thence South 0 degrees 24 minutes 10 seconds East for 1333.55 feet; Run thence South 89 degrees 11 minutes 37 seconds West for 1324.95 feet to the West line of said Section 14; Run thence North 0 degrees 29 minutes 15 seconds West along the West line of said Section 14 for 1333.50 feet to the Northeast corner of the East half of the Southeast Quarter of Section 15, Township 18 South, Range 1 West; Run thence South 88 degrees 47 minutes 40 seconds West along the North line of the said East half of the Southeast Quarter for 1321.78 feet; Run thence South 0 degrees 33 minutes 01 second East along the West line of the said East half of the Southeast Quarter for 2663.35 feet to the Point of Beginning.

Said land being in Sections 14, 15, 22, and 23, Township 18 South, Range 1 West of the Huntsville Principle Meridian, Shelby County, Alabama and containing 452.7 acres.

LESS AND EXCEPT a parcel of land situated in the SE 1/4 of the SE 1/4 of Section 15, Township 18 South, Range 1 West, Shelby County, Alabama, more particularly described as follows: Commence at the SE corner of said 1/4- 1/4 section and run thence West (assumed) along the south line thereof 659.60 feet to the point of beginning of the property herein described; thence continue along the last described course 659.32 feet; thence run North 00 degrees 30 minutes 20 seconds East 554.10 feet; thence run North 89 degrees 58 minutes 20 seconds East 384.71 feet; thence run South 25 degrees 57 minutes 00 seconds East 616.36 feet to the point of beginning.

Parcel VII-A

A parcel of land situated in Sections 27, 28, 32 and 33, Township 18 South, Range 1 West, Shelby County, Alabama, being more particularly described as follows:

Commence at an iron pin locally accepted to be the Northwest corner of said Section 33, thence run South along the West line of said Section 33 for a distance of 713.00 feet to the point of beginning; thence turn an angle to the right of 100 degrees 45 minutes 22 seconds and run in a northwesterly direction for a distance of 74.93 feet to an iron pin found; thence turn an angle to the left of 21 degrees 26 minutes 24 seconds and run in a southwesterly direction for a distance of 548.21 feet to an iron pin found; thence turn an angle to the right of 34 degrees 30 minutes 01 seconds and run in a northwesterly direction for a distance of 219.54 feet to an iron pin found on the Southeast right-of-way line of Greystone Way, a private roadway, in Greystone 1st Sector Phase II as recorded in Map Book 15, on pages 58-61, in the Office of the Judge of Probate, Shelby County, Alabama; thence turn an angle to the left of 69 degrees 44 minutes 59 seconds and run in a southwesterly direction along the Southeast right-of-way line of said Greystone Way for a distance of 113.46 feet to an iron pin found; thence turn an angle to the left of 2 degrees 16 minutes 48 seconds and run in a southwesterly direction along the Southeast right-of-way line of said Greystone Way for a distance of 70.71 feet to a point on a curve to the right having a central angle of 25 degrees 00 minutes 00 seconds and a radius of 721.69 feet; thence run in a southwesterly direction along the arc of said curve and also along the Southeast right-of-way line of said Greystone Way for a distance of 314.90 feet to an iron pin found on a reverse curve to the left having a central angle of 1 degree 12 minutes 15 seconds and a radius of 966.30 feet; thence run in a southwesterly direction along the arc of said curve and also along the Southeast right-of-way line of said Greystone way for a distance of 20.31 feet to an iron pin found on the Southeast right-of-way line of Berwick Road in Greystone Ridge Garden Homes as recorded in Map Book 16, on Page 31, in the Office of the Judge of Probate, Shelby County, Alabama; thence turn an angle to the left of 50 degrees 35 minutes 19 seconds from the chord of last stated curve and run in a southwesterly direction along the Southeast line of said Berwick Road for a distance of 163.77 feet to an iron pin found at the Northwest corner of Lot 2 in said Greystone Ridge Garden Homes; thence turn an angle to the left of 83 degrees 40 minutes 05 seconds and run in a southeasterly direction along the Northeast line of said Lot 2 for a distance of 100.01 feet to an iron pin found at the Northeast corner of said Lot 2; thence turn an angle to the right of 90 degrees 03 minutes 16 seconds and run in a southwesterly direction along the Southeast line of Lots 2, 3, 4, 5, 6 and 7 in said Greystone Ridge Garden Homes for a distance of 347.99 feet to an iron pin found; thence turn an angle to the right of 4 degrees 23 minutes 21 seconds and run in a southwesterly direction along the Southeast line of Lots 7 through 23 in said Greystone Ridge Garden Homes for a distance of 770.70 feet to an iron pin found; thence turn an angle to the right of 2 degrees 43 minutes 44 seconds and run in a southwesterly direction along the Southeast line of Lots 23 through 32 in said Greystone Ridge Garden Homes for a distance of 433.40 feet to an iron pin found; thence turn an angle to the left of 0 degrees 38 minutes 26 seconds and run in a southwesterly direction along the Southeast line of Lots 32 through 36 in said Greystone Ridge Garden Homes for a distance of 207.43 feet to an iron pin found; thence turn an angle to the left of 5 degrees 10 minutes 53 seconds and run in a southwesterly direction along the Southeast line of Lots 36 through 52 in said Greystone Ridge Garden Homes for a distance of 739.13 feet to an iron pin found at the Northwest corner of Lot 53B in a Resurvey of Lot 53, First Addition to Greystone Ridge Garden Homes as recorded in Map Book 16, on Page 57, in the Office of the Judge of Probate, Shelby County, Alabama; thence turn an angle to the left of 89 degrees 03 minutes 51 seconds and run in a southeasterly direction along the Northeast line of Lots 53B and 53A in said Resurvey of Lot 53 for a distance of 198.44 feet to an iron pin found; thence turn an angle to the right of 40

degrees 32 minutes 01 seconds and run in a southeasterly direction along the Northeast line of Lot 53A in said Resurvey of Lot 53 and also along the Northeast line of Lots 54 through 58 in First Addition to Greystone Ridge Garden Homes as recorded in Map Book 16, on Page 32, in the Office of the Judge of Probate, Shelby County, Alabama, and also along Lots 59 through 61 and Lot 66 in Greystone Ridge Garden Homes as recorded in Map Book 16, on Page 31, in the Office of the Judge of Probate, Shelby County, Alabama, for a distance of 712.32 feet to an iron pin found; thence turn an angle to the right of 34 degrees 46 minutes 13 seconds and run in a southwesterly direction along the Southeast line of Lots 66 and 67 in said Greystone Ridge Garden Homes for a distance of 200.89 feet to an iron pin found; thence turn an angle to the left of 119 degrees 51 minutes 08 seconds and run in a southeasterly direction for a distance of 153.32 feet to an iron pin found; thence turn an angle to the right of 86 degrees 27 minutes 23 seconds and run in a southeasterly direction for a distance of 7.25 feet to an iron pin found; thence turn an angle to the left of 94 degrees 06 minutes 19 seconds and run in a northeasterly direction for a distance of 21.56 feet to an iron pin found; thence turn an angle to the right of 92 degrees 39 minutes 27 seconds and run in a southeasterly direction for a distance of 215.68 feet to an iron pin found; thence turn an angle to the left of 37 degrees 13 minutes 10 seconds and run in a southeasterly direction for a distance of 196.34 feet to an iron pin found on the Northeast right-of-way line of Hugh Daniel Drive, a private roadway; thence turn an angle to the left of 21 degrees 33 minutes 40 seconds and run in a southeasterly direction along the Northeast right-of-way line of said Hugh Daniel Drive for a distance of 213.44 feet to an iron pin found; thence turn an angle to the left of 89 degrees 59 minutes 58 seconds and run in a northeasterly direction for a distance of 85.50 feet to an iron pin found; thence turn an angle to the right of 32 degrees 32 minutes 40 seconds and run in a northeasterly direction for a distance of 70.57 feet to an iron pin found; thence turn an angle to the right of 18 degrees 10 minutes 40 seconds and run in a northeasterly direction for a distance of 52.06 feet to an iron pin found; thence turn an angle to the left of 10 degrees 35 minutes 28 seconds and run in a northeasterly direction for a distance of 40.17 feet to an iron pin found; thence turn an angle to the left of 33 degrees 24 minutes 37 seconds and run in a northeasterly direction for a distance of 55.77 feet to an iron pin found; thence turn an angle to the right of 24 degrees 46 minutes 23 seconds and run in a northeasterly direction for a distance of 14.29 feet to an iron pin found; thence turn an angle to the right of 36 degrees 31 minutes 46 seconds and run in a northeasterly direction for a distance of 27.44 feet to an iron pin found; thence turn an angle to the right of 33 degrees 08 minutes 30 seconds and run in a southeasterly direction for a distance of 168.12 feet to an iron pin found; thence turn an angle to the left of 34 degrees 35 minutes 47 seconds and run in a northeasterly direction for a distance of 161.43 feet to an iron pin found; thence turn an angle to the left of 28 degrees 40 minutes 07 seconds and run in a northeasterly direction for a distance of 553.80 feet to an iron pin found on the Northwest right-of-way line of Greystone Drive, a private roadway, in Greystone 1st Sector Phase I as recorded in Map Book 14, on Page 91, in the Office of the Judge of Probate, Shelby County, Alabama; thence turn an angle to the left of 2 degrees 28 minutes 03 seconds and run in a northeasterly direction along the Northwest right-of-way line of said Greystone Drive for a distance of 375.40 feet to an iron pin found on a curve to the right having a central angle of 12 degrees 33 minutes 21 seconds and a radius of 1,678.31 feet; thence turn an angle to the right of 86 degrees 56 minutes 43 seconds to the radius of said curve and run in a northeasterly direction along the arc of said curve and also along the Northwest right-of-way line of said Greystone Drive for a distance of 367.78 feet to an iron pin found at the Southwest corner of Lot 13 in said Greystone 1st Sector Phase I; thence turn an angle

to the left from the chord of last stated curve of 83 degrees 43 minutes 26 seconds and run in a northwesterly direction along the Southwest line of said Lot 13 for a distance of 61.58 feet to an iron pin found; thence turn an angle to the right of 14 degrees 57 minutes 04 seconds and run in a northwesterly direction along the Southwest line of said Lot 13 for a distance of 134.88 feet to an iron pin found at the Northwest corner of said Lot 13; thence turn an angle to the right of 68 degrees 57 minutes 45 seconds and run in a northeasterly direction along the Northwest line of Lots 13 through 19 in said Greystone 1st Sector Phase I for a distance of 875.23 feet to an iron pin found; thence turn an angle to the left of 22 degrees 11 minutes 37 seconds and run in a northeasterly direction along the Northwest line of Lots 19 through 24 in said Greystone 1st Sector Phase I for a distance of 797.01 feet to an iron pin found at the Northwest corner of said Lot 24; thence turn an angle to the right of 51 degrees 55 minutes 06 seconds and run in a northeasterly direction along the Northwest line of Lots 24 and 25 in said Greystone 1st Sector Phase I for a distance of 274.60 feet to an iron pin found at the Northwest corner of Lot 16 in St. Charles at Greystone as recorded in Map Book 16, on Page 5, in the Office of the Judge of Probate, Shelby County, Alabama; thence turn an angle to the left of 16 degrees 37 minutes 12 seconds and run in a northeasterly direction along the Northwest line of said Lot 16 for a distance of 115.95 feet to an iron pin found; thence turn an angle to the left of 42 degrees 25 minutes 05 seconds and run in a northeasterly direction along the Northwest line of Lots 16, 15, 14 and 13 in said St. Charles at Greystone for a distance of 444.00 feet to an iron pin found at the Southwest corner of Lot 1 in Greystone 4th Sector as recorded in Map Book 16, on Page 89 A,B & C, in the Office of the Judge of Probate, Shelby County, Alabama; thence turn an angle to the right of 14 degrees 38 minutes 55 seconds and run in a northeasterly direction along the Northwest line of said Lot 1 for a distance of 155.71 feet to an iron pin found; thence turn an angle to the left of 14 degrees 59 minutes 28 seconds and run in a northeasterly direction along the Northwest line of Lots 1 and 2 in said Greystone 4th Sector for a distance of 612.50 feet to an iron pin found; thence turn an angle to the right of 62 degrees 01 minutes 15 seconds and run in a northeasterly direction along the Northwest line of said Lot 2 for a distance of 80.56 feet to an iron pin found; thence turn an angle to the right of 73 degrees 57 minutes 01 seconds and run in a southeasterly direction along the Northeast line of said Lot 2 for a distance of 210.71 feet to an iron pin found at the Northeast corner of Lot 3 in said Greystone 4th Sector; thence turn an angle to the right of 11 degrees 30 minutes 17 seconds and run in a southeasterly direction for a distance of 199.55 feet to an iron pin found on the Northwest line of Lot 4 in said Greystone 4th Sector; thence turn an angle to the left of 95 degrees 19 minutes 38 seconds and run in a northeasterly direction along the Northwest line of said Lot 4 for a distance of 39.95 feet to an iron pin found at the Northeast corner of said Lot 4; thence turn an angle to the right of 83 degrees 50 minutes 12 seconds and run in a southeasterly direction along the Northeast line of said Lot 4 for a distance of 180.00 feet to an iron pin found; thence turn an angle to the right of 35 degrees 56 minutes 37 seconds and run in a southwesterly direction along the Southeast line of said Lot 4 for a distance of 67.89 feet to the Southeast corner of said Lot 4, said corner being on the North right-of-way line of Greystone Way, a private roadway, in said Greystone 4th Sector; thence turn an angle to the left of 90 degrees 00 minutes 00 seconds and run in a southeasterly direction along said North right-of-way line for a distance of 198.68 feet to the Southwest corner of Lot 5A of A Resurvey of Lots 5 and 6 in Greystone 4th Sector as recorded in Map Book 17, on Page 97, in the Office of the Judge of Probate, Shelby County, Alabama; thence turn an angle to the left of 90 degrees 00 minutes 00 seconds and run in a northeasterly direction along the Northwest line of said

Lot 5A for a distance of 67.84 feet to an iron pin found at the Northwest corner of said Lot 5A; thence turn an angle to the right of 8 degrees 27 minutes 34 seconds and run in a northeasterly direction along the Northwest line of said Lots 5A and 6A and also along the Northwest line of Lot 7, 8 and 9 in said Greystone 4th Sector for a distance of 637.08 feet to an iron pin found; thence turn an angle to the right of 61 degrees 23 minutes 26 seconds and run in a northeasterly direction along the Northwest line of Lots 9 and 10 in said Greystone 4th Sector for a distance of 280.44 feet to an iron pin found; thence turn an angle to the left of 29 degrees 39 minutes 08 seconds and run in a northeasterly direction along the Northwest line of Lot 10 in said Greystone 4th Sector for a distance of 122.99 feet to an iron pin found at the Northwest corner of Lot 11 in said Greystone 4th Sector; thence turn an angle to the left of 4 degrees 41 minutes 00 seconds and run in a northeasterly direction along the Northwest line of Lots 11 through 14 in said Greystone 4th Sector for a distance of 488.47 feet to an iron pin found; thence turn an angle to the left of 6 degrees 08 minutes 32 seconds and run in a northeasterly direction along the Northwest line of Lots 14 through 16 in said Greystone 4th Sector for a distance of 246.56 feet to an iron pin found; thence turn an angle to the left of 23 degrees 49 minutes 53 seconds and run in a northeasterly direction along the Northwest line of Lots 16 through 19 in said Greystone 4th Sector for a distance of 483.13 feet to an iron pin found; thence turn an angle to the right of 61 degrees 41 minutes 06 seconds and run in a northeasterly direction along the Northwest line of Lots 19 and 20 in said Greystone 4th Sector for a distance of 304.66 feet to an iron pin found; thence turn an angle to the left of 3 degrees 47 minutes 28 seconds and run in a northeasterly direction along the Northwest line of Lots 20 through 24 in said Greystone 4th Sector for a distance of 539.54 feet to an iron pin found at the Northwest corner of Lot 25A in Amended Map of A Resurvey of Lot 25 Greystone 4th Sector as recorded in Map Book 19, on Page 69, in the Office of the Judge of Probate, Shelby County, Alabama; thence turn an angle to the left of 35 degrees 25 minutes 07 seconds and run in a northeasterly direction along the Northwest line of said Lots 25A and 26 in said Greystone 4th Sector for a distance of 390.95 feet to an iron pin found; thence turn an angle to the left of 4 degrees 34 minutes 17 seconds and run in a northeasterly direction along the Northwest line of Lots 27 through 29 in said Greystone 4th Sector for a distance of 436.56 feet to an iron pin found on the Southwest right-of-way of Greystone Way, a private roadway; thence turn an angle to the right of 70 degrees 12 minutes 39 seconds and run in a southeasterly direction for a distance of 95.13 feet to an iron pin found at the Northwest corner of Lot 30 in said Greystone 4th Sector on the Northeast right-of-way of said Greystone Way, a private roadway; thence turn an angle to the left of 19 degrees 52 minutes 16 seconds and run in a northeasterly direction along the Northwest line of said Lot 30 for a distance of 133.64 feet to an iron pin found; thence turn an angle to the left of 16 degrees 56 minutes 25 seconds and run in a northeasterly direction along the Northwest line of said Lot 30 for a distance of 89.36 feet to an iron pin found at the Northwest corner of Lot 1 in Greystone 7th Sector as recorded in Map Book 18, on Page 119, in the Office of the Judge of Probate, Shelby County, Alabama; thence turn an angle to the right of 1 degree 34 minutes 20 seconds and run in a northeasterly direction along the Northwest line of said Lot 1 for a distance of 130.16 feet to an iron pin found at the Northwest corner of Lot 2 in said Greystone 7th Sector; thence turn an angle to the left of 2 degrees 57 minutes 21 seconds and run in a northeasterly direction along the Northwest line of said Lot 2 for a distance of 131.09 feet to an iron pin found at the Northwest corner of Lot 3 in said Greystone 7th Sector; thence turn an angle to the right of 1 degree 29 minutes 15 seconds and run in a northeasterly direction along the Northwest line of said Lot 3 for a distance of 121.58 feet to an iron pin found; thence turn an angle

to the right of 3 degrees 35 minutes 36 seconds and run in a northeasterly direction along the Northwest line of said Lot 3 and also along the Northwest line of Lot 4A in a Resurvey of Lots 4 and 5 Greystone 7th Sector as recorded in Map Book 20, on Page 15, in the Office of the Judge of Probate, Shelby County, Alabama, for a distance of 279.84 feet to an iron pin found; thence turn an angle to the left of 30 degrees 00 minutes 32 seconds and run in a northeasterly direction along the Northwest line of said Lot 4A and Lot 5A in last stated Resurvey and also along the Northwest line of Lots 6 and 7 in said Greystone 7th Sector for a distance of 620.08 feet to an iron pin found; thence turn an angle to the left of 3 degrees 19 minutes 07 seconds and run in a northeasterly direction along the Northwest line of Lot 8 in said Greystone 7th Sector for a distance of 261.23 feet to an iron pin found; thence turn an angle to the left of 7 degrees 01 minutes 37 seconds and run in a northeasterly direction along the Northwest line of Lots 8 and 9 in said Greystone 7th Sector for a distance of 174.29 feet to an iron pin found at the Southwest corner of Lot 10 in said Greystone 7th Sector; thence turn an angle to the left of 83 degrees 58 minutes 27 seconds and run in a northwesterly direction along the Southwest line of said Lot 10 for a distance of 178.88 feet to an iron pin found; thence turn an angle to the right of 35 degrees 55 minutes 03 seconds and run in a northwesterly direction along the Southwest line of said Lot 10 and also along the Southwest line of Lots 1 and 8 in Greystone 7th Sector Phase I as recorded in Map Book 18, on Page 120 A,B & C, in the Office of the Judge of Probate, Shelby County, Alabama, for a distance of 342.48 feet to an iron pin found; thence turn an angle to the left of 15 degrees 53 minutes 06 seconds and run in a northwesterly direction along the Southwest line of Lots 8 through 10 in said Greystone 7th Sector Phase I for a distance of 307.90 feet to an iron pin found; thence turn an angle to the left of 2 degrees 11 minutes 48 seconds and run in a northwesterly direction along the Southwest line of Lots 10 through 12 in said Greystone 7th Sector Phase I for a distance of 218.46 feet to an iron pin found; thence turn an angle to the left of 49 degrees 29 minutes 29 seconds and run in a southwesterly direction along the Southeast line of Lots 12 and 13 in said Greystone 7th Sector Phase I and also along the Southeast line of Lot 58 in Greystone 8th Sector as recorded in Map Book 20, on Page 93 A & B, in the Office of the Judge of Probate, Shelby County, Alabama, for a distance of 168.21 feet to an iron pin found; thence turn an angle to the left of 29 degrees 27 minutes 13 seconds and run in a southwesterly direction along the Southeast line of Lots 58 and 57 in said Greystone 8th Sector for a distance of 99.43 feet to an iron pin found; thence turn an angle to the left of 14 degrees 19 minutes 43 seconds and run in a southwesterly direction along the Southeast line of Lots 57 through 50 in said Greystone 8th Sector for a distance of 1,090.53 feet to an iron pin found; thence turn an angle to the right of 5 degrees 36 minutes 11 seconds and run in a southwesterly direction along the Southeast line of Lots 49 through 46 in said Greystone 8th Sector for a distance of 503.78 feet to an iron pin found; thence turn an angle to the right of 24 degrees 47 minutes 26 seconds and run in a southwesterly direction along the Southeast line of Lot 46 in said Greystone 8th Sector for a distance of 178.90 feet to an iron pin found; thence turn an angle to the right of 75 degrees 25 minutes 39 seconds and run in a northwesterly direction along the Southwest line of said Lot 46 for a distance of 92.04 feet to an iron pin found on the Southeast right-of-way line of Castlehill Road, a private roadway, in said Greystone 8th Sector, said iron pin being on a curve to the right having a central angle of 21 degrees 29 minutes 03 seconds and a radius of 818.00 feet; thence turn an angle to the left of 90 degrees 00 minutes 00 seconds to the tangent of said curve and run in a southwesterly direction along the arc of said curve and also along the Southeast right-of-way line of said Castlehill Road for a distance of 306.73 feet to an iron pin found on a reverse curve to the left having a central angle of 88 degrees 53 minutes

07 seconds and a radius of 25.00 feet; thence run in a southwesterly direction along the arc of said curve for a distance of 38.77 feet to an iron pin found on a compound curve to the left having a central angle of 29 degrees 27 minutes 30 seconds and a radius of 244.92 feet, said iron pin found being on the Northeast right-of-way line of Greystone Way, a private roadway, in said Greystone 8th Sector; thence run in a southeasterly direction along the arc of said curve and also along the Northeast line of said Greystone Way for a distance of 125.92 feet to an iron pin found; thence turn an angle to the right of 90 degrees 00 minutes 00 seconds from the tangent of last stated curve and run in a southwesterly direction crossing said Greystone Way for a distance of 60.00 feet to an iron pin found on a curve to the right having a central angle of 30 degrees 22 minutes 48 seconds and a radius of 304.92 feet; thence run in a northwesterly direction along the Southwest right-of-way line of said Greystone Way for a distance of 161.68 feet to an iron pin found on a reverse curve to the left having a central angle of 84 degrees 31 minutes 48 seconds and a radius of 25.00 feet; thence run in a northwesterly direction along the arc of said curve for a distance of 36.88 feet to an iron pin found on the Southeast right-of-way line of Castlehill Road, a private roadway, said iron pin found being on a reverse curve to the right having a central angle of 0 degrees 49 minutes 50 seconds and a radius of 818.00 feet; thence run in a southwesterly direction along the arc of said curve and also along the Southeast right-of-way line of said Castlehill Road for a distance of 11.86 feet to an iron pin found on a reverse curve to the left having a central angle of 17 degrees 54 minutes 37 seconds and a radius of 504.23 feet; thence run in a southwesterly direction along the arc of said curve and also along the Southeast right-of-way line of said Castlehill Road for a distance of 157.62 feet to an iron pin found; thence run tangent to last stated curve in a southwesterly direction for a distance of 269.39 feet to an iron pin found on the South right-of-way of Greystone Way, a proposed private roadway, said iron being the Northeast corner of Lot 11, Greystone 9th Sector as recorded in Map Book 21, on Page 143, in the Office of the Judge of Probate, Shelby County, Alabama; thence turn an angle to the left of 96 degrees 18 minutes 10 seconds and run in a southeasterly direction along said Lot 11 for a distance of 62.68 feet to an iron pin found; thence turn an angle to the left of 15 degrees 52 minutes 20 seconds and run in a southeasterly direction for a distance of 107.14 feet to an iron pin found; thence turn an angle to the right of 26 degrees 28 minutes 24 seconds and run in a southeasterly direction for a distance of 35.27 feet to an iron pin found; thence turn an angle to the right of 55 degrees 59 minutes 34 seconds and run in a southwesterly direction for a distance of 28.14 feet to an iron pin found; thence turn an angle to the left of 114 degrees 54 minutes 18 seconds and run in a southeasterly direction for a distance of 32.06 feet to an iron pin found; thence turn an angle to the right of 40 degrees 33 minutes 55 seconds and run in a southeasterly direction for a distance of 106.72 feet to an iron pin found; thence turn an angle to the right of 19 degrees 49 minutes 52 seconds and run in a southeasterly direction along the Southeast line of Lots 11 and 10 in said Greystone 9th Sector for a distance of 42.83 feet to an iron pin found; thence turn an angle to the right of 17 degrees 34 minutes 22 seconds and run in a southwesterly direction along the Southeast line of said Lot 10 for a distance of 97.42 feet to an iron pin found; thence turn an angle to the right of 19 degrees 35 minutes 13 seconds and run in a southwesterly direction for a distance of 38.69 feet to an iron pin found; thence turn an angle to the left of 29 degrees 43 minutes 53 seconds and run in a southeasterly direction for a distance of 50.39 feet to an iron pin found; thence turn an angle to the left of 12 degrees 50 minutes 20 seconds and run in a southeasterly direction along the Southeast lines of Lots 10 and 9 of said Greystone 9th Sector for a distance of 58.98 feet to an iron pin found; thence turn an angle to the right of 58 degrees 10 minutes 18 seconds and run

in a southwesterly direction along the Southeast lines of Lots 9 and 8 of said Greystone 9th Sector for a distance of 271.36 feet to an iron pin found; thence turn an angle to the right of 41 degrees 02 minutes 02 seconds and run in a southwesterly direction along the Southwest line of Lots 8, 7 and 6 of said Greystone 9th Sector for a distance of 548.64 feet to an iron pin found; thence turn an angle to the left of 28 degrees 35 minutes 37 seconds and run in a southwesterly direction along the Southwest line of Lot 6 of said Greystone 9th Sector for a distance of 55.80 feet to an iron pin found; thence turn an angle to the right of 41 degrees 11 minutes 13 seconds and run in a northwesterly direction for a distance of 452.84 feet to an iron pin found; thence turn an angle to the right of 0 degrees 57 minutes 35 seconds and run in a northwesterly direction along lines of Lots 3 through 1 in said Greystone 9th Sector for a distance of 207.28 feet to an iron pin found; thence turn an angle to the left of 21 degrees 26 minutes 02 seconds and run in a southwesterly direction along said Lot 1 for a distance of 58.94 feet to an iron pin found; thence turn an angle to the left of 7 degrees 15 minutes 00 seconds and run in a southwesterly direction along said Lot 1 for a distance of 40.95 feet to an iron pin found; thence turn an angle to the right of 104 degrees 48 minutes 54 seconds and run in a northwesterly direction for a distance of 214.76 feet to an iron pin found on a curve to the left having a central angle of 18 degrees 45 minutes 08 seconds and a radius of 450.49 feet; thence turn an angle to the left of 106 degrees 45 minutes 49 seconds to the chord of said curve and run in a southwesterly direction along the arc of said curve for a distance of 147.44 feet to an iron pin found; thence turn an angle to the right of 109 degree 55 minutes 22 seconds from the chord of last stated curve and run in a northwesterly direction for a distance of 66.87 feet to an iron pin found; thence turn an angle to the right of 48 degrees 07 minutes 30 seconds and run in a northeasterly direction for a distance of 40.51 feet to an iron pin found; thence turn an angle to the left of 22 degrees 28 minutes 30 seconds and run in a northeasterly direction for a distance of 47.39 feet to an iron pin found; thence turn an angle to the right of 51 degrees 59 minutes 06 seconds and run in a northeasterly direction for a distance of 68.94 feet to an iron pin found; thence turn an angle to the left of 31 degrees 45 minutes 15 seconds and run in a northeasterly direction for a distance of 29.65 feet to an iron pin found; thence turn an angle to the right of 39 degrees 20 minutes 52 seconds and run in a northeasterly direction for a distance of 87.77 feet to an iron pin found; thence turn an angle to the left of 36 degrees 12 minutes 53 seconds and run in a northeasterly direction for a distance of 385.36 feet to an iron pin found; thence turn an angle to the left of 6 degrees 40 minutes 17 seconds and run in a northeasterly direction for a distance of 86.05 feet to an iron pin found; thence turn an angle to the left of 13 degrees 26 minutes 12 seconds and run in a northeasterly direction for a distance of 58.48 feet to an iron pin found; thence turn an angle to the left of 31 degrees 30 minutes 12 seconds and run in a northwesterly direction for a distance of 39.43 feet to an iron pin found; thence turn an angle to the left of 38 degrees 40 minutes 45 seconds and run in a northwesterly direction for a distance of 267.55 feet to an iron pin found; thence turn an angle to the left of 85 degrees 23 minutes 49 seconds and run in a southwesterly direction for a distance of 89.57 feet to an iron pin found; thence turn an angle to the left of 19 degrees 58 minutes 12 seconds and run in a southwesterly direction for a distance of 205.17 feet to an iron pin found; thence turn an angle to the left of 2 degrees 45 minutes 09 seconds and run in a southwesterly direction for a distance of 141.68 feet to an iron pin found; thence turn an angle to the left of 14 degrees 53 minutes 53 seconds and run in a southwesterly direction for a distance of 170.88 feet to an iron pin found; thence turn an angle to the left of 11 degrees 05 minutes 53 seconds and run in a southwesterly direction for a distance of 102.93 feet to an iron pin found; thence turn an angle to the right of 75 degrees 16

minutes 09 seconds and run in a southwesterly direction for a distance of 67.33 feet to an iron pin found; thence turn an angle to the left of 44 degrees 45 minutes 54 seconds and run in a southwesterly direction for a distance of 89.61 feet to an iron pin found; thence turn an angle to the right of 10 degrees 46 minutes 14 seconds and run in a southwesterly direction for a distance of 36.85 feet to an iron pin found; thence turn an angle to the left of 62 degrees 03 minutes 39 seconds and run in a southeasterly direction for a distance of 71.06 feet to an iron pin found being on the Southerly right-of-way of Greystone Way, a private roadway, and being on a curve to the left having a central angle of 4 degrees 21 minutes 11 seconds and a radius of 450.49 feet; thence turn an angle to the left of 13 degrees 19 minutes 54 seconds to the radius of said curve and run in a southwesterly direction along the arc of said curve for a distance of 34.23 feet to an iron pin found at the northeast corner of Lot 31 in Greystone 6th Sector as recorded in Map Book 17, on Page 54 A, B & C, in the Office of the Judge of Probate, Shelby County, Alabama; thence turn an angle to the left of 92 degrees 10 minutes 34 seconds from the chord of last stated curve and run in a southeasterly direction along the Northeast line of said Lot 31 for a distance of 200.26 feet to an iron pin found at the Southeast corner of said Lot 31; thence turn an angle to the right of 107 degrees 10 minutes 01 seconds and run in a southwesterly direction along the Southeast line of said Lot 31 for a distance of 97.05 feet to an iron pin found at the Southeast corner of Lot 32 in said Greystone 6th Sector; thence turn an angle to the left of 50 degrees 06 minutes 01 seconds and run in a southwesterly direction along the Southeast line of said Lot 32 for a distance of 65.88 feet to an iron pin found; thence turn an angle to the left of 25 degrees 52 minutes 47 seconds and run in a southeasterly direction along the Northeast line of said Lot 32 and Lot 33 in said Greystone 6th Sector for a distance of 88.93 feet to an iron pin found; thence turn an angle to the left of 0 degrees 02 minutes 13 seconds and run in a southeasterly direction along the Northeast line of Lots 33 through 37 in said Greystone 6th Sector and acreage for a distance of 739.46 feet to an iron pin found; thence turn an angle to the left of 9 degrees 26 minutes 44 seconds and run in a southeasterly direction for a distance of 425.82 feet to an iron pin found; thence turn an angle to the right of 71 degrees 14 minutes 11 seconds and run in a southwesterly direction for a distance of 123.59 feet to an iron pin found; thence turn an angle to the right of 73 degrees 52 minutes 17 seconds and run in a northwesterly direction for a distance of 363.02 feet to an iron pin found; thence turn an angle to the left of 23 degrees 47 minutes 02 seconds and run in a northwesterly direction for a distance of 143.53 feet to an iron pin found; thence turn an angle to the right of 4 degrees 32 minutes 45 seconds and run in a northwesterly direction along the Southwest line of Lot 38 in said Greystone 6th Sector for a distance of 166.18 feet to an iron pin found at the Southeast corner of Lot 39 in said Greystone 6th Sector; thence turn an angle to the left of 26 degrees 51 minutes 52 seconds and run in a southwesterly direction along the Southeast line of said Lot 39 for a distance of 93.68 feet to an iron pin found; thence turn an angle to the right of 17 degrees 05 minutes 29 seconds and run in a northwesterly direction along the Southwest line of Lots 39 through 43 in said Greystone 6th Sector for a distance of 457.63 feet to an iron pin found; thence turn an angle to the left of 19 degrees 57 minutes 33 seconds and run in a southwesterly direction along the Southeast line of Lots 43 and 44 in said Greystone 6th Sector for a distance of 81.21 feet to an iron pin found; thence turn an angle to the left of 65 degrees 39 minutes 24 seconds and run in a southwesterly direction along the Southeast line of Lots 44 and 45 in said Greystone 6th Sector for a distance of 74.24 feet to an iron pin found; thence turn an angle to the left of 22 degrees 31 minutes 32 seconds and run in a southeasterly direction along the Northeast line of Lots 45 through 47 in said Greystone 6th Sector

for a distance of 172.74 feet to an iron pin found; thence turn an angle to the right of 16 degrees 25 minutes 25 seconds and run in a southwesterly direction along the Southeast line of Lots 47 through 52 in said Greystone 6th Sector for a distance of 491.32 feet to an iron pin found; thence turn an angle to the right of 5 degrees 27 minutes 21 seconds and run in a southwesterly direction along the Southeast line of Lots 52 through 56 in said Greystone 6th Sector for a distance of 502.62 feet to an iron pin found at the Southeast corner of Lot 57 in said Greystone 6th Sector; thence turn an angle to the right of 26 degrees 11 minutes 16 seconds and run in a southwesterly direction along the Southeast line of said Lot 57 for a distance of 151.81 feet to an iron pin found at the Southwest corner of said Lot 57; thence turn an angle to the right of 60 degrees 13 minutes 24 seconds and run in a northwesterly direction for a distance of 143.13 feet to the point of beginning. Containing 432.77 acres more or less; LESS AND EXCEPT two parcels of land being more particularly described as follows:

LESS AND EXCEPT PARCEL I:

Commence at an iron pin locally accepted to be the Northwest corner of said Section 33, thence run south along the West line of said Section 33 for a distance of 1039.62 feet to the point of beginning, said point of beginning being on the Northeast line of Lot 138 in Greystone 1st Sector Phase II as recorded in Map Book 15, on Page 58 through 61, in the Office of the Judge of Probate, Shelby County, Alabama; thence turn an angle to the right of 98 degrees 11 minutes 09 seconds and run in a northwesterly direction along the Northeast line of Lots 138, 137, 136 and 135 in said Greystone 1st Sector Phase II for a distance of 646.59 feet to a point, said point being on the right-of-way of King Stables Road, a private roadway; thence turn an angle to the left of 61 degrees 39 minutes 17 seconds and run in a southeasterly direction for a distance of 42.62 feet to a point on the southwest right-of-way line of King Stables Road as recorded in said Greystone 1st Sector Phase II; thence turn an angle to the left of 80 degrees 04 minutes 56 seconds and run in a southeasterly direction along said Southwest right-of-way line of said King Stables Road for a distance of 72.14 feet to an iron pin found on a curve to the left having a central angle of 12 degrees 44 minutes 46 seconds and a radius of 774.50 feet; thence run in a southeasterly direction along said Southwest right-of-way line of said King Stables Road and also along the arc of said curve for a distance of 172.30 feet to an iron pin found on a reverse curve to the right having a central angle of 86 degrees 03 minutes 19 seconds and a radius of 25.00 feet; thence run in a southeasterly to southwesterly direction along the arc of said curve for a distance of 37.55 feet to an iron pin found on the Northwest right-of-way line of Shandwick Place, a private roadway, in said Greystone 1st Sector Phase II; thence run tangent to last stated curve in a southwesterly direction along the Northwest right-of-way line of said Shandwick Place for a distance of 267.58 feet to an iron pin found on the Southeast corner of Lot 82 in said Greystone 1st Sector Phase II; thence turn an angle to the right of 90 degrees 00 minutes 00 seconds and run in a northwesterly direction along the Northeast line of said Lot 82 for a distance of 223.65 feet to an iron pin found on the Northeast corner of said Lot 82; thence turn an angle to the left of 97 degrees 02 minutes 12 seconds and run in a southwesterly direction along the Northwest line of Lots 82, 81 and 80 in said Greystone 1st Sector Phase II for a distance of 407.36 feet to an iron pin found; thence turn an angle to the right of 14 degrees 31 minutes 58 seconds and run in a southwesterly direction along the Northwest line of Lots 80, 79, 78 and 77 in said Greystone 1st Sector Phase II for a distance of 348.78 feet to an iron pin found; thence turn an angle to the right

of 3 degrees 45 minutes 02 seconds and run in a southwesterly direction along the Northwest line of Lots 77, 76, and 75 in said Greystone 1st Sector Phase II for a distance of 347.89 feet to an iron pin found; thence turn an angle to the left of 47 degrees 04 minutes 01 seconds and run in a southeasterly direction along the Southwest line of said Lot 75 for a distance of 123.67 feet to an iron pin found; thence turn an angle to the left of 40 degrees 06 minutes 26 seconds and run in a southeasterly direction along the Southwest line of said Lot 75 for a distance of 70.13 feet to an iron pin found at the Northwest corner of Lot 74 in said Greystone 1st Sector Phase II; thence turn an angle to the right of 40 degrees 35 minutes 37 seconds and run in a southeasterly direction along the Southwest line of said Lot 74 for a distance of 114.86 feet to an iron pin found at the Northwest corner of Lot 62 in said Greystone 1st Sector Phase II; thence turn an angle to the right of 34 degrees 09 minutes 34 seconds and run in a southwesterly direction along the Northwest line of Lots 62, 61, 60 and 59 in said Greystone 1st Sector Phase II for a distance of 485.11 feet to an iron pin found; thence turn an angle to the left of 12 degrees 56 minutes 14 seconds and run in a southwesterly direction along the Northwest line of Lots 59, 58 and 57 in said Greystone 1st Sector Phase II for a distance of 378.52 feet to an iron pin found at the Northwest corner of Lot 56 in said Greystone 1st Sector Phase II; thence turn an angle to the left of 4 degrees 01 minutes 24 seconds and run in a southwesterly direction along the Northwest line of said Lot 56 for a distance of 177.66 feet to an iron pin found at the Northwest corner of Lot 55 in said Greystone 1st Sector Phase II; thence turn an angle to the left of 21 degrees 19 minutes 38 seconds and run in a southeasterly direction along the Southwest line of said Lot 55 for a distance of 170.13 feet to an iron pin found at the Northwest corner of Lot 54 in said Greystone 1st Sector Phase II; thence turn an angle to the left of 4 degrees 08 minutes 56 seconds and run in a southeasterly direction along the Southwest line of said Lot 54 and also along the Southwest line of Lots 53A and 52A of a Resurvey of Lots 52 and 53 in Greystone 1st Sector Phase II as recorded in Map Book 16, on Page 8, in the Office of the Judge of Probate, Shelby County, Alabama, and also along the Southwest line of Lot 51 in Greystone 1st Sector Phase II as recorded in Map Book 15, on pages 58 through 61, in the Office of the Judge of Probate, Shelby County, Alabama, for a distance of 545.96 feet to an iron pin found; thence turn an angle to the left of 48 degrees 56 minutes 10 seconds and run in a southeasterly direction along the Southwest line of said Lot 51 for a distance of 91.65 feet to an iron pin found; thence turn an angle to the left of 36 degrees 54 minutes 34 seconds and run in a northeasterly direction along the Southeast line of Lots 51, 50 and 49 and also along the Southeast line of Lots 48 and 47 in Greystone 1st Sector Phase I as recorded in Map Book 14, on Page 91, in the Office of the Judge of Probate, Shelby County, Alabama, for a distance of 705.63 feet to an iron pin found at the Southwest corner of Lot 46 in said Greystone 1st Sector Phase I; thence turn an angle to the left of 38 degrees 30 minutes 14 seconds and run in a northeasterly direction along the Southeast line of Lots 46, 45 and 44 in said Greystone 1st Sector Phase I for a distance of 402.83 feet to an iron pin found; thence turn an angle to the right of 7 degrees 52 minutes 33 seconds and run in a northeasterly direction along the Southeast line of Lots 44, 43, 42 and 41 in said Greystone 1st Sector Phase I for a distance of 581.86 feet to an iron pin found; thence turn an angle to the left of 20 degrees 50 minutes 24 seconds and run in a northeasterly direction along the Southeast line of Lots 41 and 40 in said Greystone 1st Sector Phase I for a distance of 173.78 feet to an iron pin found; thence turn an angle to the left of 65 degrees 53 minutes 15 seconds and run in a northwesterly direction along the Northeast line of Lots 40 and 39 in said Greystone 1st Sector Phase I for a distance of 80.07 feet to an iron pin found; thence turn an angle to the right of 41 degrees 29 minutes 41 seconds and run in a northeasterly direction along the

Southeast line of Lots 39 and 38 in said Greystone 1st Sector Phase I for a distance of 190.28 feet to an iron pin found; thence turn an angle to the right of 39 degrees 33 minutes 49 seconds and run in a northeasterly direction along the Southeast line of Lots 38, 37, 36, 35, 34, 33 and 32 in said Greystone 1st Sector Phase I for a distance of 775.12 feet to an iron pin found; thence turn an angle to the left of 11 degrees 49 minutes 37 seconds and run in a northeasterly direction along the Southeast line of Lots 32, 31, 30, 29, 28 and 27 in said Greystone 1st Sector Phase I for a distance of 821.91 feet to an iron pin found at the Southeast corner of Lot 26A in a Resurvey of Lot 26 Greystone 1st Sector Phase I as recorded in Map Book 15, on Page 52, in the Office of the Judge of Probate, Shelby County, Alabama; thence turn an angle to the left of 10 degrees 42 minutes 25 seconds and run in a northeasterly direction along the Southeast line of said Lot 26A for a distance of 207.53 feet to an iron pin found on the Southwest right-of-way line of King Stables Drive, a private roadway, in said Greystone 1st Sector Phase I; thence turn an angle to the right of 84 degrees 16 minutes 32 seconds and run in a southeasterly direction along said Southwest right-of-way line of said King Stables Drive for a distance of 35.93 feet to a point on a curve to the right having a central angle of 83 degrees 08 minutes 11 seconds and a radius of 25.00 feet; thence run in a southeasterly direction along the arc of said curve for a distance of 36.28 feet to an iron pin found on the West right-of-way line of Greystone Drive, a private roadway, in said Greystone 1st Sector Phase I; thence turn an angle from the chord of last stated curve to the left of 84 degrees 17 minutes 19 seconds and run in a northeasterly direction crossing said Greystone Drive for a distance of 77.14 feet to an iron pin found on the East right-of-way line of said Greystone Drive; thence turn an angle to the left of 47 degrees 28 minutes 21 seconds and run in a northeasterly direction along the East right-of-way line of said Greystone Drive for a distance of 255.00 feet to an iron pin found on a curve to the left having a central angle of 29 degrees 00 minutes 00 seconds and a radius of 880.68 feet; thence run in a northwesterly direction along the arc of said curve and also along the East right-of-way line of said Greystone Drive for a distance of 445.75 feet to an iron pin found; thence run tangent to last stated curve in a northwesterly direction along the East right-of-way line of said Greystone Drive for a distance of 155.00 feet to an iron pin found on a curve to the right having a central angle of 44 degrees 00 minutes 00 seconds and a radius of 378.39 feet; thence run in a northeasterly direction along the arc of said curve and also along the East right-of-way line of said Greystone Drive for a distance of 290.58 feet to an iron pin found; thence turn an angle from the chord of last stated curve to the left of 68 degrees 00 minutes 00 seconds and run in a northwesterly direction crossing said Greystone Drive for a distance of 58.69 feet to an iron pin found on the Southeast right-of-way of said Greystone Drive, and on a curve to the left having a central angle of 19 degrees 09 minutes 04 seconds and a radius of 438.39 feet; thence turn an interior counterclockwise angle to the left of 0 degrees 04 minutes 08 seconds to the radius of said curve and run in a southwesterly direction along the arc of said curve and also along the West right-of-way of said Greystone Drive for a distance of 146.53 feet to an iron pin found; thence turn an angle from the chord of last stated curve to the right of 90 degrees 55 minutes 38 seconds and run in a northwesterly direction for a distance of 63.08 feet to an iron pin found; thence turn an angle to the left of 67 degrees 49 minutes 35 seconds and run in a southwesterly direction for a distance of 57.64 feet to an iron pin found; thence turn an angle to the right of 33 degrees 47 minutes 18 seconds and run in a southwesterly direction for a distance of 58.63 feet to an iron pin found on the northeast corner of Lot 2A in a Resurvey of Lots 2 and 5 St. Ives at Greystone as recorded in Map Book 17, on Page 33, in the Office of the Judge of Probate, Shelby County, Alabama; thence turn an angle to

the right of 74 degrees 18 minutes 13 seconds and run in a northwesterly direction along the Northeast line of Lots 2A and 5A in said Resurvey for a distance of 133.76 feet to an iron pin found at the southeast corner of Lot 6 in St. Ives at Greystone as recorded in Map Book 15, on Page 70, in the Office of the Judge of Probate, Shelby County, Alabama; thence turn an angle to the right of 37 degrees 52 minutes 35 seconds and run in a northeasterly direction along the Southeast line of said Lot 6 for a distance of 113.01 feet to an iron pin found; thence turn an angle to the left of 57 degrees 25 minutes 15 seconds and run in a northwesterly direction along the northeast line of said Lot 6 for a distance of 66.09 feet to an iron pin found at the Southeast corner of Lot 7 in said St. Ives at Greystone; thence turn an angle to the right of 47 degrees 00 minutes 12 seconds and run in a northwesterly direction along the Northeast line of said Lot 7 for a distance of 493.64 feet to a point; thence turn an angle to the left of 122 degrees 49 minutes 05 seconds and run in a southwesterly direction along the Northwest line of said Lot 7 for a distance of 173.27 feet to an iron pin found; thence turn an angle to the left of 38 degrees 23 minutes 31 seconds and run in a southwesterly direction along the Northwest line of Lot 7 and Lot 8 in said St. Ives at Greystone for a distance of 328.54 feet to an iron pin found at the Northwest corner of Lot 9 in said St. Ives at Greystone; thence turn an angle to the right of 6 degrees 23 minutes 22 seconds and run in a southwesterly direction along the Northwest line of Lots 9 through 16 in said St. Ives at Greystone for a distance of 719.55 feet to an iron pin found; thence turn an angle to the right of 4 degrees 29 minutes 30 seconds and run in a southwesterly direction along the Northwest line of Lots 16 and 17 in said St. Ives at Greystone for a distance of 105.72 feet to an iron pin found, said iron pin found being the Northernmost corner of Lot 140 in Greystone 1st Sector Phase II as recorded in Map Book 15, on Page 58 though 61, in the Office of the Judge of Probate, Shelby County, Alabama; thence turn an angle to the right of 37 degrees 25 minutes 23 seconds and run in a southwesterly direction along the Northwest line of said Lot 140 for a distance of 102.22 feet to an iron pin found at the Northeast corner of Lot 139 in said Greystone 1st Sector Phase II; thence turn an angle to the right of 44 degrees 48 minutes 01 seconds and run in a northwesterly direction along the Northeast line of said Lot 139 for a distance of 133.52 feet to an iron pin found; thence turn an angle to the left of 78 degrees 49 minutes 37 seconds and run in a southwesterly direction along the Northwest line of Lots 139 and 138 in said Greystone 1st Sector Phase II for a distance of 104.94 feet to an iron pin found; thence turn an angle to the right of 65 degrees 33 minutes 29 seconds and run in a northwesterly direction along the Northeast line of said Lot 138 for a distance of 30.27 feet to the point of beginning. Containing 135.84 acres, more or less.

LESS AND EXCEPT PARCEL II:

Commence at the Northeast corner of said Section 33, thence run in a northerly direction along the East line of said Section 28 for a distance of 2073.62 feet to the point of beginning, said point of beginning being on the Southeast line of Lot 5 in Greystone 5th Sector Phase II as recorded in Map Book 17, on Page 118, in the Office of the Judge of Probate, Shelby County, Alabama; thence turn an angle to the left of 124 degrees 49 minutes 22 seconds and run in a southwesterly direction along the Southeast line of Lots 5, 4 and 3 in said Greystone 5th Sector Phase II for a distance of 371.61 feet to an iron pin found; thence turn an angle to the right of 0 degrees 01 minutes 41 seconds and run in a southwesterly direction along the Southeast line of Lots 3 and 2 and also along the Southeast line of Lot 1 in Greystone 5th Sector Phase I as recorded in Map Book 17, on Page 72 A, B & C, in

the Office of the Judge of Probate, Shelby County, Alabama, for a distance of 358.49 feet to an iron pin found, said iron pin being on the eastern right-of-way of Greystone Way, a private roadway; thence turn an angle to the right of 51 degrees 19 minutes 37 seconds and run in a northwesterly direction along the Southwest line of said Lot 1 and also crossing said Greystone Way in said Greystone 5th Sector Phase I for a distance of 246.90 feet to an iron pin found at the Northeast corner of Lot 76 in said Greystone 5th Sector Phase I and being on the South right-of-way of said Greystone Way; thence turn an angle to the left of 76 degrees 20 minutes 18 seconds and run in a southwesterly direction along the Southeast line of Lots 76 and 74 in said Greystone 5th Sector Phase I for a distance of 356.31 feet to an iron pin found at the Northeast corner of Lot 73 in said Greystone 5th Sector Phase I; thence turn an angle to the right of 12 degrees 08 minutes 52 seconds and run in a southwesterly direction along the Southeast line of said Lot 73 for a distance of 216.21 feet to an iron pin found at the Southeast corner of Lot 66 in said Greystone 5th Sector Phase I; thence turn an angle to the right of 11 degrees 30 minutes 07 seconds and run in a southwesterly direction along the Southeast line of Lots 66 and 65 in said Greystone 5th Sector Phase I for a distance of 298.75 feet to an iron pin found; thence turn an angle to the right of 5 degrees 17 minutes 17 seconds and run in a southwesterly direction along the Southeast line of Lots 65, 64, 62 and 61 in said Greystone 5th Sector Phase I for a distance of 532.30 feet to an iron pin found; thence turn an angle to the right of 42 degrees 26 minutes 18 seconds and run in a northwesterly direction along the Southwest line of Lots 61 and 60 in said Greystone 5th Sector Phase I for a distance of 241.13 feet to an iron pin found; thence turn an angle to the left of 86 degrees 28 minutes 39 seconds and run in a southwesterly direction along the Southeast line of Lots 59, 58, 57, 56 and 55 in said Greystone 5th Sector Phase I for a distance of 632.32 feet to an iron pin found; thence turn an angle to the right of 17 degrees 51 minutes 21 seconds and run in a southwesterly direction along the Southeast line of Lots 55, 54, 53 and 52 in said Greystone 5th Sector Phase I for a distance of 525.76 feet to an iron pin found; thence turn an angle to the right of 0 degrees 21 minutes 00 seconds and run in a southwesterly direction along the Southeast line of said Lot 52 for a distance of 84.35 feet to an iron pin found at the Southwest corner of said Lot 52; thence turn an angle to the right of 93 degrees 47 minutes 14 seconds and run in a northwesterly direction along the Southwest line of Lots 52, 51 and 50 in said Greystone 5th Sector Phase I for a distance of 563.01 feet to an iron pin found; thence turn an angle to the left of 1 degree 53 minutes 50 seconds and run in a northwesterly direction along the Southwest line of said Lot 50 and Lot 48A in a Resurvey of Lots 46, 47, 48 and 49 Greystone 5th Sector Phase I as recorded in Map Book 17, on Page 114, in the Office of the Judge of Probate, Shelby County, Alabama, for a distance of 225.98 feet to an iron pin found; thence turn an angle to the left of 10 degrees 05 minutes 31 seconds and run in a northwesterly direction along the Southwest line of said Lot 48A for a distance of 140.38 feet to an iron pin found; thence turn an angle to the right of 44 degrees 38 minutes 48 seconds and run in a northwesterly direction along the Southwest line of said Lot 48A for a distance of 126.25 feet to an iron pin found; thence turn an angle to the right of 12 degrees 38 minutes 20 seconds and run in a northwesterly direction along the Southwest line of said Lot 48A and also 46A in said Resurvey for a distance of 197.68 feet to an iron pin found; thence turn an angle to the right of 10 degrees 34 minutes 07 seconds and run in a northeasterly direction along the Northwest line of said Lot 46A for a distance of 410.48 feet to an iron pin found; thence turn an angle to the left of 23 degrees 02 minutes 06 seconds and run in a northwesterly direction along the Southwest line of Lot 44 in Greystone 5th Sector Phase I as recorded in Map Book 17, on Pages 72 A, B & C, in the Office of the Judge of Probate, Shelby

County, Alabama, for a distance of 331.39 feet to an iron pin found at the Northwest corner of Lot 43 in said Greystone 5th Sector Phase I; thence turn an angle to the right of 104 degrees 13 minutes 40 seconds and run in a northeasterly direction along the Northwest line of Lots 43, 42 and 41 in said Greystone 5th Sector Phase I for a distance of 609.28 feet to an iron pin found; thence turn an angle to the right of 17 degrees 00 minutes 54 seconds and run in a northeasterly direction along the Northwest line of Lots 41 and 40 in said Greystone 5th Sector Phase I for a distance of 247.52 feet to an iron pin found; thence turn an angle to the left of 9 degrees 12 minutes 45 seconds and run in a northeasterly direction along the Northwest line of Lots 40, 39 and 38 of said Greystone 5th Sector Phase I and also along the Northwest line of Lot 37A of a Resurvey of Lot 37 Greystone 5th Sector Phase I as recorded in Map Book 19, on Page 161, in the Office of the Judge of Probate, Shelby County, Alabama, for a distance of 453.60 feet to an iron pin found at the Northeast corner of said Lot 37A; thence turn an angle to the left of 27 degrees 42 minutes 56 seconds and run in a northeasterly direction along the Northwest line of Lot 36 and a park in said Greystone 5th Sector Phase I for a distance of 225.10 feet to an iron pin found; thence turn an angle to the left of 43 degrees 27 minutes 38 seconds and run in a northeasterly direction along the Northwest line of said park and Lot 35 in said Greystone 5th Sector Phase I for a distance of 155.83 feet to an iron pin found; thence turn an angle to the right of 10 degrees 36 minutes 09 seconds and run in a northeasterly direction along the Northwest line of Lots 35 and 34 in said Greystone 5th Sector Phase I and also along the Northwest line of Lot 32B of a Resurvey of Lots 33 and 32A Greystone 5th Sector Phase I as recorded in Map Book 19, on Page 130, in the Office of the Judge of Probate, Shelby County, Alabama, for a distance of 657.80 feet to an iron pin found; thence turn an angle to the right of 16 degrees 33 minutes 13 seconds and run in a northeasterly direction along said Northwest line of said 32B and also crossing Greystone Way, a private roadway, in said Greystone 5th Sector Phase I and also along the Northwest line of Lot 31A in A Resurvey of Lots 31 & 32 Greystone 5th Sector Phase I as recorded in Map Book 17, on Page 113, in the Office of the Judge of Probate, Shelby County, Alabama, for a distance of 172.32 feet to an iron pin found; thence turn an angle to the right of 42 degrees 29 minutes 00 seconds and run in a northeasterly direction along the Northwest line of said Lot 31A and also along the Northwest line of Lot 29 in said Greystone 5th Sector Phase I for a distance of 205.08 feet to an iron pin found; thence turn an angle to the left of 8 degrees 55 minutes 34 seconds and run in a northeasterly direction along the Northwest line of Lots 29 and 28 in said Greystone 5th Sector Phase I and also along the Northwest line of Lot 23 in Greystone 5th Sector Phase II as recorded in Map Book 17, on Page 118, in the Office of the Judge of Probate, Shelby County, Alabama, for a distance of 246.08 feet to an iron pin found on the Northwest line of said Lot 23; thence turn an angle to the left of 22 degrees 42 minutes 20 seconds and run in a northeasterly direction along the Northwest line of Lots 23, 22 and 21 in said Greystone 5th Sector Phase II for a distance of 464.28 feet to an iron pin found; thence turn an angle to the left of 11 degrees 20 minutes 51 seconds and run in a northeasterly direction along the Northwest line of Lots 20 and 19 in said Greystone 5th Sector Phase II for a distance of 241.66 feet to an iron pin found; thence turn an angle to the left of 8 degrees 36 minutes 33 seconds and run in a northeasterly direction along the Northwest line of Lots 19, 18, 17 and 16 in said Greystone 5th Sector Phase II for a distance of 514.62 feet to an iron pin found; thence turn an angle to the left of 2 degrees 23 minutes 08 seconds and run in a northeasterly direction along the Northwest line of Lots 15, 14 and 13 in said Greystone 5th Sector Phase II for a distance of 425.85 feet to an iron pin found at the Northwest corner of said Lot 13; thence turn an angle to the right of 77 degrees 41 minutes 07

seconds and run in a southeasterly direction along the Northeast line of said Lot 13 for a distance of 92.05 feet to an iron pin found; thence turn an angle to the right of 33 degrees 48 minutes 51 seconds and run in a southeasterly direction along the Northeast line of said Lot 13 for a distance of 187.62 feet to an iron pin found at the Northwest corner of Lot 12A in a Resurvey of Lots 11 and 12 Greystone 5th Sector Phase II as recorded in Map Book 20, on Page 92, in the Office of the Judge of Probate, Shelby County, Alabama; thence turn an angle to the left of 17 degrees 45 minutes 55 seconds and run in a southeasterly direction along the Northeast line of said Lot 12A for a distance of 274.34 feet to an iron pin found; thence turn an angle to the right of 76 degrees 20 minutes 03 seconds and run in a southwesterly direction along the Southeast line of said Lot 12A for a distance of 35.14 feet to an iron pin found; thence turn an angle to the left of 71 degrees 50 minutes 19 seconds and run in a southeasterly direction along the Northeast line of said Lot 12A and also along the Northeast line of Lot 11A in said Resurvey for a distance of 68.38 feet to an iron pin found; thence turn an angle to the left of 67 degrees 24 minutes 19 seconds and run in a northeasterly direction along the Northwest line of said Lot 11A for a distance of 44.34 feet to an iron pin found; thence turn an angle to the right of 92 degrees 34 minutes 47 seconds and run in a southeasterly direction along the Northeast line of said Lot 11A for a distance of 97.71 feet to an iron pin found; thence turn an angle to the right of 50 degrees 57 minutes 22 seconds and run in a southwesterly direction along the Southeast line of said Lot 11A and also along the Southeast line of Lot 10 in said Greystone 5th Sector Phase II for a distance of 331.66 feet to an iron pin found; thence turn an angle to the right of 6 degrees 55 minutes 37 seconds and run in a southwesterly direction along the Southeast line of Lots 10, 9, 8, 7 and 6 in said Greystone 5th Sector Phase II for a distance of 567.97 feet to an iron pin found; hence turn an angle to the right of 17 degrees 27 minutes 17 seconds and run in a southwesterly direction along the Southeast line of Lots 6 and 5 in said Greystone 5th Sector Phase II for a distance of 118.35 feet to the point of beginning. Containing 93.29 acres, more or less.

Together with the easement rights created by that certain Reciprocal Easement Agreement between Daniel Oak Mountain Limited Partnership and Daniel Links Limited Partnership dated January 1, 1990, recorded in Deed Book 312, Page 274; First Amendment dated November 6, 1990, recorded in Deed Book 317, Page 253; Second Amendment dated January 27, 1993 recorded as Inst. #1993-03124 and Third Amendment to be recorded; all in Probate Office of Shelby County, Alabama.

Also together with the easement rights created by that certain St. Ives Reciprocal Easement Agreement dated August 1, 1991, recorded in Deed Book 356, Page 668 in the Probate Office of Shelby County.

Parcel VII-B

A parcel of land situated in the SW 1/4 of Section 28, Township 18 South, Range 1 West, Shelby County, Alabama, being more particularly described as follows:

Begin at an iron pin found at the SW corner of Lot 37 in Greystone 6th Sector as recorded in Map Book 17, Pages 54 A, B, C & D, in the Office of the Judge of Probate, Shelby County, Alabama, thence run in a Southeasterly direction along the Southwest line of said Lot 37 for a distance of 278.74 feet to an iron pin found at the Southeast corner of said Lot 37; thence turn an angle to the

right of $60^{\circ} 23'33''$ and run in a Southwesterly direction for a distance of 130.35 feet to an iron pin found; thence turn an angle to the left of $9^{\circ} 26'44''$ and run in a Southeasterly direction for a distance of 425.82 feet to an iron pin found; thence turn an angle to the right of $71^{\circ} 14'11''$ and run in a Southwesterly direction for a distance of 123.59 feet to an iron pin found; thence turn an angle to the right of $73^{\circ} 52'17''$ and run in a Northwesterly direction for a distance of 363.02 feet to an iron pin found; thence turn an angle to the left of $23^{\circ} 47'02''$ and run in a Northwesterly direction for a distance of 143.53 feet to an iron pin found; thence turn an angle to the right of $4^{\circ} 32'45''$ and run in a Northwesterly direction for a distance of 50.29 feet to an iron pin found at the Southeast corner of Lot 38 in said Greystone 6th Sector; thence turn an angle to the right of $83^{\circ} 15'37''$ and run in a Northeasterly direction along the Southeast line of said Lot 38 for a distance of 244.18 feet to an iron pin found, said iron pin found being on a curve to the right having a central angle of $3^{\circ} 14'01''$ and a radius of 265.33 feet; thence turn an angle to the left to the chord of said curve of $60^{\circ} 20'23''$ and run in a Northwesterly direction along the arc of said curve for a distance of 14.97 feet to a point on a reverse curve to the left having a central angle of $73^{\circ} 06'48''$ and a radius of 25.00 feet; thence run in a Northwesterly direction along the arc of said curve for a distance of 31.90 feet to a point on the South right of way line of Greystone Way in said Greystone 6th Sector, said point being on a curve to the left having a central angle of $38^{\circ} 14'26''$ and a radius of 375.69 feet; thence turn an angle to the right from the tangent of last stated curve to the radius of said curve of $90^{\circ} 00'00''$ and run in a Northeasterly direction along the arc of said curve and also along the South right of way line of said Greystone Way for a distance of 250.74 feet to the point of beginning; said parcel containing 5.24 acres more or less.

618785.1

Inst # 1999-12272

03/23/1999-12272
04:17 PM CERTIFIED
SHELBY COUNTY JUDGE OF PROBATE
033 KMS 88.50