

STATE OF ALABAMA )

COUNTY OF SHELBY )

**ASSIGNMENT AND ASSUMPTION OF LEASE  
AND RIGHTS AND OBLIGATIONS UNDER PURCHASE OPTION**

THIS ASSIGNMENT AND ASSUMPTION OF LEASE AND RIGHTS AND OBLIGATIONS UNDER PURCHASE OPTION (this "Assignment") is made and entered into as of the 1st day of January, 1999 by and among DANIEL LINKS LIMITED PARTNERSHIP, an Alabama limited partnership ("Assignor"), GREYSTONE DEVELOPMENT COMPANY, LLC, an Alabama limited liability company ("Assignee"), DANIEL OAK MOUNTAIN LIMITED PARTNERSHIP, an Alabama limited partnership ("DOM"), and GREYSTONE GOLF CLUB, INC., an Alabama nonprofit corporation (the "Club").

**RECITALS:**

Contemporaneously herewith, DOM has transferred and conveyed to Assignor approximately five (5) acres of real property (the "Adjacent Property"), which is more particularly described in Exhibit A-1 attached hereto and incorporated herein by reference.

Contemporaneously herewith, (a) DOM has transferred and conveyed to Assignee approximately 190 acres of real property (the "Original Golf Course Property") which is more particularly described in Exhibit A-2 attached hereto and incorporated herein by reference and (b) Assignor has transferred and conveyed to Assignee the Adjacent Property (the Adjacent Property and the Original Golf Course Property being hereinafter collectively referred to as the "Property").

Assignor, as lessor, and the Club, as lessee, have heretofore entered into a Ground Lease dated as of January 1, 1991, which has been amended by First Amendment thereto dated March 26, 1992 and Second Amendment thereto dated as of February 2, 1993 (collectively, the "Lease"), pursuant to which Assignor has subleased the Original Golf Course Property to the Club.

In order to comply with and otherwise satisfy the terms and provisions of Ala. Code (1975), §§ 35-4-6 and 35-4-51.1, Assignor and the Club have heretofore entered into a Memorandum of Ground Lease dated as of January 1, 1991 which has been recorded in Real 355, Page 880 in the Office of the Judge of Probate of Shelby County, Alabama (the "Probate Office"), which has been amended by (a) First Amendment thereto dated as of March 26, 1992 and recorded as Instrument No. 1992-4726 in the Probate Office and (b) Second Amendment thereto dated as of February 2, 1993 and recorded as Instrument No. 1993-03119 in the Probate Office (collectively, the "Memorandum of Ground Lease").

Contemporaneously with the execution of the Lease, Assignor and the Club (joined by DOM) entered into an Option for the Purchase of Greystone Golf Club Facilities dated as of January 1, 1991 which has been recorded in Book 355, Page 886 in the Probate Office, which has been amended by First Amendment thereto dated as of February 2, 1993 and recorded as Instrument No. 1993-03125 in the Probate Office (collectively, the "Purchase Option"). The Purchase Option granted to the Club the right to purchase and acquire the Original Golf Course Property, subject to

1999-08815

1999-08815

CERTIFIED

JUDGE OF PROBATE

SHELBY COUNTY

63.50

023 HHS

03/03/1999-08815

the terms and conditions set forth therein. *Capitalized terms not otherwise expressly defined herein shall have the same meanings given to them in the Purchase Option (or the Plan's Glossary, as defined in the Purchase Option) or in the Second Amendment to Purchase Option, as hereinafter defined.*

Pursuant to the Greystone Golf Club, Inc. Second Course Proposal dated September 18, 1998, as amended by Resolution of the Board of Directors of the Club dated September 22, 1998 (collectively, the "Second Course Proposal"), which was ratified and approved by 346 of the 600 Regular Members of the Club (constituting eighty-two percent (82%) of those Regular Members of the Club voting in a ballot vote held in accordance with the terms and provisions of the bylaws of the Club), the Regular Members of the Club approved a capital assessment (individually, the "Capital Assessment" and collectively, the "Capital Assessments").

As provided in the Second Course Proposal, \$1,000 of each Capital Assessment paid by all Regular Members of the Club and \$1,000 of the Membership fee payable by the first 128 new Regular Members of the Club admitted to the Club after December 31, 1998 will be paid by Assignor to DOM as part of the \$600,000.00 purchase price (the "Land Purchase Price") for the Adjacent Property. Contemporaneously herewith, Assignor has executed and delivered to DOM its promissory note dated as of the date hereof (the "Assignor's Note") in the original principal amount of \$600,000.00 evidencing the Land Purchase Price for the Adjacent Property.

Contemporaneously herewith, (a) the Lease and the Memorandum of Ground Lease have been amended to, among other things, add the Adjacent Property as part of the real property leased to the Club pursuant to the Lease and (b) the Purchase Option has been amended by a Second Amendment to Option for the Purchase of Greystone Golf Club Facilities dated as of the date hereof (the "Second Amendment to Purchase Option") to, among other things, (i) add the Adjacent Property as part of the Property subject to the Option and (ii) change the purchase price payable by the Club upon the exercise of the Option.

Assignor is a member of Assignee and has agreed to transfer, convey and assign to Assignee all of Assignor's right, title and interest in and to the Lease and the Purchase Option, subject to the terms and provisions hereof.

NOW, THEREFORE, in consideration of the premises and other good and valuable consideration, the receipt and sufficiency of which are hereby acknowledged, the parties hereto do hereby agree as follows:

1. **Assignment.** Subject to the terms and provision of Paragraphs 2 and 4 below, effective as of January 1, 1999, Assignor does hereby assign, transfer, set over and convey to Assignee all of Assignor's right, title and interest in and to the Lease and the Purchase Option.

2. **Reservation of Rights by Assignor.**

(a) Notwithstanding anything provided herein to the contrary, Assignor, Assignee and Club do hereby acknowledge and agree that Assignor does hereby retain and reserve the right to collect and receive from Club all of the following amounts which may be payable to



Assignor under the Purchase Option (hereinafter collectively referred to as the "Reserved Payment Amounts"):

(i) All rights to receive One Hundred Percent (100%) of the proceeds from the sale of Charter, Regular, Life, Corporate, Junior, Social, Non-Resident and all other Memberships (membership fees) payable with respect to those persons or entities who have been admitted as members of the Club at any time on or before December 31, 1998;

(ii) All rights to receive One Hundred Percent (100%) of the proceeds payable to the Club by its Members with respect to all Capital Assessments, as defined in the Second Course Proposal, which are attributable to those 472 Regular Memberships in the Club which, as of December 31, 1998, have elected (or are deemed to have elected) to pay Capital Assessments pursuant to the Second Course Proposal;

(iii) All rights to receive the "Escrow Amount" and the "DOM Amount" from the amounts paid to the Club with respect to the first 128 new Regular Memberships in the Club sold after December 31, 1998, as such amounts are described in that certain letter agreement dated as of January 1, 1999 among Assignor, Assignee and the Club; and

(iv) All rights in and to any and all Memberships in the Club which are forfeited as a result of the non-payment of any of the deferred Membership fees or Capital Assessments described in Paragraph 2(a)(i) through 2(a)(iii) above and all resale proceeds relating thereto.

(b) Notwithstanding anything provided herein to the contrary, Assignor and Assignee do hereby acknowledge and agree that Assignor does hereby retain and reserve all rights set forth in the Membership Plan of the Club with respect to the Master Club Membership and the Partner Memberships (collectively, the "Retained Memberships"). From and after the date hereof and continuing thereafter at all times, Assignor shall have the right to utilize the Retained Memberships, including the disposition of the same and the retention of all proceeds related thereto, without any further consent or approval of Assignee or any other party.

3. **Indemnification and Assumption.** Assignor does hereby agree to defend, indemnify and hold harmless Assignee from any and all liability, damages, causes of action, expenses and reasonable attorneys' fees incurred by Assignee by reason of the failure of Assignor to fulfill, perform or discharge all the various commitments, obligations or liabilities of Assignor under the Lease or Purchase Option at any time up to and including December 31, 1998. Assignee hereby accepts the foregoing assignment of the Lease and Purchase Option and agrees to assume, fulfill, perform and discharge all of the various commitments, obligations and liabilities of Assignor under and by virtue of the Lease and Purchase Option that arise from and after January 1, 1999. Assignee does hereby agree to defend, indemnify and hold harmless Assignor from any and all liability, damages, causes of action, expenses and reasonable attorneys' fees incurred by Assignor by reason of the failure of Assignee to fulfill, perform and discharge all of the various commitments,

obligations and liabilities of Assignee under the Lease and Purchase Option at any time on or after January 1, 1999.

**4. Payment of Land Purchase Price.**

(a) Assignor covenants and agrees and the Club hereby acknowledges that the Land Purchase Price will be paid by Assignor to DOM solely from those portions of the Reserved Payment Amounts reserved and retained by Assignor pursuant to the terms and provisions of Paragraphs 2(a)(ii), 2(a)(iii) and 2(a)(iv) above, which payments will be made by Assignor to DOM in accordance with the terms and provisions of the Assignor's Note.

(b) Assignor and the Club acknowledge and agree that if, for any reason, (i) any Regular Members of the Club who have elected (or are deemed to have elected) to pay the Capital Assessment default or fail to pay any portion of the Capital Assessment when due or (ii) any of the first 128 new Regular Members admitted to the Club after December 31, 1998 default or fail to pay any portion of their respective Membership fees to the Club, then, in either event, such Regular Member's Membership in the Club shall, subject to the terms and provisions of the Bylaws of the Club, be forfeited (the "Forfeited Membership") and the Club shall immediately thereafter resell such Forfeited Membership for the sole benefit of Links, in which event (1) Links shall be entitled to One Hundred Percent (100%) of the Membership fees paid with respect to such Forfeited Membership and (2) Links covenants and agrees to pay DOM, immediately upon receipt, any amounts which remain due and owing to DOM with respect to such Forfeited Membership.

(c) The terms and provisions of this Paragraph 4 of this Assignment shall survive and continue until such time as all amounts payable by Links to DOM under the Assignor's Note been paid in full.

**5. Miscellaneous.**

(a) This Assignment shall be governed by, and construed in accordance with, the laws of the State of Alabama.

(b) This Assignment may be amended or modified only by a written instrument executed by Assignor, Assignee and the Club.

(c) The captions or headings used herein are included for convenience and general reference only and shall not be construed to describe, define or limit the scope, intent or construction of this Assignment.

(d) This Assignment shall be binding upon and shall inure to the benefit of the parties hereto and their respective successors and assigns.

(e) Time is of the essence in the performance of all obligations of each party to this Assignment.

(f) This Assignment constitutes the entire and complete Assignment between the parties hereto and supersedes any prior oral or written Assignments or understandings between the

parties with respect to the matters set forth herein. It is expressly agreed that there are no verbal understandings or Assignments which in any way change the terms, covenants and conditions herein set forth.

(g) If any provision of this Assignment or the application thereof to any person or circumstance shall, to any extent, be invalid or unenforceable, then the remainder of this Assignment or the application of such provision to persons or circumstances other than those as to which it is held invalid or unenforceable shall not be affected thereby and each provision shall be valid and enforceable to the fullest extent permitted by law.

(h) The parties hereto and their respective counsel have participated in the drafting and redrafting of this Assignment and the general rules of construction which would construe any provision of this Assignment or resolve any conflict or ambiguity in this Assignment in favor or to the advantage of one party as opposed to the other as a result of one party drafting this Assignment are hereby expressly waived by both parties hereto.

IN WITNESS WHEREOF, Assignor, Assignee and the Club have executed this Assignment as of the day and year first above written.

**DANIEL LINKS LIMITED PARTNERSHIP**, an  
Alabama limited partnership

By: **DANIEL REALTY INVESTMENT  
CORPORATION - OAK MOUNTAIN**,  
an Alabama corporation, Its General Partner

By: 

Its: 

**GREYSTONE DEVELOPMENT COMPANY,  
LLC**, an Alabama limited liability company

By: **DANIEL REALTY CORPORATION**,  
an Alabama corporation, Its Manager

By: 

Its: 



**DANIEL OAK MOUNTAIN LIMITED  
PARTNERSHIP**, an Alabama limited  
partnership

By: **DANIEL REALTY INVESTMENT  
CORPORATION - OAK MOUNTAIN**,  
an Alabama corporation, Its General Partner

By: 

Its: VP

**GREYSTONE GOLF CLUB, INC.**  
an Alabama non-profit corporation


By: 

Its: Vice President

STATE OF ALABAMA     )  
                                  :  
COUNTY OF JEFFERSON )

I, the undersigned, a Notary Public in and for said county, in said state, hereby certify that Donald K. Lloyd, whose name as Senior Vice President of DANIEL REALTY INVESTMENT CORPORATION - OAK MOUNTAIN, an Alabama corporation, as General Partner of DANIEL LINKS LIMITED PARTNERSHIP, an Alabama limited partnership, is signed to the foregoing instrument, and who is known to me, acknowledged before me on this day that, being informed of the contents of said instrument, he, as such officer and with full authority, executed the same voluntarily for and as the act of such corporation in its capacity as general partner as aforesaid.


Given under my hand and official seal this the 26th day of February, 1999.

  
Notary Public  
My Commission Expires: 9/8/2001

STATE OF ALABAMA     )  
:  
COUNTY OF JEFFERSON )

I, the undersigned, a Notary Public in and for said county, in said state, hereby certify that Donald K. Lloyd, whose name as Senior Vice President of DANIEL REALTY CORPORATION, an Alabama corporation, as Manager of GREYSTONE DEVELOPMENT COMPANY, LLC, an Alabama limited liability company, is signed to the foregoing instrument, and who is known to me, acknowledged before me on this day that, being informed of the contents of said instrument, he, as such officer and with full authority, executed the same voluntarily for and as the act of such corporation in its capacity as manager of said limited liability company.

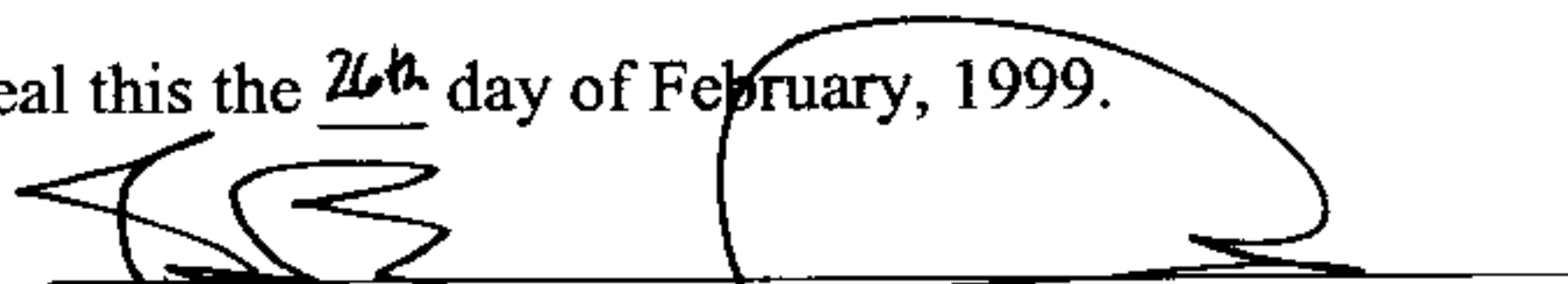
Given under my hand and official seal this the 26th day of February, 1999.

  
\_\_\_\_\_  
Notary Public  
My Commission Expires: 9/8/2001

STATE OF ALABAMA     )  
:  
COUNTY OF JEFFERSON )

I, the undersigned, a Notary Public in and for said county, in said state, hereby certify that Donald K. Lloyd, whose name as Senior Vice President of DANIEL REALTY INVESTMENT CORPORATION - OAK MOUNTAIN, an Alabama corporation, as General Partner of DANIEL OAK MOUNTAIN LIMITED PARTNERSHIP, an Alabama limited partnership, is signed to the foregoing instrument, and who is known to me, acknowledged before me on this day that, being informed of the contents of said instrument, he, as such officer and with full authority, executed the same voluntarily for and as the act of such corporation in its capacity as general partner as aforesaid.

Given under my hand and official seal this the 26th day of February, 1999.

  
\_\_\_\_\_  
Notary Public  
My Commission Expires: 9/8/2001

STATE OF ALABAMA )

COUNTY OF JEFFERSON )

I, the undersigned, a Notary Public in and for said county, in said state, hereby certify that Donald K. Lloyd, whose name as Vice President of GREYSTONE GOLF CLUB, INC., an Alabama nonprofit corporation, is signed to the foregoing instrument, and who is known to me, acknowledged before me on this day that, being informed of the contents of said instrument, he, as such officer and with full authority, executed the same voluntarily for and as the act of such corporation in its capacity as general partner as aforesaid.

Given under my hand and official seal this the 26th day of February, 1999.

  
\_\_\_\_\_  
Notary Public

My Commission Expires: 9/8/2001

THIS INSTRUMENT PREPARED BY  
AND UPON RECORDING SHOULD BE  
RETURNED TO:

Stephen R. Monk, Esq.  
Bradley Arant, Rose & White LLP  
2001 Park Place North  
Suite 1400  
Birmingham, Alabama 35203



## **EXHIBIT A-1**

### **LEGAL DESCRIPTION OF ADJACENT PROPERTY**

A parcel of land situated in the SW 1/4 of Section 28, Township 18 South, Range 1 West, Shelby County, Alabama, being more particularly described as follows:

Begin at an iron pin found at the SW corner of Lot 37 in Greystone 6th Sector as recorded in Map Book 17, Pages 54 A, B, C & D, in the Office of the Judge of Probate, Shelby County, Alabama, thence run in a Southeasterly direction along the Southwest line of said Lot 37 for a distance of 278.74 feet to an iron pin found at the Southeast corner of said Lot 37; thence turn an angle to the right of  $60^{\circ}23'33''$  and run in a Southwesterly direction for a distance of 130.35 feet to an iron pin found; thence turn an angle to the left of  $9^{\circ}26'44''$  and run in a Southeasterly direction for a distance of 425.82 feet to an iron pin found; thence turn an angle to the right of  $71^{\circ}14'11''$  and run in a Southwesterly direction for a distance of 123.59 feet to an iron pin found; thence turn an angle to the right of  $73^{\circ}52'17''$  and run in a Northwesterly direction for a distance of 363.02 feet to an iron pin found; thence turn an angle to the left of  $23^{\circ}47'02''$  and run in a Northwesterly direction for a distance of 143.53 feet to an iron pin found; thence turn an angle to the right of  $4^{\circ}32'45''$  and run in a Northwesterly direction for a distance of 50.29 feet to an iron pin found at the Southeast corner of Lot 38 in said Greystone 6th Sector; thence turn an angle to the right of  $83^{\circ}15'37''$  and run in a Northeasterly direction along the Southeast line of said Lot 38 for a distance of 244.18 feet to an iron pin found, said iron pin found being on a curve to the right having a central angle of  $3^{\circ}14'01''$  and a radius of 265.33 feet; thence turn an angle to the left to the chord of said curve of  $60^{\circ}20'23''$  and run in a Northwesterly direction along the arc of said curve for a distance of 14.97 feet to a point on a reverse curve to the left having a central angle of  $73^{\circ}06'48''$  and a radius of 25.00 feet; thence run in a Northwesterly direction along the arc of said curve for a distance of 31.90 feet to a point on the South right of way line of Greystone Way in said Greystone 6th Sector, said point being on a curve to the left having a central angle of  $38^{\circ}14'26''$  and a radius of 375.69 feet; thence turn an angle to the right from the tangent of last stated curve to the radius of said curve of  $90^{\circ}00'00''$  and run in a Northeasterly direction along the arc of said curve and also along the South right of way line of said Greystone Way for a distance of 250.74 feet to the point of beginning; said parcel containing 5.24 acres more or less.

## **EXHIBIT A-2**

### **LEGAL DESCRIPTION OF ORIGINAL GOLF COURSE PROPERTY**

A parcel of land situated in Sections 27, 28, 32 and 33, Township 18 South, Range 1 West, Shelby County, Alabama, being more particularly described as follows:

Commence at an iron pin locally accepted to be the Northwest corner of said Section 33, thence run South along the West line of said Section 33 for a distance of 713.00 feet to the point of beginning; thence turn an angle to the right of 100 degrees 45 minutes 22 seconds and run in a northwesterly direction for a distance of 74.93 feet to an iron pin found; thence turn an angle to the left of 21 degrees 26 minutes 24 seconds and run in a southwesterly direction for a distance of 548.21 feet to an iron pin found; thence turn an angle to the right of 34 degrees 30 minutes 01 seconds and run in a northwesterly direction for a distance of 219.54 feet to an iron pin found on the Southeast right-of-way line of Greystone Way, a private roadway, in Greystone 1st Sector Phase II as recorded in Map Book 15, on pages 58-61, in the Office of the Judge of Probate, Shelby County, Alabama; thence turn an angle to the left of 69 degrees 44 minutes 59 seconds and run in a southwesterly direction along the Southeast right-of-way line of said Greystone Way for a distance of 113.46 feet to an iron pin found; thence turn an angle to the left of 2 degrees 16 minutes 48 seconds and run in a southwesterly direction along the Southeast right-of-way line of said Greystone Way for a distance of 70.71 feet to a point on a curve to the right having a central angle of 25 degrees 00 minutes 00 seconds and a radius of 721.69 feet; thence run in a southwesterly direction along the arc of said curve and also along the Southeast right-of-way line of said Greystone Way for a distance of 314.90 feet to an iron pin found on a reverse curve to the left having a central angle of 1 degree 12 minutes 15 seconds and a radius of 966.30 feet; thence run in a southwesterly direction along the arc of said curve and also along the Southeast right-of-way line of said Greystone way for a distance of 20.31 feet to an iron pin found on the Southeast right-of-way line of Berwick Road in Greystone Ridge Garden Homes as recorded in Map Book 16, on Page 31, in the Office of the Judge of Probate, Shelby County, Alabama; thence turn an angle to the left of 50 degrees 35 minutes 19 seconds from the chord of last stated curve and run in a southwesterly direction along the Southeast line of said Berwick Road for a distance of 163.77 feet to an iron pin found at the Northwest corner of Lot 2 in said Greystone Ridge Garden Homes; thence turn an angle to the left of 83 degrees 40 minutes 05 seconds and run in a southeasterly direction along the Northeast line of said Lot 2 for a distance of 100.01 feet to an iron pin found at the Northeast corner of said Lot 2; thence turn an angle to the right of 90 degrees 03 minutes 16 seconds and run in a southwesterly direction along the Southeast line of Lots 2, 3, 4, 5, 6 and 7 in said Greystone Ridge Garden Homes for a distance of 347.99 feet to an iron pin found; thence turn an angle to the right of 4 degrees 23 minutes 21 seconds and run in a southwesterly direction along the Southeast line of Lots 7 through 23 in said Greystone Ridge Garden Homes for a distance of 770.70 feet to an iron pin found; thence turn an angle to the right of 2 degrees 43 minutes 44 seconds and run in a southwesterly direction along the Southeast line of Lots 23 through 32 in said Greystone Ridge Garden Homes for a distance of 433.40 feet to an iron pin found; thence turn an angle to the left of 0 degrees 38 minutes 26 seconds and run in a southwesterly direction along the Southeast line of Lots 32 through 36 in said Greystone Ridge Garden Homes for a distance of 207.43 feet to an iron pin found; thence turn an angle to the left of 5 degrees 10 minutes 53 seconds and run in a southwesterly direction along the Southeast line of Lots 36 through 52 in said Greystone Ridge Garden Homes for a distance of 739.13 feet to an iron pin found at the Northwest corner of Lot 53B in a Resurvey of Lot 53, First Addition to Greystone Ridge Garden Homes as recorded in Map Book 16, on Page 57, in the Office of the Judge of Probate, Shelby County, Alabama; thence turn an angle to the left of 89 degrees 03 minutes 51 seconds and



run in a southeasterly direction along the Northeast line of Lots 53B and 53A in said Resurvey of Lot 53 for a distance of 198.44 feet to an iron pin found; thence turn an angle to the right of 40 degrees 32 minutes 01 seconds and run in a southeasterly direction along the Northeast line of Lot 53A in said Resurvey of Lot 53 and also along the Northeast line of Lots 54 through 58 in First Addition to Greystone Ridge Garden Homes as recorded in Map Book 16, on Page 32, in the Office of the Judge of Probate, Shelby County, Alabama, and also along Lots 59 through 61 and Lot 66 in Greystone Ridge Garden Homes as recorded in Map Book 16, on Page 31, in the Office of the Judge of Probate, Shelby County, Alabama, for a distance of 712.32 feet to an iron pin found; thence turn an angle to the right of 34 degrees 46 minutes 13 seconds and run in a southwesterly direction along the Southeast line of Lots 66 and 67 in said Greystone Ridge Garden Homes for a distance of 200.89 feet to an iron pin found; thence turn an angle to the left of 119 degrees 51 minutes 08 seconds and run in a southeasterly direction for a distance of 153.32 feet to an iron pin found; thence turn an angle to the right of 86 degrees 27 minutes 23 seconds and run in a southeasterly direction for a distance of 7.25 feet to an iron pin found; thence turn an angle to the left of 94 degrees 06 minutes 19 seconds and run in a northeasterly direction for a distance of 21.56 feet to an iron pin found; thence turn an angle to the right of 92 degrees 39 minutes 27 seconds and run in a southeasterly direction for a distance of 215.68 feet to an iron pin found; thence turn an angle to the left of 37 degrees 13 minutes 10 seconds and run in a southeasterly direction for a distance of 196.34 feet to an iron pin found on the Northeast right-of-way line of Hugh Daniel Drive, a private roadway; thence turn an angle to the left of 21 degrees 33 minutes 40 seconds and run in a southeasterly direction along the Northeast right-of-way line of said Hugh Daniel Drive for a distance of 213.44 feet to an iron pin found; thence turn an angle to the left of 89 degrees 59 minutes 58 seconds and run in a northeasterly direction for a distance of 85.50 feet to an iron pin found; thence turn an angle to the right of 32 degrees 32 minutes 40 seconds and run in a northeasterly direction for a distance of 70.57 feet to an iron pin found; thence turn an angle to the right of 18 degrees 10 minutes 40 seconds and run in a northeasterly direction for a distance of 52.06 feet to an iron pin found; thence turn an angle to the left of 10 degrees 35 minutes 28 seconds and run in a northeasterly direction for a distance of 40.17 feet to an iron pin found; thence turn an angle to the left of 33 degrees 24 minutes 37 seconds and run in a northeasterly direction for a distance of 55.77 feet to an iron pin found; thence turn an angle to the right of 24 degrees 46 minutes 23 seconds and run in a northeasterly direction for a distance of 14.29 feet to an iron pin found; thence turn an angle to the right of 36 degrees 31 minutes 46 seconds and run in a northeasterly direction for a distance of 27.44 feet to an iron pin found; thence turn an angle to the right of 33 degrees 08 minutes 30 seconds and run in a southeasterly direction for a distance of 168.12 feet to an iron pin found; thence turn an angle to the left of 34 degrees 35 minutes 47 seconds and run in a northeasterly direction for a distance of 161.43 feet to an iron pin found; thence turn an angle to the left of 28 degrees 40 minutes 07 seconds and run in a northeasterly direction for a distance of 553.80 feet to an iron pin found on the Northwest right-of-way line of Greystone Drive, a private roadway, in Greystone 1st Sector Phase I as recorded in Map Book 14, on Page 91, in the Office of the Judge of Probate, Shelby County, Alabama; thence turn an angle to the left of 2 degrees 28 minutes 03 seconds and run in a northeasterly direction along the Northwest right-of-way line of said Greystone Drive for a distance of 375.40 feet to an iron pin found on a curve to the right having a central angle of 12 degrees 33 minutes 21 seconds and a radius of 1,678.31 feet; thence turn an angle to the right of 86 degrees 56 minutes 43 seconds to the radius of said curve and run in a northeasterly direction along the arc of said curve and also along the Northwest right-of-way line of said Greystone Drive for a distance of 367.78 feet to an iron pin found at the Southwest corner of Lot 13 in said Greystone 1st Sector Phase I; thence turn an angle to the left from the chord of last stated curve of 83 degrees 43 minutes 26 seconds and run in a northwesterly direction along the Southwest line of said Lot 13 for a distance of 61.58 feet to an iron pin found; thence turn an angle to the right of 14 degrees 57 minutes 04 seconds and run in a



northwesterly direction along the Southwest line of said Lot 13 for a distance of 134.88 feet to an iron pin found at the Northwest corner of said Lot 13; thence turn an angle to the right of 68 degrees 57 minutes 45 seconds and run in a northeasterly direction along the Northwest line of Lots 13 through 19 in said Greystone 1st Sector Phase I for a distance of 875.23 feet to an iron pin found; thence turn an angle to the left of 22 degrees 11 minutes 37 seconds and run in a northeasterly direction along the Northwest line of Lots 19 through 24 in said Greystone 1st Sector Phase I for a distance of 797.01 feet to an iron pin found at the Northwest corner of said Lot 24; thence turn an angle to the right of 51 degrees 55 minutes 06 seconds and run in a northeasterly direction along the Northwest line of Lots 24 and 25 in said Greystone 1st Sector Phase I for a distance of 274.60 feet to an iron pin found at the Northwest corner of Lot 16 in St. Charles at Greystone as recorded in Map Book 16, on Page 5, in the Office of the Judge of Probate, Shelby County, Alabama; thence turn an angle to the left of 16 degrees 37 minutes 12 seconds and run in a northeasterly direction along the Northwest line of said Lot 16 for a distance of 115.95 feet to an iron pin found; thence turn an angle to the left of 42 degrees 25 minutes 05 seconds and run in a northeasterly direction along the Northwest line of Lots 16, 15, 14 and 13 in said St. Charles at Greystone for a distance of 444.00 feet to an iron pin found at the Southwest corner of Lot 1 in Greystone 4th Sector as recorded in Map Book 16, on Page 89 A, B & C, in the Office of the Judge of Probate, Shelby County, Alabama; thence turn an angle to the right of 14 degrees 38 minutes 55 seconds and run in a northeasterly direction along the Northwest line of said Lot 1 for a distance of 155.71 feet to an iron pin found; thence turn an angle to the left of 14 degrees 59 minutes 28 seconds and run in a northeasterly direction along the Northwest line of Lots 1 and 2 in said Greystone 4th Sector for a distance of 612.50 feet to an iron pin found; thence turn an angle to the right of 62 degrees 01 minutes 15 seconds and run in a northeasterly direction along the Northwest line of said Lot 2 for a distance of 80.56 feet to an iron pin found; thence turn an angle to the right of 73 degrees 57 minutes 01 seconds and run in a southeasterly direction along the Northeast line of said Lot 2 for a distance of 210.71 feet to an iron pin found at the Northeast corner of Lot 3 in said Greystone 4th Sector; thence turn an angle to the right of 11 degrees 30 minutes 17 seconds and run in a southeasterly direction for a distance of 199.55 feet to an iron pin found on the Northwest line of Lot 4 in said Greystone 4th Sector; thence turn an angle to the left of 95 degrees 19 minutes 38 seconds and run in a northeasterly direction along the Northwest line of said Lot 4 for a distance of 39.95 feet to an iron pin found at the Northeast corner of said Lot 4; thence turn an angle to the right of 83 degrees 50 minutes 12 seconds and run in a southeasterly direction along the Northeast line of said Lot 4 for a distance of 180.00 feet to an iron pin found; thence turn an angle to the right of 35 degrees 56 minutes 37 seconds and run in a southwesterly direction along the Southeast line of said Lot 4 for a distance of 67.89 feet to the Southeast corner of said Lot 4, said corner being on the North right-of-way line of Greystone Way, a private roadway, in said Greystone 4th Sector; thence turn an angle to the left of 90 degrees 00 minutes 00 seconds and run in a southeasterly direction along said North right-of-way line for a distance of 198.68 feet to the Southwest corner of Lot 5A of A Resurvey of Lots 5 and 6 in Greystone 4th Sector as recorded in Map Book 17, on Page 97, in the Office of the Judge of Probate, Shelby County, Alabama; thence turn an angle to the left of 90 degrees 00 minutes 00 seconds and run in a northeasterly direction along the Northwest line of said Lot 5A for a distance of 67.84 feet to an iron pin found at the Northwest corner of said Lot 5A; thence turn an angle to the right of 8 degrees 27 minutes 34 seconds and run in a northeasterly direction along the Northwest line of said Lots 5A and 6A and also along the Northwest line of Lot 7, 8 and 9 in said Greystone 4th Sector for a distance of 637.08 feet to an iron pin found; thence turn an angle to the right of 61 degrees 23 minutes 26 seconds and run in a northeasterly direction along the Northwest line of Lots 9 and 10 in said Greystone 4th Sector for a distance of 280.44 feet to an iron pin found; thence turn an angle to the left of 29 degrees 39 minutes 08 seconds and run in a northeasterly direction along the Northwest line of Lot 10 in said Greystone 4th Sector for a distance of 122.99 feet to an iron pin



found at the Northwest corner of Lot 11 in said Greystone 4th Sector; thence turn an angle to the left of 4 degrees 41 minutes 00 seconds and run in a northeasterly direction along the Northwest line of Lots 11 through 14 in said Greystone 4th Sector for a distance of 488.47 feet to an iron pin found; thence turn an angle to the left of 6 degrees 08 minutes 32 seconds and run in a northeasterly direction along the Northwest line of Lots 14 through 16 in said Greystone 4th Sector for a distance of 246.56 feet to an iron pin found; thence turn an angle to the left of 23 degrees 49 minutes 53 seconds and run in a northeasterly direction along the Northwest line of Lots 16 through 19 in said Greystone 4th Sector for a distance of 483.13 feet to an iron pin found; thence turn an angle to the right of 61 degrees 41 minutes 06 seconds and run in a northeasterly direction along the Northwest line of Lots 19 and 20 in said Greystone 4th Sector for a distance of 304.66 feet to an iron pin found; thence turn an angle to the left of 3 degrees 47 minutes 28 seconds and run in a northeasterly direction along the Northwest line of Lots 20 through 24 in said Greystone 4th Sector for a distance of 539.54 feet to an iron pin found at the Northwest corner of Lot 25A in Amended Map of A Resurvey of Lot 25 Greystone 4th Sector as recorded in Map Book 19, on Page 69, in the Office of the Judge of Probate, Shelby County, Alabama; thence turn an angle to the left of 35 degrees 25 minutes 07 seconds and run in a northeasterly direction along the Northwest line of said Lots 25A and 26 in said Greystone 4th Sector for a distance of 390.95 feet to an iron pin found; thence turn an angle to the left of 4 degrees 34 minutes 17 seconds and run in a northeasterly direction along the Northwest line of Lots 27 through 29 in said Greystone 4th Sector for a distance of 436.56 feet to an iron pin found on the Southwest right-of-way of Greystone Way, a private roadway; thence turn an angle to the right of 70 degrees 12 minutes 39 seconds and run in a southeasterly direction for a distance of 95.13 feet to an iron pin found at the Northwest corner of Lot 30 in said Greystone 4th Sector on the Northeast right-of-way of said Greystone Way, a private roadway; thence turn an angle to the left of 19 degrees 52 minutes 16 seconds and run in a northeasterly direction along the Northwest line of said Lot 30 for a distance of 133.64 feet to an iron pin found; thence turn an angle to the left of 16 degrees 56 minutes 25 seconds and run in a northeasterly direction along the Northwest line of said Lot 30 for a distance of 89.36 feet to an iron pin found at the Northwest corner of Lot 1 in Greystone 7th Sector as recorded in Map Book 18, on Page 119, in the Office of the Judge of Probate, Shelby County, Alabama; thence turn an angle to the right of 1 degree 34 minutes 20 seconds and run in a northeasterly direction along the Northwest line of said Lot 1 for a distance of 130.16 feet to an iron pin found at the Northwest corner of Lot 2 in said Greystone 7th Sector; thence turn an angle to the left of 2 degrees 57 minutes 21 seconds and run in a northeasterly direction along the Northwest line of said Lot 2 for a distance of 131.09 feet to an iron pin found at the Northwest corner of Lot 3 in said Greystone 7th Sector; thence turn an angle to the right of 1 degree 29 minutes 15 seconds and run in a northeasterly direction along the Northwest line of said Lot 3 for a distance of 121.58 feet to an iron pin found; thence turn an angle to the right of 3 degrees 35 minutes 36 seconds and run in a northeasterly direction along the Northwest line of said Lot 3 and also along the Northwest line of Lot 4A in a Resurvey of Lots 4 and 5 Greystone 7th Sector as recorded in Map Book 20, on Page 15, in the Office of the Judge of Probate, Shelby County, Alabama, for a distance of 279.84 feet to an iron pin found; thence turn an angle to the left of 30 degrees 00 minutes 32 seconds and run in a northeasterly direction along the Northwest line of said Lot 4A and Lot 5A in last stated Resurvey and also along the Northwest line of Lots 6 and 7 in said Greystone 7th Sector for a distance of 620.08 feet to an iron pin found; thence turn an angle to the left of 3 degrees 19 minutes 07 seconds and run in a northeasterly direction along the Northwest line of Lot 8 in said Greystone 7th Sector for a distance of 261.23 feet to an iron pin found; thence turn an angle to the left of 7 degrees 01 minutes 37 seconds and run in a northeasterly direction along the Northwest line of Lots 8 and 9 in said Greystone 7th Sector for a distance of 174.29 feet to an iron pin found at the Southwest corner of Lot 10 in said Greystone 7th Sector; thence turn an angle to the left of 83 degrees 58 minutes 27 seconds and run in a northwesterly direction along the Southwest



line of said Lot 10 for a distance of 178.88 feet to an iron pin found; thence turn an angle to the right of 35 degrees 55 minutes 03 seconds and run in a northwesterly direction along the Southwest line of said Lot 10 and also along the Southwest line of Lots 1 and 8 in Greystone 7th Sector Phase I as recorded in Map Book 18, on Page 120 A, B & C, in the Office of the Judge of Probate, Shelby County, Alabama, for a distance of 342.48 feet to an iron pin found; thence turn an angle to the left of 15 degrees 53 minutes 06 seconds and run in a northwesterly direction along the Southwest line of Lots 8 through 10 in said Greystone 7th Sector Phase I for a distance of 307.90 feet to an iron pin found; thence turn an angle to the left of 2 degrees 11 minutes 48 seconds and run in a northwesterly direction along the Southwest line of Lots 10 through 12 in said Greystone 7th Sector Phase I for a distance of 218.46 feet to an iron pin found; thence turn an angle to the left of 49 degrees 29 minutes 29 seconds and run in a southwesterly direction along the Southeast line of Lots 12 and 13 in said Greystone 7th Sector Phase I and also along the Southeast line of Lot 58 in Greystone 8th Sector as recorded in Map Book 20, on Page 93 A & B, in the Office of the Judge of Probate, Shelby County, Alabama, for a distance of 168.21 feet to an iron pin found; thence turn an angle to the left of 29 degrees 27 minutes 13 seconds and run in a southwesterly direction along the Southeast line of Lots 58 and 57 in said Greystone 8th Sector for a distance of 99.43 feet to an iron pin found; thence turn an angle to the left of 14 degrees 19 minutes 43 seconds and run in a southwesterly direction along the Southeast line of Lots 57 through 50 in said Greystone 8th Sector for a distance of 1,090.53 feet to an iron pin found; thence turn an angle to the right of 5 degrees 36 minutes 11 seconds and run in a southwesterly direction along the Southeast line of Lots 49 through 46 in said Greystone 8th Sector for a distance of 503.78 feet to an iron pin found; thence turn an angle to the right of 24 degrees 47 minutes 26 seconds and run in a southwesterly direction along the Southeast line of Lot 46 in said Greystone 8th Sector for a distance of 178.90 feet to an iron pin found; thence turn an angle to the right of 75 degrees 25 minutes 39 seconds and run in a northwesterly direction along the Southwest line of said Lot 46 for a distance of 92.04 feet to an iron pin found on the Southeast right-of-way line of Castlehill Road, a private roadway, in said Greystone 8th Sector, said iron pin being on a curve to the right having a central angle of 21 degrees 29 minutes 03 seconds and a radius of 818.00 feet; thence turn an angle to the left of 90 degrees 00 minutes 00 seconds to the tangent of said curve and run in a southwesterly direction along the arc of said curve and also along the Southeast right-of-way line of said Castlehill Road for a distance of 306.73 feet to an iron pin found on a reverse curve to the left having a central angle of 88 degrees 53 minutes 07 seconds and a radius of 25.00 feet; thence run in a southwesterly direction along the arc of said curve for a distance of 38.77 feet to an iron pin found on a compound curve to the left having a central angle of 29 degrees 27 minutes 30 seconds and a radius of 244.92 feet, said iron pin found being on the Northeast right-of-way line of Greystone Way, a private roadway, in said Greystone 8th Sector; thence run in a southeasterly direction along the arc of said curve and also along the Northeast line of said Greystone Way for a distance of 125.92 feet to an iron pin found; thence turn an angle to the right of 90 degrees 00 minutes 00 seconds from the tangent of last stated curve and run in a southwesterly direction crossing said Greystone Way for a distance of 60.00 feet to an iron pin found on a curve to the right having a central angle of 30 degrees 22 minutes 48 seconds and a radius of 304.92 feet; thence run in a northwesterly direction along the Southwest right-of-way line of said Greystone Way for a distance of 161.68 feet to an iron pin found on a reverse curve to the left having a central angle of 84 degrees 31 minutes 48 seconds and a radius of 25.00 feet; thence run in a northwesterly direction along the arc of said curve for a distance of 36.88 feet to an iron pin found on the Southeast right-of-way line of Castlehill Road, a private roadway, said iron pin found being on a reverse curve to the right having a central angle of 0 degrees 49 minutes 50 seconds and a radius of 818.00 feet; thence run in a southwesterly direction along the arc of said curve and also along the Southeast right-of-way line of said Castlehill Road for a distance of 11.86 feet to an iron pin found on a reverse curve to the left having a central angle of 17 degrees 54 minutes 37 seconds and a radius



of 504.23 feet; thence run in a southwesterly direction along the arc of said curve and also along the Southeast right-of-way line of said Castlehill Road for a distance of 157.62 feet to an iron pin found; thence run tangent to last stated curve in a southwesterly direction for a distance of 269.39 feet to an iron pin found on the South right-of-way of Greystone Way, a proposed private roadway, said iron being the Northeast corner of Lot 11, Greystone 9th Sector as recorded in Map Book 21, on Page 143, in the Office of the Judge of Probate, Shelby County, Alabama; thence turn an angle to the left of 96 degrees 18 minutes 10 seconds and run in a southeasterly direction along said Lot 11 for a distance of 62.68 feet to an iron pin found; thence turn an angle to the left of 15 degrees 52 minutes 20 seconds and run in a southeasterly direction for a distance of 107.14 feet to an iron pin found; thence turn an angle to the right of 26 degrees 28 minutes 24 seconds and run in a southeasterly direction for a distance of 35.27 feet to an iron pin found; thence turn an angle to the right of 55 degrees 59 minutes 34 seconds and run in a southwesterly direction for a distance of 28.14 feet to an iron pin found; thence turn an angle to the left of 114 degrees 54 minutes 18 seconds and run in a southeasterly direction for a distance of 32.06 feet to an iron pin found; thence turn an angle to the right of 40 degrees 33 minutes 55 seconds and run in a southeasterly direction for a distance of 106.72 feet to an iron pin found; thence turn an angle to the right of 19 degrees 49 minutes 52 seconds and run in a southeasterly direction along the Southeast line of Lots 11 and 10 in said Greystone 9th Sector for a distance of 42.83 feet to an iron pin found; thence turn an angle to the right of 17 degrees 34 minutes 22 seconds and run in a southwesterly direction along the Southeast line of said Lot 10 for a distance of 97.42 feet to an iron pin found; thence turn an angle to the right of 19 degrees 35 minutes 13 seconds and run in a southwesterly direction for a distance of 38.69 feet to an iron pin found; thence turn an angle to the left of 29 degrees 43 minutes 53 seconds and run in a southeasterly direction for a distance of 50.39 feet to an iron pin found; thence turn an angle to the left of 12 degrees 50 minutes 20 seconds and run in a southeasterly direction along the Southeast lines of Lots 10 and 9 of said Greystone 9th Sector for a distance of 58.98 feet to an iron pin found; thence turn an angle to the right of 58 degrees 10 minutes 18 seconds and run in a southwesterly direction along the Southeast lines of Lots 9 and 8 of said Greystone 9th Sector for a distance of 271.36 feet to an iron pin found; thence turn an angle to the right of 41 degrees 02 minutes 02 seconds and run in a southwesterly direction along the Southwest line of Lots 8, 7 and 6 of said Greystone 9th Sector for a distance of 548.64 feet to an iron pin found; thence turn an angle to the left of 28 degrees 35 minutes 37 seconds and run in a southwesterly direction along the Southwest line of Lot 6 of said Greystone 9th Sector for a distance of 55.80 feet to an iron pin found; thence turn an angle to the right of 41 degrees 11 minutes 13 seconds and run in a northwesterly direction for a distance of 452.84 feet to an iron pin found; thence turn an angle to the right of 0 degrees 57 minutes 35 seconds and run in a northwesterly direction along lines of Lots 3 through 1 in said Greystone 9th Sector for a distance of 207.28 feet to an iron pin found; thence turn an angle to the left of 21 degrees 26 minutes 02 seconds and run in a southwesterly direction along said Lot 1 for a distance of 58.94 feet to an iron pin found; thence turn an angle to the left of 7 degrees 15 minutes 00 seconds and run in a southwesterly direction along said Lot 1 for a distance of 40.95 feet to an iron pin found; thence turn an angle to the right of 104 degrees 48 minutes 54 seconds and run in a northwesterly direction for a distance of 214.76 feet to an iron pin found on a curve to the left having a central angle of 18 degrees 45 minutes 08 seconds and a radius of 450.49 feet; thence turn an angle to the left of 106 degrees 45 minutes 49 seconds to the chord of said curve and run in a southwesterly direction along the arc of said curve for a distance of 147.44 feet to an iron pin found; thence turn an angle to the right of 109 degrees 55 minutes 22 seconds from the chord of last stated curve and run in a northwesterly direction for a distance of 66.87 feet to an iron pin found; thence turn an angle to the right of 48 degrees 07 minutes 30 seconds and run in a northeasterly direction for a distance of 40.51 feet to an iron pin found; thence turn an angle to the left of 22 degrees 28 minutes 30 seconds and run in a northeasterly direction for a distance of 47.39 feet to an iron pin



found; thence turn an angle to the right of 51 degrees 59 minutes 06 seconds and run in a northeasterly direction for a distance of 68.94 feet to an iron pin found; thence turn an angle to the left of 31 degrees 45 minutes 15 seconds and run in a northeasterly direction for a distance of 29.65 feet to an iron pin found; thence turn an angle to the right of 39 degrees 20 minutes 52 seconds and run in a northeasterly direction for a distance of 87.77 feet to an iron pin found; thence turn an angle to the left of 36 degrees 12 minutes 53 seconds and run in a northeasterly direction for a distance of 385.36 feet to an iron pin found; thence turn an angle to the left of 6 degrees 40 minutes 17 seconds and run in a northeasterly direction for a distance of 86.05 feet to an iron pin found; thence turn an angle to the left of 13 degrees 26 minutes 12 seconds and run in a northeasterly direction for a distance of 58.48 feet to an iron pin found; thence turn an angle to the left of 31 degrees 30 minutes 12 seconds and run in a northwesterly direction for a distance of 39.43 feet to an iron pin found; thence turn an angle to the left of 38 degrees 40 minutes 45 seconds and run in a northwesterly direction for a distance of 267.55 feet to an iron pin found; thence turn an angle to the left of 85 degrees 23 minutes 49 seconds and run in a southwesterly direction for a distance of 89.57 feet to an iron pin found; thence turn an angle to the left of 19 degrees 58 minutes 12 seconds and run in a southwesterly direction for a distance of 205.17 feet to an iron pin found; thence turn an angle to the left of 2 degrees 45 minutes 09 seconds and run in a southwesterly direction for a distance of 141.68 feet to an iron pin found; thence turn an angle to the left of 14 degrees 53 minutes 53 seconds and run in a southwesterly direction for a distance of 170.88 feet to an iron pin found; thence turn an angle to the left of 11 degrees 05 minutes 53 seconds and run in a southwesterly direction for a distance of 102.93 feet to an iron pin found; thence turn an angle to the right of 75 degrees 16 minutes 09 seconds and run in a southwesterly direction for a distance of 67.33 feet to an iron pin found; thence turn an angle to the left of 44 degrees 45 minutes 54 seconds and run in a southwesterly direction for a distance of 89.61 feet to an iron pin found; thence turn an angle to the right of 10 degrees 46 minutes 14 seconds and run in a southwesterly direction for a distance of 36.85 feet to an iron pin found; thence turn an angle to the left of 62 degrees 03 minutes 39 seconds and run in a southeasterly direction for a distance of 71.06 feet to an iron pin found being on the Southerly right-of-way of Greystone Way, a private roadway, and being on a curve to the left having a central angle of 4 degrees 21 minutes 11 seconds and a radius of 450.49 feet; thence turn an angle to the left of 13 degrees 19 minutes 54 seconds to the radius of said curve and run in a southwesterly direction along the arc of said curve for a distance of 34.23 feet to an iron pin found at the northeast corner of Lot 31 in Greystone 6th Sector as recorded in Map Book 17, on Page 54 A, B & C, in the Office of the Judge of Probate, Shelby County, Alabama; thence turn an angle to the left of 92 degrees 10 minutes 34 seconds from the chord of last stated curve and run in a southeasterly direction along the Northeast line of said Lot 31 for a distance of 200.26 feet to an iron pin found at the Southeast corner of said Lot 31; thence turn an angle to the right of 107 degrees 10 minutes 01 seconds and run in a southwesterly direction along the Southeast line of said Lot 31 for a distance of 97.05 feet to an iron pin found at the Southeast corner of Lot 32 in said Greystone 6th Sector; thence turn an angle to the left of 50 degrees 06 minutes 01 seconds and run in a southwesterly direction along the Southeast line of said Lot 32 for a distance of 65.88 feet to an iron pin found; thence turn an angle to the left of 25 degrees 52 minutes 47 seconds and run in a southeasterly direction along the Northeast line of said Lot 32 and Lot 33 in said Greystone 6th Sector for a distance of 88.93 feet to an iron pin found; thence turn an angle to the left of 0 degrees 02 minutes 13 seconds and run in a southeasterly direction along the Northeast line of Lots 33 through 37 in said Greystone 6th Sector and acreage for a distance of 739.46 feet to an iron pin found; thence turn an angle to the left of 9 degrees 26 minutes 44 seconds and run in a southeasterly direction for a distance of 425.82 feet to an iron pin found; thence turn an angle to the right of 71 degrees 14 minutes 11 seconds and run in a southwesterly direction for a distance of 123.59 feet to an iron pin found; thence turn an angle to the right of 73 degrees 52 minutes 17 seconds and run in a



northwesterly direction for a distance of 363.02 feet to an iron pin found; thence turn an angle to the left of 23 degrees 47 minutes 02 seconds and run in a northwesterly direction for a distance of 143.53 feet to an iron pin found; thence turn an angle to the right of 4 degrees 32 minutes 45 seconds and run in a northwesterly direction along the Southwest line of Lot 38 in said Greystone 6th Sector for a distance of 166.18 feet to an iron pin found at the Southeast corner of Lot 39 in said Greystone 6th Sector; thence turn an angle to the left of 26 degrees 51 minutes 52 seconds and run in a southwesterly direction along the Southeast line of said Lot 39 for a distance of 93.68 feet to an iron pin found; thence turn an angle to the right of 17 degrees 05 minutes 29 seconds and run in a northwesterly direction along the Southwest line of Lots 39 through 43 in said Greystone 6th Sector for a distance of 457.63 feet to an iron pin found; thence turn an angle to the left of 19 degrees 57 minutes 33 seconds and run in a southwesterly direction along the Southeast line of Lots 43 and 44 in said Greystone 6th Sector for a distance of 81.21 feet to an iron pin found; thence turn an angle to the left of 65 degrees 39 minutes 24 seconds and run in a southwesterly direction along the Southeast line of Lots 44 and 45 in said Greystone 6th Sector for a distance of 74.24 feet to an iron pin found; thence turn an angle to the left of 22 degrees 31 minutes 32 seconds and run in a southeasterly direction along the Northeast line of Lots 45 through 47 in said Greystone 6th Sector for a distance of 172.74 feet to an iron pin found; thence turn an angle to the right of 16 degrees 25 minutes 25 seconds and run in a southwesterly direction along the Southeast line of Lots 47 through 52 in said Greystone 6th Sector for a distance of 491.32 feet to an iron pin found; thence turn an angle to the right of 5 degrees 27 minutes 21 seconds and run in a southwesterly direction along the Southeast line of Lots 52 through 56 in said Greystone 6th Sector for a distance of 502.62 feet to an iron pin found at the Southeast corner of Lot 57 in said Greystone 6th Sector; thence turn an angle to the right of 26 degrees 11 minutes 16 seconds and run in a southwesterly direction along the Southeast line of said Lot 57 for a distance of 151.81 feet to an iron pin found at the Southwest corner of said Lot 57; thence turn an angle to the right of 60 degrees 13 minutes 24 seconds and run in a northwesterly direction for a distance of 143.13 feet to the point of beginning. Containing 432.77 acres more or less; LESS AND EXCEPT two parcels of land being more particularly described as follows:

**LESS AND EXCEPT PARCEL I:**

Commence at an iron pin locally accepted to be the Northwest corner of said Section 33, thence run south along the West line of said Section 33 for a distance of 1039.62 feet to the point of beginning, said point of beginning being on the Northeast line of Lot 138 in Greystone 1st Sector Phase II as recorded in Map Book 15, on Page 58 through 61, in the Office of the Judge of Probate, Shelby County, Alabama; thence turn an angle to the right of 98 degrees 11 minutes 09 seconds and run in a northwesterly direction along the Northeast line of Lots 138, 137, 136 and 135 in said Greystone 1st Sector Phase II for a distance of 646.59 feet to a point, said point being on the right-of-way of King Stables Road, a private roadway; thence turn an angle to the left of 61 degrees 39 minutes 17 seconds and run in a southeasterly direction for a distance of 42.62 feet to a point on the southwest right-of-way line of King Stables Road as recorded in said Greystone 1st Sector Phase II; thence turn an angle to the left of 80 degrees 04 minutes 56 seconds and run in a southeasterly direction along said Southwest right-of-way line of said King Stables Road for a distance of 72.14 feet to an iron pin found on a curve to the left having a central angle of 12 degrees 44 minutes 46 seconds and a radius of 774.50 feet; thence run in a southeasterly direction along said Southwest right-of-way line of said King Stables Road and also along the arc of said curve for a distance of 172.30 feet to an iron pin found on a reverse curve to the right having a central angle of 86 degrees 03 minutes 19 seconds and a radius of 25.00 feet; thence run in a southeasterly to southwesterly direction along the arc of said curve for a distance of 37.55 feet to an iron pin found on the Northwest right-of-way line of



Shadwick Place, a private roadway, in said Greystone 1st Sector Phase II; thence run tangent to last stated curve in a southwesterly direction along the Northwest right-of-way line of said Shadwick Place for a distance of 267.58 feet to an iron pin found on the Southeast corner of Lot 82 in said Greystone 1st Sector Phase II; thence turn an angle to the right of 90 degrees 00 minutes 00 seconds and run in a northwesterly direction along the Northeast line of said Lot 82 for a distance of 223.65 feet to an iron pin found on the Northeast corner of said Lot 82; thence turn an angle to the left of 97 degrees 02 minutes 12 seconds and run in a southwesterly direction along the Northwest line of Lots 82, 81 and 80 in said Greystone 1st Sector Phase II for a distance of 407.36 feet to an iron pin found; thence turn an angle to the right of 14 degrees 31 minutes 58 seconds and run in a southwesterly direction along the Northwest line of Lots 80, 79, 78 and 77 in said Greystone 1st Sector Phase II for a distance of 348.78 feet to an iron pin found; thence turn an angle to the right of 3 degrees 45 minutes 02 seconds and run in a southwesterly direction along the Northwest line of Lots 77, 76, and 75 in said Greystone 1st Sector Phase II for a distance of 347.89 feet to an iron pin found; thence turn an angle to the left of 47 degrees 04 minutes 01 seconds and run in a southeasterly direction along the Southwest line of said Lot 75 for a distance of 123.67 feet to an iron pin found; thence turn an angle to the left of 40 degrees 06 minutes 26 seconds and run in a southeasterly direction along the Southwest line of said Lot 75 for a distance of 70.13 feet to an iron pin found at the Northwest corner of Lot 74 in said Greystone 1st Sector Phase II; thence turn an angle to the right of 40 degrees 35 minutes 37 seconds and run in a southeasterly direction along the Southwest line of said Lot 74 for a distance of 114.86 feet to an iron pin found at the Northwest corner of Lot 62 in said Greystone 1st Sector Phase II; thence turn an angle to the right of 34 degrees 09 minutes 34 seconds and run in a southwesterly direction along the Northwest line of Lots 62, 61, 60 and 59 in said Greystone 1st Sector Phase II for a distance of 485.11 feet to an iron pin found; thence turn an angle to the left of 12 degrees 56 minutes 14 seconds and run in a southwesterly direction along the Northwest line of Lots 59, 58 and 57 in said Greystone 1st Sector Phase II for a distance of 378.52 feet to an iron pin found at the Northwest corner of Lot 56 in said Greystone 1st Sector Phase II; thence turn an angle to the left of 4 degrees 01 minutes 24 seconds and run in a southwesterly direction along the Northwest line of said Lot 56 for a distance of 177.66 feet to an iron pin found at the Northwest corner of Lot 55 in said Greystone 1st Sector Phase II; thence turn an angle to the left of 21 degrees 19 minutes 38 seconds and run in a southeasterly direction along the Southwest line of said Lot 55 for a distance of 170.13 feet to an iron pin found at the Northwest corner of Lot 54 in said Greystone 1st Sector Phase II; thence turn an angle to the left of 4 degrees 08 minutes 56 seconds and run in a southeasterly direction along the Southwest line of said Lot 54 and also along the Southwest line of Lots 53A and 52A of a Resurvey of Lots 52 and 53 in Greystone 1st Sector Phase II as recorded in Map Book 16, on Page 8, in the Office of the Judge of Probate, Shelby County, Alabama, and also along the Southwest line of Lot 51 in Greystone 1st Sector Phase II as recorded in Map Book 15, on pages 58 through 61, in the Office of the Judge of Probate, Shelby County, Alabama, for a distance of 545.96 feet to an iron pin found; thence turn an angle to the left of 48 degrees 56 minutes 10 seconds and run in a southeasterly direction along the Southwest line of said Lot 51 for a distance of 91.65 feet to an iron pin found; thence turn an angle to the left of 36 degrees 54 minutes 34 seconds and run in a northeasterly direction along the Southeast line of Lots 51, 50 and 49 and also along the Southeast line of Lots 48 and 47 in Greystone 1st Sector Phase I as recorded in Map Book 14, on Page 91, in the Office of the Judge of Probate, Shelby County, Alabama, for a distance of 705.63 feet to an iron pin found at the Southwest corner of Lot 46 in said Greystone 1st Sector Phase I; thence turn an angle to the left of 38 degrees 30 minutes 14 seconds and run in a northeasterly direction along the Southeast line of Lots 46, 45 and 44 in said Greystone 1st Sector Phase I for a distance of 402.83 feet to an iron pin found; thence turn an angle to the right of 7 degrees 52 minutes 33 seconds and run in a northeasterly direction along the Southeast line of Lots 44, 43, 42 and 41 in said Greystone 1st Sector Phase I for a distance of



581.86 feet to an iron pin found; thence turn an angle to the left of 20 degrees 50 minutes 24 seconds and run in a northeasterly direction along the Southeast line of Lots 41 and 40 in said Greystone 1st Sector Phase I for a distance of 173.78 feet to an iron pin found; thence turn an angle to the left of 65 degrees 53 minutes 15 seconds and run in a northwesterly direction along the Northeast line of Lots 40 and 39 in said Greystone 1st Sector Phase I for a distance of 80.07 feet to an iron pin found; thence turn an angle to the right of 41 degrees 29 minutes 41 seconds and run in a northeasterly direction along the Southeast line of Lots 39 and 38 in said Greystone 1st Sector Phase I for a distance of 190.28 feet to an iron pin found; thence turn an angle to the right of 39 degrees 33 minutes 49 seconds and run in a northeasterly direction along the Southeast line of Lots 38, 37, 36, 35, 34, 33 and 32 in said Greystone 1st Sector Phase I for a distance of 775.12 feet to an iron pin found; thence turn an angle to the left of 11 degrees 49 minutes 37 seconds and run in a northeasterly direction along the Southeast line of Lots 32, 31, 30, 29, 28 and 27 in said Greystone 1st Sector Phase I for a distance of 821.91 feet to an iron pin found at the Southeast corner of Lot 26A in a Resurvey of Lot 26 Greystone 1st Sector Phase I as recorded in Map Book 15, on Page 52, in the Office of the Judge of Probate, Shelby County, Alabama; thence turn an angle to the left of 10 degrees 42 minutes 25 seconds and run in a northeasterly direction along the Southeast line of said Lot 26A for a distance of 207.53 feet to an iron pin found on the Southwest right-of-way line of King Stables Drive, a private roadway, in said Greystone 1st Sector Phase I; thence turn an angle to the right of 84 degrees 16 minutes 32 seconds and run in a southeasterly direction along said Southwest right-of-way line of said King Stables Drive for a distance of 35.93 feet to a point on a curve to the right having a central angle of 83 degrees 08 minutes 11 seconds and a radius of 25.00 feet; thence run in a southeasterly direction along the arc of said curve for a distance of 36.28 feet to an iron pin found on the West right-of-way line of Greystone Drive, a private roadway, in said Greystone 1st Sector Phase I; thence turn an angle from the chord of last stated curve to the left of 84 degrees 17 minutes 19 seconds and run in a northeasterly direction crossing said Greystone Drive for a distance of 77.14 feet to an iron pin found on the East right-of-way line of said Greystone Drive; thence turn an angle to the left of 47 degrees 28 minutes 21 seconds and run in a northeasterly direction along the East right-of-way line of said Greystone Drive for a distance of 255.00 feet to an iron pin found on a curve to the left having a central angle of 29 degrees 00 minutes 00 seconds and a radius of 880.68 feet; thence run in a northwesterly direction along the arc of said curve and also along the East right-of-way line of said Greystone Drive for a distance of 445.75 feet to an iron pin found; thence run tangent to last stated curve in a northwesterly direction along the East right-of-way line of said Greystone Drive for a distance of 155.00 feet to an iron pin found on a curve to the right having a central angle of 44 degrees 00 minutes 00 seconds and a radius of 378.39 feet; thence run in a northeasterly direction along the arc of said curve and also along the East right-of-way line of said Greystone Drive for a distance of 290.58 feet to an iron pin found; thence turn an angle from the chord of last stated curve to the left of 68 degrees 00 minutes 00 seconds and run in a northwesterly direction crossing said Greystone Drive for a distance of 58.69 feet to an iron pin found on the Southeast right-of-way of said Greystone Drive, and on a curve to the left having a central angle of 19 degrees 09 minutes 04 seconds and a radius of 438.39 feet; thence turn an interior counterclockwise angle to the left of 0 degrees 04 minutes 08 seconds to the radius of said curve and run in a southwesterly direction along the arc of said curve and also along the West right-of-way of said Greystone Drive for a distance of 146.53 feet to an iron pin found; thence turn an angle from the chord of last stated curve to the right of 90 degrees 55 minutes 38 seconds and run in a northwesterly direction for a distance of 63.08 feet to an iron pin found; thence turn an angle to the left of 67 degrees 49 minutes 35 seconds and run in a southwesterly direction for a distance of 57.64 feet to an iron pin found; thence turn an angle to the right of 33 degrees 47 minutes 18 seconds and run in a southwesterly direction for a distance of 58.63 feet to an iron pin found on the northeast corner of Lot 2A in a Resurvey of Lots 2 and 5 St. Ives at Greystone as recorded in Map Book 17,



on Page 33, in the Office of the Judge of Probate, Shelby County, Alabama; thence turn an angle to the right of 74 degrees 18 minutes 13 seconds and run in a northwesterly direction along the Northeast line of Lots 2A and 5A in said Resurvey for a distance of 133.76 feet to an iron pin found at the southeast corner of Lot 6 in St. Ives at Greystone as recorded in Map Book 15, on Page 70, in the Office of the Judge of Probate, Shelby County, Alabama; thence turn an angle to the right of 37 degrees 52 minutes 35 seconds and run in a northeasterly direction along the Southeast line of said Lot 6 for a distance of 113.01 feet to an iron pin found; thence turn an angle to the left of 57 degrees 25 minutes 15 seconds and run in a northwesterly direction along the northeast line of said Lot 6 for a distance of 66.09 feet to an iron pin found at the Southeast corner of Lot 7 in said St. Ives at Greystone; thence turn an angle to the right of 47 degrees 00 minutes 12 seconds and run in a northwesterly direction along the Northeast line of said Lot 7 for a distance of 493.64 feet to a point; thence turn an angle to the left of 122 degrees 49 minutes 05 seconds and run in a southwesterly direction along the Northwest line of said Lot 7 for a distance of 173.27 feet to an iron pin found; thence turn an angle to the left of 38 degrees 23 minutes 31 seconds and run in a southwesterly direction along the Northwest line of Lot 7 and Lot 8 in said St. Ives at Greystone for a distance of 328.54 feet to an iron pin found at the Northwest corner of Lot 9 in said St. Ives at Greystone; thence turn an angle to the right of 6 degrees 23 minutes 22 seconds and run in a southwesterly direction along the Northwest line of Lots 9 through 16 in said St. Ives at Greystone for a distance of 719.55 feet to an iron pin found; thence turn an angle to the right of 4 degrees 29 minutes 30 seconds and run in a southwesterly direction along the Northwest line of Lots 16 and 17 in said St. Ives at Greystone for a distance of 105.72 feet to an iron pin found, said iron pin found being the Northernmost corner of Lot 140 in Greystone 1st Sector Phase II as recorded in Map Book 15, on Page 58 though 61, in the Office of the Judge of Probate, Shelby County, Alabama; thence turn an angle to the right of 37 degrees 25 minutes 23 seconds and run in a southwesterly direction along the Northwest line of said Lot 140 for a distance of 102.22 feet to an iron pin found at the Northeast corner of Lot 139 in said Greystone 1st Sector Phase II; thence turn an angle to the right of 44 degrees 48 minutes 01 seconds and run in a northwesterly direction along the Northeast line of said Lot 139 for a distance of 133.52 feet to an iron pin found; thence turn an angle to the left of 78 degrees 49 minutes 37 seconds and run in a southwesterly direction along the Northwest line of Lots 139 and 138 in said Greystone 1st Sector Phase II for a distance of 104.94 feet to an iron pin found; thence turn an angle to the right of 65 degrees 33 minutes 29 seconds and run in a northwesterly direction along the Northeast line of said Lot 138 for a distance of 30.27 feet to the point of beginning. Containing 135.84 acres, more or less.

#### LESS AND EXCEPT PARCEL II:

Commence at the Northeast corner of said Section 33, thence run in a northerly direction along the East line of said Section 28 for a distance of 2073.62 feet to the point of beginning, said point of beginning being on the Southeast line of Lot 5 in Greystone 5th Sector Phase II as recorded in Map Book 17, on Page 118, in the Office of the Judge of Probate, Shelby County, Alabama; thence turn an angle to the left of 124 degrees 49 minutes 22 seconds and run in a southwesterly direction along the Southeast line of Lots 5, 4 and 3 in said Greystone 5th Sector Phase II for a distance of 371.61 feet to an iron pin found; thence turn an angle to the right of 0 degrees 01 minutes 41 seconds and run in a southwesterly direction along the Southeast line of Lots 3 and 2 and also along the Southeast line of Lot 1 in Greystone 5th Sector Phase I as recorded in Map Book 17, on Page 72 A, B & C, in the Office of the Judge of Probate, Shelby County, Alabama, for a distance of 358.49 feet to an iron pin found, said iron pin being on the eastern right-of-way of Greystone Way, a private roadway; thence turn an angle to the right of 51 degrees 19 minutes 37 seconds and run in a northwesterly direction along the Southwest line of said Lot 1 and also crossing said Greystone Way in said



Greystone 5th Sector Phase I for a distance of 246.90 feet to an iron pin found at the Northeast corner of Lot 76 in said Greystone 5th Sector Phase I and being on the South right-of-way of said Greystone Way; thence turn an angle to the left of 76 degrees 20 minutes 18 seconds and run in a southwesterly direction along the Southeast line of Lots 76 and 74 in said Greystone 5th Sector Phase I for a distance of 356.31 feet to an iron pin found at the Northeast corner of Lot 73 in said Greystone 5th Sector Phase I; thence turn an angle to the right of 12 degrees 08 minutes 52 seconds and run in a southwesterly direction along the Southeast line of said Lot 73 for a distance of 216.21 feet to an iron pin found at the Southeast corner of Lot 66 in said Greystone 5th Sector Phase I; thence turn an angle to the right of 11 degrees 30 minutes 07 seconds and run in a southwesterly direction along the Southeast line of Lots 66 and 65 in said Greystone 5th Sector Phase I for a distance of 298.75 feet to an iron pin found; thence turn an angle to the right of 5 degrees 17 minutes 17 seconds and run in a southwesterly direction along the Southeast line of Lots 65, 64, 62 and 61 in said Greystone 5th Sector Phase I for a distance of 532.30 feet to an iron pin found; thence turn an angle to the right of 42 degrees 26 minutes 18 seconds and run in a northwesterly direction along the Southwest line of Lots 61 and 60 in said Greystone 5th Sector Phase I for a distance of 241.13 feet to an iron pin found; thence turn an angle to the left of 86 degrees 28 minutes 39 seconds and run in a southwesterly direction along the Southeast line of Lots 59, 58, 57, 56 and 55 in said Greystone 5th Sector Phase I for a distance of 632.32 feet to an iron pin found; thence turn an angle to the right of 17 degrees 51 minutes 21 seconds and run in a southwesterly direction along the Southeast line of Lots 55, 54, 53 and 52 in said Greystone 5th Sector Phase I for a distance of 525.76 feet to an iron pin found; thence turn an angle to the right of 0 degrees 21 minutes 00 seconds and run in a southwesterly direction along the Southeast line of said Lot 52 for a distance of 84.35 feet to an iron pin found at the Southwest corner of said Lot 52; thence turn an angle to the right of 93 degrees 47 minutes 14 seconds and run in a northwesterly direction along the Southwest line of Lots 52, 51 and 50 in said Greystone 5th Sector Phase I for a distance of 563.01 feet to an iron pin found; thence turn an angle to the left of 1 degree 53 minutes 50 seconds and run in a northwesterly direction along the Southwest line of said Lot 50 and Lot 48A in a Resurvey of Lots 46, 47, 48 and 49 Greystone 5th Sector Phase I as recorded in Map Book 17, on Page 114, in the Office of the Judge of Probate, Shelby County, Alabama, for a distance of 225.98 feet to an iron pin found; thence turn an angle to the left of 10 degrees 05 minutes 31 seconds and run in a northwesterly direction along the Southwest line of said Lot 48A for a distance of 140.38 feet to an iron pin found; thence turn an angle to the right of 44 degrees 38 minutes 48 seconds and run in a northwesterly direction along the Southwest line of said Lot 48A for a distance of 126.25 feet to an iron pin found; thence turn an angle to the right of 12 degrees 38 minutes 20 seconds and run in a northwesterly direction along the Southwest line of said Lot 48A and also 46A in said Resurvey for a distance of 197.68 feet to an iron pin found; thence turn an angle to the right of 10 degrees 34 minutes 07 seconds and run in a northeasterly direction along the Northwest line of said Lot 46A for a distance of 410.48 feet to an iron pin found; thence turn an angle to the left of 23 degrees 02 minutes 06 seconds and run in a northwesterly direction along the Southwest line of Lot 44 in Greystone 5th Sector Phase I as recorded in Map Book 17, on Pages 72 A, B & C, in the Office of the Judge of Probate, Shelby County, Alabama, for a distance of 331.39 feet to an iron pin found at the Northwest corner of Lot 43 in said Greystone 5th Sector Phase I; thence turn an angle to the right of 104 degrees 13 minutes 40 seconds and run in a northeasterly direction along the Northwest line of Lots 43, 42 and 41 in said Greystone 5th Sector Phase I for a distance of 609.28 feet to an iron pin found; thence turn an angle to the right of 17 degrees 00 minutes 54 seconds and run in a northeasterly direction along the Northwest line of Lots 41 and 40 in said Greystone 5th Sector Phase I for a distance of 247.52 feet to an iron pin found; thence turn an angle to the left of 9 degrees 12 minutes 45 seconds and run in a northeasterly direction along the Northwest line of Lots 40, 39 and 38 of said Greystone 5th Sector Phase I and also along the Northwest line of Lot 37A of a Resurvey of Lot 37 Greystone 5th Sector



Phase I as recorded in Map Book 19, on Page 161, in the Office of the Judge of Probate, Shelby County, Alabama, for a distance of 453.60 feet to an iron pin found at the Northeast corner of said Lot 37A; thence turn an angle to the left of 27 degrees 42 minutes 56 seconds and run in a northeasterly direction along the Northwest line of Lot 36 and a park in said Greystone 5th Sector Phase I for a distance of 225.10 feet to an iron pin found; thence turn an angle to the left of 43 degrees 27 minutes 38 seconds and run in a northeasterly direction along the Northwest line of said park and Lot 35 in said Greystone 5th Sector Phase I for a distance of 155.83 feet to an iron pin found; thence turn an angle to the right of 10 degrees 36 minutes 09 seconds and run in a northeasterly direction along the Northwest line of Lots 35 and 34 in said Greystone 5th Sector Phase I and also along the Northwest line of Lot 32B of a Resurvey of Lots 33 and 32A Greystone 5th Sector Phase I as recorded in Map Book 19, on Page 130, in the Office of the Judge of Probate, Shelby County, Alabama, for a distance of 657.80 feet to an iron pin found; thence turn an angle to the right of 16 degrees 33 minutes 13 seconds and run in a northeasterly direction along said Northwest line of said 32B and also crossing Greystone Way, a private roadway, in said Greystone 5th Sector Phase I and also along the Northwest line of Lot 31A in A Resurvey of Lots 31 & 32 Greystone 5th Sector Phase I as recorded in Map Book 17, on Page 113, in the Office of the Judge of Probate, Shelby County, Alabama, for a distance of 172.32 feet to an iron pin found; thence turn an angle to the right of 42 degrees 29 minutes 00 seconds and run in a northeasterly direction along the Northwest line of said Lot 31A and also along the Northwest line of Lot 29 in said Greystone 5th Sector Phase I for a distance of 205.08 feet to an iron pin found; thence turn an angle to the left of 8 degrees 55 minutes 34 seconds and run in a northeasterly direction along the Northwest line of Lots 29 and 28 in said Greystone 5th Sector Phase I and also along the Northwest line of Lot 23 in Greystone 5th Sector Phase II as recorded in Map Book 17, on Page 118, in the Office of the Judge of Probate, Shelby County, Alabama, for a distance of 246.08 feet to an iron pin found on the Northwest line of said Lot 23; thence turn an angle to the left of 22 degrees 42 minutes 20 seconds and run in a northeasterly direction along the Northwest line of Lots 23, 22 and 21 in said Greystone 5th Sector Phase II for a distance of 464.28 feet to an iron pin found; thence turn an angle to the left of 11 degrees 20 minutes 51 seconds and run in a northeasterly direction along the Northwest line of Lots 20 and 19 in said Greystone 5th Sector Phase II for a distance of 241.66 feet to an iron pin found; thence turn an angle to the left of 8 degrees 36 minutes 33 seconds and run in a northeasterly direction along the Northwest line of Lots 19, 18, 17 and 16 in said Greystone 5th Sector Phase II for a distance of 514.62 feet to an iron pin found; thence turn an angle to the left of 2 degrees 23 minutes 08 seconds and run in a northeasterly direction along the Northwest line of Lots 15, 14 and 13 in said Greystone 5th Sector Phase II for a distance of 425.85 feet to an iron pin found at the Northwest corner of said Lot 13; thence turn an angle to the right of 77 degrees 41 minutes 07 seconds and run in a southeasterly direction along the Northeast line of said Lot 13 for a distance of 92.05 feet to an iron pin found; thence turn an angle to the right of 33 degrees 48 minutes 51 seconds and run in a southeasterly direction along the Northeast line of said Lot 13 for a distance of 187.62 feet to an iron pin found at the Northwest corner of Lot 12A in a Resurvey of Lots 11 and 12 Greystone 5th Sector Phase II as recorded in Map Book 20, on Page 92, in the Office of the Judge of Probate, Shelby County, Alabama; thence turn an angle to the left of 17 degrees 45 minutes 55 seconds and run in a southeasterly direction along the Northeast line of said Lot 12A for a distance of 274.34 feet to an iron pin found; thence turn an angle to the right of 76 degrees 20 minutes 03 seconds and run in a southwesterly direction along the Southeast line of said Lot 12A for a distance of 35.14 feet to an iron pin found; thence turn an angle to the left of 71 degrees 50 minutes 19 seconds and run in a southeasterly direction along the Northeast line of said Lot 12A and also along the Northeast line of Lot 11A in said Resurvey for a distance of 68.38 feet to an iron pin found; thence turn an angle to the left of 67 degrees 24 minutes 19 seconds and run in a northeasterly direction along the Northwest line of said Lot 11A for a distance of 44.34 feet to an iron pin found;



thence turn an angle to the right of 92 degrees 34 minutes 47 seconds and run in a southeasterly direction along the Northeast line of said Lot 11A for a distance of 97.71 feet to an iron pin found; thence turn an angle to the right of 50 degrees 57 minutes 22 seconds and run in a southwesterly direction along the Southeast line of said Lot 11A and also along the Southeast line of Lot 10 in said Greystone 5th Sector Phase II for a distance of 331.66 feet to an iron pin found; thence turn an angle to the right of 6 degrees 55 minutes 37 seconds and run in a southwesterly direction along the Southeast line of Lots 10, 9, 8, 7 and 6 in said Greystone 5th Sector Phase II for a distance of 567.97 feet to an iron pin found; thence turn an angle to the right of 17 degrees 27 minutes 17 seconds and run in a southwesterly direction along the Southeast line of Lots 6 and 5 in said Greystone 5th Sector Phase II for a distance of 118.35 feet to the point of beginning. Containing 93.29 acres, more or less.

Total golf course containing 203.64 acres, more or less.

Inst # 1999-08815

03/03/1999-08815  
10:56 AM CERTIFIED  
SHELBY COUNTY JUDGE OF PROBATE  
023 HNS 63.50