

STATE OF ALABAMA)
COUNTY OF SHELBY)

ASSIGNMENT OF RENTS AND LEASES

THIS ASSIGNMENT OF RENTS AND LEASES is made this 19th day of March 1998, by JERRY R. AUSTIN (The "Borrower") in favor of SOUTHTRUST BANK, NATIONAL ASSOCIATION, a national banking association (the "Lender").

R E C I T A L S:

This Assignment is made as additional security for the payment of indebtedness due by Borrower to Lender in the principal amount of Two Hundred Forty Thousand and 00/100 dollars (\$240,000.00) (the "Loan"), an Installment Note of even date herewith in said amount (the "Note") executed and delivered by Borrower to Lender, and as additional security for the full and faithful performance by Borrower of all the terms and conditions of the Note and of a certain Real Estate Mortgage, Security Agreement and Financing Statement of even date herewith (the "Mortgage") executed and delivered by Borrower to Lender on the property described in below to secure the payment of the Note.

PROPERTY DESCRIPTION: Property located at 1918 Highway 95, Helena, Alabama.

LEGAL DESCRIPTION: See attached "EXHIBIT A".

AGREEMENT

NOW, THEREFORE, in consideration of the foregoing recitals, and as an inducement to the Lender to make the Loan to the Borrower does hereby sell, assign, transfer and set over unto Lender, its successors and assigns, all of the Borrower's interest in and to all leases presently existing or hereafter made, whether written or verbal, or any letting of, or agreement for the use or occupancy of, any part of the property described in Exhibit "A" attached hereto, and the improvements located or to be located thereon, including, without limitation, all the rents, issues, and profits now due and which may hereafter become due under or by virtue of said leases and agreements.

Borrower agrees to duly operate and maintain the aforesaid property and perform all requisites on their part to keep any and all leases of said property in full force and effect.

Borrower agrees that this Assignment shall cover all future leases, whether written or verbal, or any letting of, or any agreement for the use or occupancy of, any part of said property.

03/30/1998-10990
09:20 AM CERTIFIED
SHELBY COUNTY JUDGE OF PROBATE
005 MCD 18.50

05601-8661 # 1998-10990

Borrower further agrees that he will not assign the rent or any part of the rent of said property, nor collect rents under any leases or other agreements relating to use of any part of the property, for a period further in advance than one (1) month without the written consent of the Lender, nor do any other act whereby the lien of the Mortgage and this Assignment may, in the opinion of the Lender, be impaired in value or quality.

Borrower agrees that he has not and will not enter into any fictitious lease or any lease for the purpose of avoiding creditors, and any attempt to do so will be void. Borrower represents and warrants that all leases, if any, presently in effect are, and all leases hereafter entered into will be, arm-length leases for a rental rate, which, in Borrower's best judgement, represents a fair market rental.

Borrower further agrees that this Assignment is to remain in full force and effect so long as the Note remains unpaid and that it may be enforced by Lender.

It is expressly understood and agreed by Borrower and Lender that said Borrower reserve, and are entitled to collect, said rents, income and profits upon, but not prior to, their accrual under aforesaid leases, and to retain, use and enjoy the same unless and until the occurrence of an Event of Default pursuant to (and as defined in) the Note, or the Mortgage, or until the violation of any term, condition or agreement of this Assignment, each of which shall constitute an "Event of Default" hereunder.

Borrower does hereby authorize and empower Lender to collect, upon demand, after any Event of Default hereunder, all of the rents, issues and profits now due or which may hereafter become due under or by virtue of any lease, whether written or verbal, or any letting of, or agreement for the use or occupancy of, any part of said property, and to take such action, legal or equitable, as may be deemed necessary to enforce payment of such rents, issues and profits. Any lessee making such payment to Lender shall be under no obligation to inquire into or determine the actual existence of any Event of Default claimed by Lender.


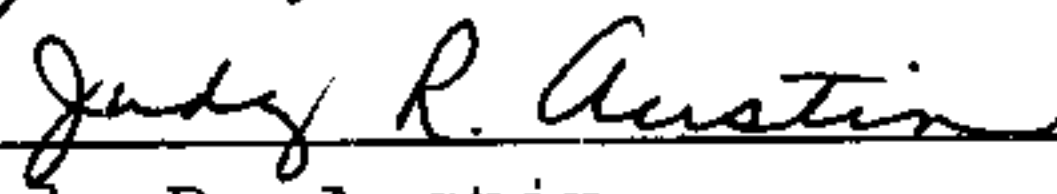
Any amount received or collected by Lender by virtue of this Assignment shall be applied for the following purposes, but not necessarily in the order named, priority and application of such funds being within the sole discretion of Lender:

- (1) to the payment of all necessary expenses for the operation, protection and preservation of the property, including the usual and customary fees for management services;
- (2) to the payment of taxes and assessments levied and assessed against the property as said taxes and assessments become due and payable;
- (3) to the payment of premiums due and payable on any insurance policy related to the property;
- (4) to the payment of installments of principal and interest on the Note as and when they become due and payable pursuant to the terms of the Note, whether by acceleration or otherwise;
- (5) to the payment of any other sums due to Lender, including those due under the Mortgage; and
- (6) the balance remaining after payment of the above shall be paid to the then owner of record of said property.

Borrower hereby agrees to indemnify Lender for, and to save it harmless from, any and all liability, loss or damage which Lender might incur under said leases or by virtue of this Assignment, and from any and all claims and demands whatsoever which may be assessed against Lender thereunder or hereunder, and, without limiting the generality of the foregoing, covenants that this Assignment, prior to any such default by said Borrower and entry upon the property by said Lender by reason thereof, shall not operate to place responsibility for the control, care, management or repair of said property upon Lender, nor the carrying out of any of the terms and conditions of said leases; nor shall it operate to make Lender responsible or liable for any waste committed on the property by the tenants or any other party, or for any negligence in the management, upkeep, repair or control of said property resulting in loss or injury or death to any tenant, licensee, invitee, employee, stranger or other person.

The terms "Note" and "Mortgage" shall refer to such instruments as they may hereafter be amended by Borrower and Lender. This agreement shall be binding upon the Borrower, his successors and assigns and subsequent owners of the property, or any part thereof, and shall inure to the benefit of Lender, its successors and assigns and any holder of the Note.


IN WITNESS WHEREOF, Borrower has caused these presents to be properly executed as of the day and year first above written.

BORROWER: Jerry R. Austin
By: 
Jerry R. Austin
By: 
Judy R. Austin

STATE OF ALABAMA)
COUNTY OF SHELBY)

I, the undersigned, a Notary Public in and for said County in said State, hereby certify that **Jerry R. Austin and Judy R. Austin** whose names are signed to the foregoing Assignment is known to me, acknowledged before me on this day, being informed of the contents of the said Assignment, they executed the same voluntarily on the day the same bears date.

Given under my hand an official seal, this the 19th day of March, 1998.


Notary Public
My commission expires: ~~1998~~ OCT. 31, 2001

This instrument was prepared by:
Jarvis Morehead
SouthTrust Bank, N.A.
P. O. Box 2554
Birmingham, Alabama 35290
(205) 254-4857

EXHIBIT A

A parcel of land situated in the SE 1/4 of the SE 1/4 of Section 22, Township 20 South, Range 3 West, Shelby County, Alabama, being more particularly described as follows:

Commence at the SW corner of Lot 10, Block 4, Dearing Downs, 2nd Sector, as recorded in Map Book 9 page 33 in the Office of the Judge of Probate, Shelby County, Alabama, and run in a Northwesterly direction along the Southwest line of Lots 10 through 6 in said Dearing Downs, 2nd Sector, for a distance of 545.16 feet to a point; thence turn an angle to the left of 85 deg. 29 min. 14 sec. and run in a Southwesterly direction for a distance of 258.77 feet to the point of beginning; thence continue along last stated course for a distance of 108.34 feet to a point; thence turn an angle to the right of 90 deg. 00 min. 00 sec. and run in a Northwesterly direction for a distance of 11.00 feet to a point; thence turn an angle to the left of 90 deg. 00 min. 00 sec. and run in a Southwesterly direction for a distance of 15.42 feet to a point on a curve to the right having a central angle of 89 deg. 01 min. 46 sec. and a radius of 25.00 feet; thence run in a Southwesterly to Northwesterly direction along the arc of said curve for a distance of 38.85 feet to a point on a reverse curve to the left having a central angle of 1 deg. 15 min. 46 sec. and a radius of 2,926.51 feet, said point being on the Northeast right of way line of Shelby County Highway No. 95; thence run in a Northwesterly direction along the arc of said curve and also along said Northeast right of way line for a distance of 64.50 feet to a point; thence turn an angle to the right of 90 deg. 00 min. 00 sec. from the tangent of last stated curve and run in a Northeasterly direction along said right of way line for a distance of 10.00 feet to a point; thence turn an angle to the left of 90 deg. 00 min. 00 sec. and run in a Northwesterly direction along said right of way line for a distance of 31.90 feet to a point; thence turn an angle to the right of 92 deg. 14 min. 00 sec. and run in a Northeasterly direction leaving said right of way line for a distance of 165.90 feet to a point on the Southwesterly right of way line of Village Parkway, said point being on a curve to the right having a central angle of 0 deg. 24 min. 55 sec. and a radius of 1,379.84 feet; thence turn an angle to the right of 89 deg. 19 min. 37 sec. to the chord of said curve and run in a Southeasterly direction along the arc of said curve and also along said Southwest right of way line for a distance of 10.00 feet to a point; thence run tangent to last stated curve in a Southeasterly direction along said Southwest right of way line for a distance of 97.11 feet to a point on a curve to the right having a central angle of 90 deg. 27 min. 55 sec. and a radius of 25.00 feet; thence run in a Southeasterly to Southwesterly direction along the arc of said curve for a distance of 39.47 feet to the point of beginning; being situated in Shelby County, Alabama.

All beneficial non-exclusive rights in and to:

A 22 foot easement for ingress and egress situated in the SE 1/4 of the SE 1/4 of Section 22, Township 20 South, Range 3 West, Shelby County, Alabama, lying 11.00 feet either side of a line being more particularly described as follows:

Commence at the SW corner of Lot 10, Block 4, Dearing Downs, 2nd Sector, as recorded in Map Book 9 page 33, in the Office of the Judge of Probate, Shelby County, Alabama, and run in an Northwesterly direction along the Southwest line of Lots 10 through 6 in said Dearing Downs, 2nd Sector, for a distance of 545.16 feet to a point; thence turn an angle to the left of 85 deg. 29 min. 14 sec. and run in a Southwesterly direction for a distance of 258.77 feet to a point; thence continue along last stated course for a distance of 102.80 feet to the point of beginning; thence turn an angle to the right of 89 deg. 32 min. 05 sec. and run in a Northwesterly direction for a distance of 132.32 feet to the end of said easement. Being situated in Shelby County, Alabama.

Inst # 1998-10990
03/30/1998-10990
09:20 AM CERTIFIED
SHELBY COUNTY JUDGE OF PROBATE
18.50
005 MCD