

Inst # 1998-10800

(Space Above This Line For Recording Data)

MORTGAGE

THIS MORTGAGE ("Security Instrument") is given on MARCH 6, 1998
The grantor is MARK D. BYERS SR, DANA H. BYERS, husband and wife, ("Borrower").

This Security Instrument is given to NEW SOUTH FEDERAL SAVINGS BANK
, which is organized and existing under the laws of the the United States of America, and whose
address is 1900 Crestwood Boulevard, Birmingham, Alabama 35283-0180 ("Lender"). Borrower owes Lender the
principal sum of ONE HUNDRED THOUSAND THREE HUNDRED FIFTY & 00/100 Dollars
(U.S. \$100,350.00). This debt is evidenced by Borrower's note dated the same date as this Security Instrument
("Note"), which provides for monthly payments, with the full debt, if not paid earlier, due and payable on
April 1, 2028

This Security Instrument secures to Lender: (a) the repayment of the debt evidenced by the Note, with interest, and all
renewals, extensions and modifications of the Note; (b) the payment of all other sums, with interest, advanced under
paragraph 7 to protect the security of this Security Instrument; and (c) the performance of Borrower's covenants and
agreements under this Security Instrument and Note. For this purpose, Borrower does hereby mortgage, grant and convey
to Lender and Lender's successors and assigns, with power of sale, the following described property located in
SHELBY County, Alabama:

SEE ATTACHED "EXHIBIT A"

Which has the address of
Alabama

1290 SIGNAL VALLEY TRAIL
("Property Address");

CHELSEA
[City,

AL
State],

35043
[Zip Code]

Alabama Adjustable Rate Second Mortgage

03/27/1998-10800
09:38 AM CERTIFIED
SHELBY COUNTY JUDGE OF PROBATE
011 SNA 184.10

CLAYTON T. SWEENEY, ATTORNEY AT LAW

WTP DHB

TO HAVE AND TO HOLD this property unto Lender and Lender's successors and assigns, forever, together with all the improvements now or hereafter erected on the property, and all easements, appurtenances, and fixtures now or hereafter a part of the property. All replacements and additions shall also be covered by this Security Instrument. All of the foregoing is referred to in this Security Instrument as the "Property."

BORROWER COVENANTS that Borrower is lawfully seised of the estate hereby conveyed and has the right to mortgage, grant and convey the Property and that the Property is unencumbered, except for encumbrances of record. Borrower warrants and will defend generally the title to the Property against all claims and demands, subject to any encumbrances of record.

THIS SECURITY INSTRUMENT combines uniform covenants for national use and non-uniform covenants with limited variations by jurisdiction to constitute a uniform security instrument covering real property.

UNIFORM COVENANTS. Borrower and Lender covenant and agree as follows:

1. Payment of Principal and Interest; Prepayment and Late Charges. Borrower shall promptly pay when due the principal of and interest on the debt evidenced by the Note and any prepayment and late charges due under the Note.

2. Funds for Taxes and Insurance. Subject to applicable law or a written waiver by Lender, Borrower shall pay to Lender on the day monthly payments of principal and interest are payable under the Note, until the Note is paid in full, a sum (herein "Funds") equal to one-twelfth of the yearly taxes and assessments (including condominium and planned unit development assessments, if any) which may attain priority over this Mortgage and ground rents on the Property, if any plus one-twelfth of yearly premium installments for hazard insurance, plus one-twelfth of yearly premium installments for mortgage insurance, if any, all as reasonably estimated initially and from time to time by Lender on the basis of assessments and bills and reasonable estimates thereof. Borrower shall not be obligated to make such payments of Funds to Lender to the extent that Borrower makes such payments to the holder of a prior mortgage and deed of trust if such holder is an institutional lender.

If Borrower pays Funds to Lender, the Funds shall be held in an institution the deposits or accounts of which are insured or guaranteed by a Federal or state agency (including Lender if Lender is such an institution). Lender shall apply the Funds to pay said taxes, assessments, insurance premiums and ground rents. Lender may not charge for so holding and applying the Funds, analyzing said account or verifying and compiling said assessments and bills, unless Lender pays Borrower interest on the Funds and applicable law permits Lender to make such a charge. Borrower and Lender may agree in writing at the time of execution of this Mortgage that interest on the Funds shall be paid to Borrower, and unless such agreement is made or applicable law requires such interest to be paid, Lender shall give to Borrower, without charge, an annual accounting of the Funds showing credits and debits to the Funds and the purpose for which each debit to the Funds was made. The Funds are pledged as additional security for the sums secured by this Mortgage.

If the amount of the Funds held by Lender, together with the future monthly installments of Funds payable prior to the due dates of taxes, assessments, insurance premiums and ground rents, shall exceed the amount required to pay said taxes, assessments, insurance premiums and ground rents as they fall due, such excess shall be, at Borrower's option, either promptly repaid to Borrower or credited to Borrower on monthly installments of Funds. If the amount of the Funds held by Lender shall not be sufficient to pay taxes, assessments, insurance premiums and ground rents as they fall due, Borrower shall pay to Lender any amount necessary to make up the deficiency in one or more payments as Lender may require.

Upon payment in full of all sums secured by this Mortgage, Lender shall promptly refund to Borrower any Funds held by Lender. If under paragraph 17 hereof the Property is sold or the Property is otherwise acquired by lender, Lender shall apply, no later than immediately prior to the sale of the Property or its acquisition by Lender, any Funds held by Lender at the time of application as a credit against the sums secured by this Mortgage.

3. Application of Payments. Unless applicable law provides otherwise, all payments received by Lender under paragraphs 1 and 2 shall be applied; first, to any prepayment charges due under the Note; second, to amounts payable under paragraph 2; third, to interest due; fourth, to principal due; and last, to any late charges due under the Note.

4. Prior Mortgages and Deeds of Trust; Charges; Liens. This Mortgage is second, junior and subordinate to that mortgage or deed of trust of even date herewith of Borrower to Lender in the amount of \$ 227,150.00

Borrower shall perform all of borrower's obligations under said mortgage, deed of trust or other security instrument with a lien which has priority over this mortgage including borrower's covenants to make payments when due. Borrower shall pay or cause to be paid all taxes, assessments and other charges, fines and impositions attributable to the property which may attain a priority over this mortgage, and leasehold payments or ground rents, if any.

5. Hazard Insurance. Borrower shall keep the improvements now existing or hereafter erected on the Property insured against loss by fire, hazards included within the term "extended coverage," and such other hazards, including floods or flooding, as Lender may require and in such amounts and for such periods as Lender may require.

The insurance carrier providing the insurance shall be chosen by Borrower subject to approval by Lender; provided that such approval shall not be unreasonably withheld. All insurance policies and renewals thereof shall be in a form acceptable to Lender and shall include a standard mortgagee clause in favor of and in a form acceptable to Lender. Lender shall have the right to hold the policies and renewals thereof, subject to the terms of any security deed, mortgage, deed of trust or other security agreement with a lien which has priority over this Mortgage. If Borrower fails to maintain coverage described above, Lender may, at Lender's option, obtain coverage to protect Lender's rights in the Property in accordance with paragraph 7.

In the event of loss, Borrower shall give prompt notice to the insurance carrier and Lender. Lender may make proof of loss if not made promptly by Borrower. Lender, at Lender's option, may apply any insurance proceeds to either the restoration or repair of the property or to the sums secured by this mortgage.

If the property is abandoned by Borrower, or if Borrower fails to respond to Lender within 30 days from the date notice is mailed by Lender to Borrower that the insurance carrier offers to settle a claim for insurance benefits, Lender is authorized to collect and apply the insurance proceeds at Lender's option wither to restoration or repair of the Property or to the sums secured by this Mortgage.

6. Preservation and Maintenance of property; Leaseholds; Condominiums; Planned Unit Developments. Borrower shall keep the Property in good repair and shall not commit waste or permit impairment or deterioration of the Property and shall comply with the provisions of any lease if this Mortgage is on a leasehold. If this Mortgage is on a unit in a condominium or a planned unit development, Borrower shall perform all of Borrower's obligations under the declaration or covenants creating or governing the condominium or planned unit development, the by-laws and regulations of the condominium or planned unit development, and constituent documents.

7. Protection of Lender's Security. If Borrower fails to perform the covenants and agreements contained in this Mortgage, or if any action or proceeding is commenced which materially affects Lender's interest in the Property, then Lender, at Lender's option, upon notice to Borrower, may make such appearances, disburse such sums, including reasonable attorneys' fees, and take such action as is necessary to protect Lender's interest. If Lender required mortgage insurance as a condition of making the loan secured by this Mortgage, Borrower shall pay the premiums required to maintain such insurance in effect until such time as the requirement for such insurance terminates in accordance with Borrower's and Lender's written agreement or applicable law.

Any amounts disbursed by Lender pursuant to this paragraph 7, with interest thereon, at the Note rate, shall become additional indebtedness of Borrower secured by this Mortgage. Unless Borrower and Lender agree to other terms of payment, such amounts shall be payable upon notice from Lender to Borrower requesting payment thereof. Nothing contained in this paragraph 7 shall require Lender to incur any expense or take any action hereunder.

8. Inspection. Lender or its agent may make reasonable entries upon and inspections to the Property; Lender shall give Borrower notice at the time of or prior to an inspection specifying reasonable cause for this inspection.

9. Condemnation. The proceeds of any award or claim for damages, direct or consequential, in connection with any condemnation or other taking of the Property, or part thereof, or for conveyance in lieu of condemnation, are hereby assigned and shall be paid to Lender, subject to the terms of any mortgage, deed of trust or other security agreement with a lien which has priority over this Mortgage.

10. Borrower Not Released; Forbearance By Lender Not a Waiver. Extension of the time for payment or modification of amortization of the sums secured by this Security Instrument granted by Lender to any successor in interest of Borrower shall not operate to release the liability of the original Borrower or Borrower's successors in interest. Lender shall not be required to commence proceedings against any successor in interest or refuse to extend time for payment or otherwise modify amortization of the sums secured by this Security Instrument by reason of any demand made by the original Borrower or Borrower's successors in interest. Any forbearance by Lender in exercising any right or remedy shall not be a waiver of or preclude the exercise of any right or remedy.

11. Successors and Assigns Bound; Joint and Several Liability; Co-signers. The covenants and agreements of this Security Instrument shall bind and benefit the successors and assigns of Lender and Borrower, subject to the provisions of paragraph 16. Borrower's covenants and agreements shall be joint and several. Any Borrower who co-signs this Security Instrument but does not execute the Note: (a) is co-signing this Security Instrument only to mortgage, grant and convey that Borrower's interest in the Property under the terms of this Security Instrument; (b) is not personally obligated to pay the sums secured by this Security Instrument; and (c) agrees that Lender and any other Borrower may agree to extend, modify, forbear or make any accommodations with regard to the terms of this Security Instrument or the Note without that Borrower's consent.

12. Loan Charges. If the loan secured by this Security Instrument is subject to a law which sets maximum loan charges, and that law is finally interpreted so that the interest or other loan charges collected or to be collected in connection with the loan exceed the permitted limits, then: (a) any such loan charge shall be reduced by the amount necessary to reduce the charge to the permitted limit; and (b) any sums already collected from Borrower which exceeded permitted limits will be refunded to Borrower. Lender may choose to make this refund by reducing the principal owed under the Note or by making a direct payment to Borrower. If a refund reduces principal, the reduction will be treated as a partial prepayment

without any prepayment charge under the Note.

13. Notices. Any notice to Borrower provided for in this Security Instrument shall be given by delivering it or by mailing it by first class mail unless applicable law requires use of another method. The notice shall be directed to the Property Address or any other address Borrower designates by notice to Lender. Any notice to Lender shall be given by first class mail to Lender's address stated herein or any other address Lender designates by notice to Borrower. Any notice provided for in this Security Instrument shall be deemed to have been given to Borrower or Lender when given as provided in this paragraph.

14. Governing Law; Severability. This Security Instrument shall be governed by federal law and the law of the jurisdiction in which the Property is located. In the event that any provision or clause of this Security Instrument or the Note conflicts with applicable law, such a conflict shall not affect other provisions of this Security Instrument or the Note which can be given effect without the conflicting provision. To this end the provisions of this Security Instrument and the Note are declared to be severable.

15. Borrower's Copy. Borrower shall be given one conformed copy of the Note and Security Instrument.

16. Transfer of the Property or a Beneficial Interest in Borrower. If all or any part of the Property or any interest in it is sold or transferred (or if a beneficial interest in Borrower is sold or transferred and Borrower is not a natural person) without Lender's prior written consent, Lender may, at its option, require immediate payment in full of all sums secured by this Security Instrument. However, this option shall not be exercised by Lender if exercise is prohibited by federal law as of the date of this Security Instrument.

If Lender exercises this option, Lender shall give Borrower notice of acceleration. The notice shall provide a period of not less than 30 days from the date the notice is delivered or mailed within which Borrower must pay all sums secured by this Security Instrument. If Borrower fails to pay these sums prior to the expiration of this period, Lender may invoke any remedies permitted by this Security Instrument without further notice or demand on Borrower.

17. Acceleration; Remedies. Lender shall give notice to Borrower prior to acceleration following Borrower's breach of any covenant or agreement in this Security Instrument (but not prior to acceleration under paragraph 16 unless applicable law provides otherwise). The notice shall specify: (a) the default; (b) the action required to cure the default; (c) a date, not less than 30 days from the date the notice is given to Borrower, by which the default must be cured; and (d) that failure to cure the default on or before the date specified in the notice may result in acceleration of the sums secured by this Security Instrument and sale of the Property. The notice shall further inform Borrower of the right to reinstate after acceleration and the right to bring a court action to assert the non-existence of a default or any other defense of Borrower to acceleration and sale. If the default is not cured on or before the date specified in the notice, Lender, at its option, may require immediate payment in full of all sums secured by this Security Instrument without further demand and may invoke the power of sale and any other remedies permitted by applicable law. Lender shall be entitled to collect all expenses incurred in pursuing the remedies provided in this paragraph 17, including, but not limited to reasonable attorneys' fees and costs of title evidence.

If Lender invokes the power of sale, Lender shall give a copy of a notice to Borrower in the manner provided in paragraph 13. Lender shall publish the notice of sale once a week for three consecutive weeks in a newspaper published in Shelby County, Alabama, and thereupon shall sell the Property to the highest bidder at public auction at the front door of the County Courthouse of this County. Lender shall deliver to the purchaser Lender's deed conveying the Property. Lender or its designee may purchase the Property at any sale. Borrower covenants and agrees that the proceeds of the sale shall be applied in the following order: (a) to all expenses of the sale, including, but not limited to, reasonable attorneys' fees; (b) to all sums secured by this Security Instrument; and (c) any excess to the person or persons legally entitled to it.

18. Borrower's Right to Reinstate. If Borrower meets certain conditions, Borrower shall have the right to have enforcement of this Security Instrument discontinued at any time prior to the earlier of: (a) 5 days (or other such period as applicable law may specify for reinstatement) before sale of the Property pursuant to any power of sale contained in this Security Instrument; or (b) entry of a judgement enforcing this Security Instrument. Those conditions are that Borrower: (a) pays Lender all sums which then would be due under this Security Instrument and the Note as if no acceleration has occurred; (b) cures any default of any other covenants or agreements; (c) pays all expenses incurred in enforcing this Security Instrument, including, but not limited to, reasonable attorneys' fees; and (d) takes such action as Lender may reasonably require to assure that the lien of this Security Instrument, Lender's rights in the Property and Borrower's obligation to pay the sums secured by this Security Instrument shall continue unchanged. Upon reinstatement by Borrower, this Security Instrument and the obligations secured hereby shall remain fully effective as if no acceleration had occurred. However, this right to reinstate shall not apply in the case of acceleration under paragraph 16.

19. Sale of Note; Change of Loan Servicer. The Note or a partial interest in the Note (together with this Security Instrument) may be sold one or more times without prior notice to Borrower. A sale may result in a change in the entity (known as the "Loan Servicer") that collects monthly payments due under the Note and this Security Instrument. There may also be one or more changes of the Loan Servicer unrelated to a sale of the Note. If there is a change of the Loan Servicer, Borrower will be given written notice of the change in accordance with paragraph 13 above and applicable law. The notice

will state the name and address of the new Loan Servicer and the address to which payments should be made. The notice will also contain any other information required by applicable law.

20. Hazardous Substances. Borrower shall not cause or permit the presence, use, disposal, storage, or release of any Hazardous Substances on or in the Property. Borrower shall not do, nor allow anyone else to do, anything affecting the property that is in violation of any Environmental Law. The preceding two sentences shall not apply to the presence, use or storage on the Property of small quantities of Hazardous Substances that are generally recognized to be appropriate to normal residential uses and to maintenance of the Property.

Borrower shall promptly give Lender written notice of any investigation, claim, demand, lawsuit or other action by any governmental or regulatory agency or private party involving the Property and any Hazardous Substance or Environmental Law of which Borrower has actual knowledge. If Borrower learns, or is notified by any governmental or regulatory authority, that any removal or other remediation of any Hazardous Substance affecting the Property is necessary, Borrower shall promptly take all necessary remedial actions in accordance with Environmental Law.

As used in this paragraph 20, "Hazardous Substances" are those substances defined as toxic or hazardous substances by Environmental Law and the following substances: gasoline, kerosine, other flammable or toxic petroleum products, toxic pesticides and herbicides, volatile solvents, materials containing asbestos or formaldehyde, and radioactive materials. As used in this paragraph 20, "Environmental Law" means federal laws and laws of the jurisdiction where the Property is located that relate to health, safety or environmental protection.

21. Release. Upon payment of all sums secured by this Security Instrument, Lender shall release this Security Instrument without charge to Borrower. Borrower shall pay any recordation costs.

22. Waivers. Borrower waives all rights of homestead exemption in the Property and relinquishes all rights of curtesy and dower in the Property.

**REQUEST FOR NOTICE OF DEFAULT
AND FORECLOSURE UNDER SUPERIOR
MORTGAGES OR DEEDS OF TRUST**

Borrower and Lender request the holder of any mortgage, deed of trust or other encumbrance with a lien which has priority over this Mortgage to give Notice to Lender, at Lender's address set forth on page one of this Mortgage, of any default under the superior encumbrance and of any sale or other foreclosure action.

23. Riders to this Security Instrument. If one or more riders are executed by Borrower and recorded together with this Security Instrument, the covenants and agreements of each such rider shall be incorporated into and shall amend and supplement the covenants and agreements of this Security Instrument as if the rider(s) were a part of this Security Instrument.


[Check applicable box(es)]


(XX)Adjustable Rate Rider	()Condominium Rider	()1-4 Family Rider
()Graduated Payment Rider	()Planned Unit Development Rider	()Biweekly Payment Rider
()Balloon Rider	()Rate Improvement Rider	()Second Home Rider
(XX)Other(s) [specify] COMPLIANCE RIDER		

BY SIGNING BELOW, Borrower accepts and agrees to the terms and covenants contained in this Security Instrument and in any rider(s) executed by Borrower and recorded with it.

Wm DHB

Witnesses:



MARK D. BYERS SR (Seal)
-Borrower


DANA H. BYERS (Seal)
-Borrower

(Seal)
-Borrower

(Seal)
-Borrower

STATE OF ALABAMA,

JEFFERSON COUNTY


On this 6th day of March, 1998 I, Clayton T. Sweeney
a Notary Public in and for said county and in said state, hereby certify that

MARK D. BYERS, SR., AND DANA H. BYERS

, whose name(s) are signed to the foregoing conveyance, and who are known to me, acknowledged before me
that, being informed of the contents of the conveyance, they executed the same voluntarily and as their act on
the day the same bears date.

Given under my hand and seal of office this 6th day of March, 1998.

My Commission Expires:
05/29/99



Notary Public Clayton T. Sweeney (Seal)

his instrument was prepared by
Clayton T. Sweeney
2700 Highway 280, Suite 290E
Birmingham, AL 35223

ADJUSTABLE RATE RIDER
(1 Year Treasury Index - Rate Caps)

THIS ADJUSTABLE RATE RIDER is made this 6th day of March, 1998 and is incorporated into and shall be deemed to amend and supplement the Mortgage, Deed of Trust or Security Deed (the "Security Instrument") of the same date given by the undersigned (the "Borrower") to secure Borrower's Adjustable Rate Note (the "Note") to NEW SOUTH FEDERAL SAVINGS BANK (the "Lender") of the same date and covering the property described in the Security Instrument and located at:

1290 SIGNAL VALLEY TRAIL, CHELSEA, AL, 35043
(Property Address)

THE NOTE CONTAINS PROVISIONS ALLOWING FOR CHANGES IN THE INTEREST RATE AND THE MONTHLY PAYMENT. THE NOTE LIMITS THE AMOUNT THE BORROWER'S INTEREST RATE CAN CHANGE AT ANY ONE TIME AND THE MAXIMUM RATE THE BORROWER MUST PAY.

Additional Covenants. In addition to the covenants and agreements made in the Security Instrument, Borrower and Lender further covenant and agree as follows:

A. INTEREST RATE AND MONTHLY PAYMENT CHANGES

The Note provides for an initial interest rate of 7.000 %. The Note provides for changes in the initial rate and the monthly payments, as follows:

1. INTEREST RATE AND MONTHLY PAYMENT CHANGES

(A) Change Dates

The interest rate I will pay may change on the first day of April 1, 2003, and on that day every 12th month thereafter. Each date on which my interest rate could change is called a "Change Date".

(B) The Index

Beginning with the first Change Date, my interest rate will be based on an Index. The "Index" is the weekly average yield on United States Treasury securities adjusted to a constant maturity of 1 year, as made available by the Federal Reserve Board. The most recent Index figure available as of the date 45 days before each Change Date is called the "Current Index."

If the Index is no longer available, the Note Holder will choose a new index which is based upon comparable information. The Note Holder will give me notice of this choice.

(C) Calculation of Changes

Before each Change Date, the Note Holder will calculate my new interest rate by adding THREE & ONE QUARTER percentage points (3.250 %) to the Current Index. The Note Holder will then round the result of this addition to the nearest one-eighth of one percentage point (0.125%). Subject to the limits stated in Section 4(D) below, this rounded amount will be my new interest rate until the next Change Date.

The Note Holder will then determine the amount of the monthly payments that would be sufficient to repay the unpaid principal that I am expected to owe at the Change Date in full on the maturity date at my new interest rate in substantially equal payments. The result of this calculation will be the new amount of my monthly payment.

(D) Limits on Interest Rate Changes

The Interest Rate I am required to pay at the first Change Date will not be greater than 8.000 % or less than 6.000 %. Thereafter, my interest rate will never be increased or decreased on any single Change Date by more than one percentage point (1.0%) from the rate of interest I have been paying for the preceding twelve months. My interest rate will never be greater than 12.000 %, nor less than 5.500 %.


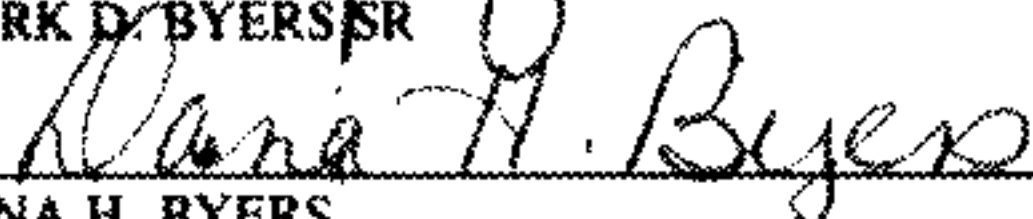
(E) Effective Date of Changes

My new interest rate will become effective on each Change Date. I will pay the amount of my new monthly payment beginning on the first monthly payment date after the Change Date until the amount of my monthly payment changes again.

(F) Notice of Changes

The Note Holder will deliver or mail to me a notice of any changes in my interest rate and the amount of my monthly payment before the effective date of any change. The notice will include information required by law to be given me and also the title and telephone number of a person who will answer questions I may have regarding the notice.

BY SIGNING BELOW, Borrower accepts and agrees to the terms and covenants contained in this Adjustable Rate Rider.

	(Seal)
MARK D. BYERS SR	-Borrower
	(Seal)
DANA H. BYERS	-Borrower
_____	(Seal)
	-Borrower
_____	(Seal)
	-Borrower

COMPLIANCE RIDER

This RIDER is a part of and incorporated into the Mortgage, Deed of Trust, or Security Deed (the "Security Instrument"), dated the 6th Day of March, 1998, made and entered into by MARK D. BYERS SR, DANA H. BYERS, ,

Borrower(s) and NEW SOUTH FEDERAL SAVINGS BANK, Lender.

In addition to the covenants and agreements made in the Security Instrument, Borrower(s) and Lender further covenant and agree to amend the Security Instrument as follows:

1. Lost, Misplaced, Omitted, Misstated, and/or Inaccurate Documents.

In the event that any document is lost, misplaced, misstated, omitted, or inaccurately reflects the true and correct terms and conditions of the Loan, the Borrower(s) agree(s) to execute, re-execute, acknowledge, initial, and deliver to Lender or its agent any and all documents the Lender deems necessary to replace or correct the lost, misplaced, misstated, omitted and/or inaccurate documents. Borrower(s) agree(s) to deliver the requested documents(s) within ten (10) days after receipt by Borrower(s) of written or verbal request from Lender or its agent.


In the event that a new Note is executed by Borrower(s) at Lender's request, Lender hereby indemnifies Borrower(s) against any loss associated with any fraudulent demand made on the original Note.

2. Uncollected, Under collected, and/or Omitted Fees

In the event that any fee previously disclosed to the Borrower(s) as a cost or fee required as a condition of Lender providing the Loan is uncollected, Under collected, or omitted for whatever reason from the loan closing, the Borrower(s) agree(s) to pay Lender or its agent within ten (10) days after receipt by Borrower(s) of written or verbal request from Lender or its agent.

3. Failure to Deliver Replacement Documents

Should the Borrower(s) fail to deliver documents requested by Lender or its agent within ten (10) days after receiving the Lender's request to do so, the Borrower(s) agree(s) to be liable for any and all loss or damage which Lender sustains thereby, including but not limited to all reasonable attorney's fees and cost incurred by Lender. Should the Borrower(s) fail to deliver documents requested by Lender or its agent within sixty (60) days after receiving the Lender's request to do so, the Lender may, at its option, declare all sums secured hereby immediately due and payable.


MARK D. BYERS SR

Borrower


DANA H. BYERS

Borrower

Borrower

Borrower

EXHIBIT "A"

(BYERS)

From the true NW corner of the NW 1/4 of NE 1/4 of Section 23, Township 19 South, Range 1 West, run thence East along the true North boundary of said NW 1/4 - NE 1/4 a distance of 661.54 feet to the point of beginning of herein described parcel of land; thence continue along said course a distance of 661.54 feet to the true NE corner of said NW 1/4 - NE 1/4; thence continue along said course a distance of 24.08 feet; thence turn 90 deg. 00 min. right and run 200.0 feet; thence turn 90 deg. 00 min. left and run 127.08 feet; thence turn 87 deg. 53 min. 51 sec. Right and run 1110.83 feet to a point on the true South boundary of the NE 1/4 - NE 1/4 of said Section 23; thence turn 91 deg. 42 min. 54 sec. right and run 150.82 feet to the true SE corner of the NW 1/4 - NE 1/4 of said Section 23; thence continue along the true South boundary of said NW 1/4 - NE 1/4 a distance of 664.91 feet; thence turn 88 deg. 44 min. 41 sec. right and run 1316.14 feet to the point of beginning of herein described parcel of land; also, a 60.0 foot easement for ingress and egress and utilities to-wit:

From the true NW corner of the NW 1/4 - NE 1/4 of Section 23, Township 19 South, range 1 West, run thence East along the true North boundary of said NW 1/4 - NE 1/4 a distance of 661.54 feet; thence turn 88 deg. 21 min. 26 sec. right and run 886.14 feet to the point of beginning of the centerline of herein described easement; thence turn 98 deg. 01 min. 40 sec. right and run 202.93 feet along said easement centerline and the following course 29 deg. 31 min. 15 sec. left for 221.35 feet; 22 deg. 33 min. 15 sec. left for 122.92 feet; 16 deg. 09 min. 40 sec. left for 154.87 feet; 35 deg. 04 min. 45 sec. right for 68.76 feet; thence turn 64 deg. 43 min. 11 sec. left and run 72.02 feet along said easement centerline to a point of termination in the centerline of 60.0 foot easement for ingress and egress and utilities described by that certain recorded Inst. 1996-10930.

CONTINUED ON NEXT PAGE - EASEMENT

EXHIBIT "A"

Together with the following described easement:

60.0 Foot Easement for Ingress, Egress & Utilities
Centerline Description to-wit:

From the S.W. corner of the NE 1/4-NW 1/4 of Section 23, T19S-R1W, run thence East along the South Boundary of said NE 1/4-NW 1/4 a distance of 17.49 feet to the point of beginning of the centerline of herein described easement for ingress and egress and utilities; thence turn 55 deg. 25' 49" left and run 99.24 feet along said easement centerline and the following courses; 06 deg. 03' 54" left for 104.89 feet; 12 deg. 24' 30" left for 175.59 feet; 10 deg. 38' right for 201.28 feet; 12 deg. 54' 55" right for 165.02 feet; 05 deg. 37' 50" left for 265.89 feet; 15 deg. 35' 30" right for 323.69 feet; 13 deg. 58' 30" left for 188.54 feet; 08 deg. 44' right for 128.93 feet to a point on the North boundary of aforementioned Section 23; thence turn 180 deg. 00' right and run along said easement centerline a distance of 50.72 feet; thence turn 92 deg. 06' 49" left and continue along said easement centerline a distance of 64.81 feet and the following courses; 54 deg. 49' 11" right for 141.23 feet; 12 deg. 33' 27" left for 110.76 feet; 20 deg. 34' 50" left for 169.50 feet; 15 deg. 05' 36" right for 86.16 feet; 36 deg. 33' 41" right for 166.53 feet; 29 deg. 09' 29" left for 97.38 feet; 14 deg. 44' 38" left for 198.02 feet; 16 deg. 40' 30" left for 276.22 feet; 34 deg. 30' 41" left for 274.24 feet to a point on the South boundary of the NW 1/4-NE 1/4 of aforementioned Section 23; thence turn 02 deg. 14' 58" right and continue along said easement a distance of 473.26 feet to the P.C. of a curve concave right, having a delta angle of 65 deg. 53' 34" and tangents of 100.0 feet and a centerline arc distance of 177.45 feet to the P.T.; thence along the tangent centerline a distance of 96.95 feet; thence turn 122 deg. 12' 30" left and run 760.84 feet along said easement centerline to a point on the North boundary of the SW 1/4-NE 1/4 of Section 23, T19S-R1W; thence turn 180 deg. 00' right and run 760.84 feet along said easement centerline; thence turn 57 deg. 47' 30" left and run 338.44 feet along said easement centerline; thence turn 02 deg. 42' 42" right and run 588.77 feet to the PC of a curve concave left, having a delta angle of 46 deg. 35' 43" and tangents of 75.0 feet and a centerline arc distance of 141.64 feet to the PT; thence along the tangent centerline a distance of 77.80 feet; thence turn 116 deg. 34' 50" left and run 68.62 feet along said easement centerline; thence turn 180 deg. 00' right and run 211.45 feet along said easement centerline to the PC of a curve concave right, having a delta angle of 17 deg. 17' 51" and tangents of 80.0 feet and a centerline arc distance of 158.78 feet to the PT; thence along the tangent centerline a distance of 301.63 feet to the PC of a curve concave left, having a delta angle of 27 deg. 09' 45" and tangents of 80.0 feet and a centerline arc distance of 156.99 feet to the PT; thence along the tangent centerline a distance of 214.77 feet to the PC of a curve concave right, having a delta angle of 30 deg. 36' 35" and tangents of 80.0 feet and a centerline arc distance of 156.18 feet to the PT; thence along the tangent centerline a distance of 39.20 feet to the PC of a curve concave left, having a delta angle of 27 deg. 45' 20" and tangents of 75.0 feet and a centerline arc distance of 147.06 feet to the PT; thence along the tangent centerline a distance of 308.97 feet; thence turn 154 deg. 51' 35" left and run 278.49 feet along said easement centerline; thence turn 06 deg. 48' right and run 213.47 feet along said easement centerline; thence turn 00 deg. 50' 46" right and run 321.84 feet along said easement centerline; thence turn 180 deg. 00' right and run 321.84 feet along said easement centerline; thence turn 00 deg. 50' 46" left and run 213.47 feet along said easement centerline; thence turn 06 deg. 48' left and run 278.49 feet along said easement centerline; thence turn 09 deg. 12' left and run said easement centerline a distance of 261.83 feet to a point on the East boundary of the SE 1/4-SW 1/4 of Section 23, T19S-R1W; thence continue along said course a distance of 176.36 feet to the PC of a curve concave left, having a delta angle of 54 deg. 03' 57" and tangents of 306.47 feet and a centerline arc distance of 566.76 feet to the PC of a reverse curve concave right, having a delta angle of 74 deg. 40' 50" and tangents of 100.0 feet and a centerline arc distance of 170.85 feet to the PT; thence along the tangent centerline a distance of 719.70 feet to the PC of a curve concave left, having a delta angle of 48 deg. 19' 01" and tangents of 250.0 feet and a centerline arc distance of 470.01 feet to the PT; thence along the tangent centerline a distance of 730.31 feet to a point of termination of herein described easement centerline on the North boundary of Old U.S. Hwy. #280 (80' R.O.W.), and further, from the described point of termination back North/Northeasterly along the described centerline to a point of intersection with the South boundary of the SE 1/4-SW 1/4 of Section 23, T19S-R1W, tracks in close proximity that certain easement centerline described in Book 184 at Page 89; said property being situated in Shelby County, Alabama.

Inst # 1998-10800

03/27/1998-10800
09:38 AM CERTIFIED
SHELBY COUNTY JUDGE OF PROBATE
011 SNA 104.10