

STATE OF ALABAMA — UNIFORM COMMERCIAL CODE — FINANCING STATEMENT  
FORM UCC-1 ALA.

Important: Read Instructions on Back Before Filling out Form.

<input type="checkbox"/> The Debtor is a transmitting utility as defined in ALA CODE 7-9-105(n).		No. of Additional Sheets Presented:	This FINANCING STATEMENT is presented to a Filing Officer for filing pursuant to the Uniform Commercial Code.
1. Return copy or recorded original to:  AmSouth Bank of Alabama Commercial Loan Processing Post Office Box 830722 Birmingham, AL 35283		THIS SPACE FOR USE OF FILING OFFICER Date, Time, Number & Filing Office	
Pre-paid Acct. # _____		<div style="text-align: center;">Inst # 1997-15024</div> <div style="text-align: center;">05/14/1997-15024</div> <div style="text-align: center;">09:36 AM CERTIFIED</div> <div style="text-align: center;">SHELBY COUNTY JUDGE OF PROBATE</div> <div style="text-align: center;">002 MCD 17.00</div>	
2. Name and Address of Debtor (Last Name First if a Person)  Stanley Smith 1740 County Road 39 Chelsea, Alabama 35043			
Social Security/Tax ID # _____			
2A. Name and Address of Debtor (IF ANY) (Last Name First if a Person)  Delphia Smith 1740 County Road 39  Chelsea, Alabama 35043			
Social Security/Tax ID # _____			
<input type="checkbox"/> Additional debtors on attached UCC-E			
3. SECURED PARTY (Last Name First if a Person)  AmSouth Bank of Alabama Metro Commercial Banking Post Office Box 11007 Birmingham, Alabama 35288		4. ASSIGNEE OF SECURED PARTY (IF ANY) (Last Name First if a Person)	
Social Security/Tax ID # _____			
<input type="checkbox"/> Additional secured parties on attached UCC-E			

This is a fixtures filing relating to the property described on Exhibit A attached hereto and made a part hereof and is recorded in conjunction with a mortgage of even date.

All fixtures, (equipment and machinery and other items or tangible property) that are affixed to the property described on the attached Exhibit A, whether now owned or hereafter acquired, together with all replacements thereof, all attachments, accessories, parts and tools belonging thereto and for use in connection therewith and all insurance proceeds thereof.

Check X if covered: ☐ Products of Collateral are also covered.

5A. Enter Code(s) From Back of Form That Best Describes The Collateral Covered By This Filing:

_____	_____
_____	_____
_____	_____
_____	_____
_____	_____
_____	_____
_____	_____
_____	_____




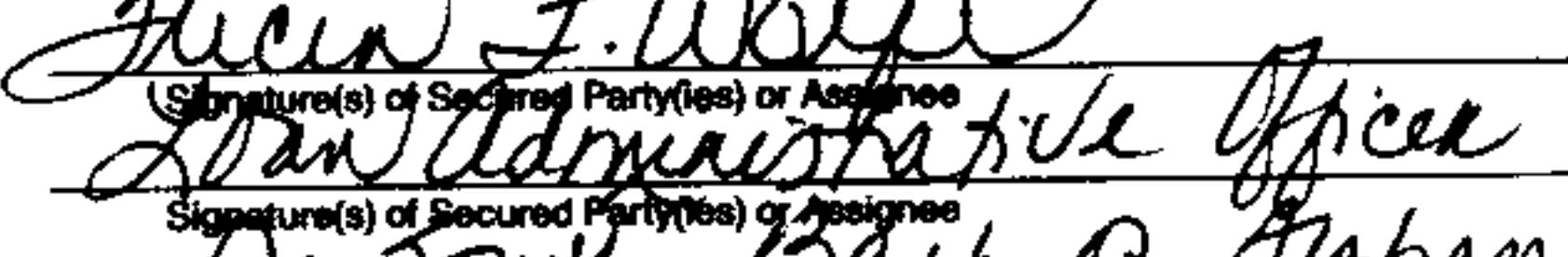
6. This statement is filed without the debtor's signature to perfect a security interest in collateral (check X, if so) <input type="checkbox"/> already subject to a security interest in another jurisdiction when it was brought into this state. <input type="checkbox"/> already subject to a security interest in another jurisdiction when debtor's location changed to this state. <input type="checkbox"/> which is proceeds of the original collateral described above in which a security interest is perfected. <input type="checkbox"/> acquired after a change of name, identity or corporate structure of debtor <input type="checkbox"/> as to which the filing has lapsed		7. Complete only when filing with the Judge of Probate: The initial indebtedness secured by this financing statement is \$ _____ Mortgage tax due (15¢ per \$100.00 or fraction thereof) \$ _____	
8. <input type="checkbox"/> This financing statement covers timber to be cut, crops, of fixtures and is to be cross indexed in the real estate mortgage records (Describe real estate and if debtor does not have an interest of record, give name of record owner in Box 5)			
Signature(s) of Debtor(s) 		Signature(s) of Secured Party(ies) (Required only if filed without debtor's Signature — see Box 6) 	
Signature(s) of Debtor(s) 		Signature(s) of Secured Party(ies) or Assignee 	
Type Name of Individual or Business Stanley Smith		Type Name of Individual or Business AmSouth Bank of Alabama	

EXHIBIT "A"

Commence at a point where the East boundary of SW1/4 of SW1/4, Section 4, Township 20, Range 1 West, intersects the North boundary of the Chelsea-K Springs Road and run thence Southwesterly along the North boundary of said Chelsea -K Springs Road 929 feet to a point of beginning of the land herein described and conveyed; thence run Northerly and parallel with the West boundary of said Section 4 to the North boundary of the NW 1/4 of SW1/4; thence Westerly along the North boundary of said quarter-quarter section, to the NW corner of said NW1/4 of SW1/4; thence Southerly along the West boundary of said Section 4 to its intersection with the North boundary of the Simmsville paved highway; thence Southerly along the East boundary of said Simmsville Highway to its intersection with the North boundary of said Chelsea-K Springs Road; thence Northeasterly along the North boundary of said Chelsea-K Springs Road to point of beginning.

Inst # 1997-15024

05/14/1997-15024  
09:36 AM CERTIFIED  
SHELBY COUNTY JUDGE OF PROBATE  
002 HCD 17.00