

THIS INSTRUMENT PREPARED BY (Name) Barbara Barnett, An Employee of Compass Bank  
 15 South 20th Street  
 (Address) Birmingham, Alabama 35233

# REAL ESTATE MORTGAGE

(Alabama) *Rob*

STATE OF ALABAMA )  
 COUNTY OF JEFFERSON SHELBY )

## WORDS USED OFTEN IN THIS DOCUMENT

- (A) "Mortgage." This document, which is dated March 22, 1996, will be called the "Mortgage."  
 (B) "Borrower." Debra D. Ward and spouse, Douglas L. Drennen  
 will sometimes be called "Borrower" and sometimes simply "I" or "me".  
 (C) "Lender." Compass Bank will be called "Lender." Lender is a corporation or association  
 which was formed and which exists under the laws of the State of Alabama or the United States.  
 Lender's address is 15 South 20th Street, Birmingham, Alabama 35233  
 (D) "Note." The note signed by Borrower and dated March 22, 1996, will be called the "Note." The Note shows  
 that I owe Lender One Hundred Thousand and 00/100 Dollars,  
 plus interest, which I have promised to pay according to terms of the Note years with a final  
 payment due on DEMAND. The final payment may be a balloon payment which may be refinanced  
 from time to time. "Note" includes any amendments or modifications to the Note.  
 (E) "Property." The property that is described below in the section titled "Description Of The Property" will be called the "Property."

## BORROWER'S TRANSFER TO LENDER OF RIGHTS IN THE PROPERTY

I grant, bargain, sell and convey the Property to Lender. This means that, by signing this Mortgage, I am giving Lender the rights that I have in the Property subject to the terms of this Mortgage. The Lender also has those rights that the law gives to lenders who hold mortgages on real property. I am giving Lender these rights to protect Lender from possible losses that might result if I fail to:

- (A) Pay all amounts that I owe Lender as stated in the Note;
- (B) Pay, with interest, any amounts that Lender spends under this Mortgage to protect the value of the Property or Lender's rights in the Property;
- (C) Pay, with interest, any other amounts that Lender lends to me as Future Advances under Paragraph 8 below;
- (D) Pay any other amounts that I may owe Lender, now or in the future, including any amounts that I become obligated to pay as a result of another loan from Lender or my guaranty of a loan to someone else by Lender (sometimes referred to as "Other Debts"); and
- (E) Keep all of my other promises and agreements under this Mortgage and under the Note.

If I keep the promises and agreements listed in (A) through (E) above, this Mortgage and the transfer of my rights in the Property will become void and will end.

## LENDER'S RIGHTS IF BORROWER FAILS TO KEEP PROMISES AND AGREEMENTS

If I fail to keep any of the promises and agreements made in this Mortgage or in the Note, Lender may require that I pay immediately the entire amount remaining unpaid under the Note and under this Mortgage. Lender may do this without making any further demand for payment. This requirement will be called "Immediate Payment in Full."

If I fail to make Immediate Payment in Full, Lender may sell the Property at a public auction. The public auction will be held at the front or main door of the courthouse in the county where the Property is located. The Lender or its attorney, agent or representative (the "auctioneer") may sell the Property in lots or parcels or as one unit as it sees fit at this public auction. The Property will be sold to the highest bidder, or if purchased by Lender, for credit against the balance due from Borrower under the Note and this Mortgage.

Notice of the time, place and terms of sale will be given to the public by publishing the notice with a description of the Property once a week for three (3) consecutive weeks in a newspaper of general circulation in the county where the sale will be held. The Lender or auctioneer shall have the power and authority to convey by deed or other instrument all of my rights in the Property to the buyer (who may be the Lender) at the public auction, and use the money received to pay the following amounts:

- (1) all expenses of the sale, including advertising and selling costs and attorney's and auctioneer's fees;
- (2) all amounts that I owe Lender under the Note and under this Mortgage; and
- (3) any surplus, that amount remaining after paying (1) and (2), will be paid to the Borrower or as may be required by law.

If the money received from the public sale does not pay all of the expenses and amounts I owe Lender under the Note and this Mortgage, I will promptly pay all amounts remaining due after the sale, plus interest at the rate stated in the Note. The Lender may buy the Property or any part or interest in the Property at the public auction.

## DESCRIPTION OF THE PROPERTY

The Property is described in (A) through (J) below:

- (A) The property which is located at 1697 Monteagle Drive, Birmingham, AL; 612 Valley Crest Dr, Birmingham, AL and  
HC 75 BOX 365-1, Crane Hill, AL  
 This property is in Shelby, Jefferson and County in the State of Alabama. It has the  
 following legal description: Winston

SEE ADDENDUM "A"

04/29/1996-13859  
 01:10 PM CERTIFIED  
 JEFFERSON COUNTY JUDGE OF PROBATE  
 22.00

- [[If the property is a condominium, the following must be completed:] This property is part of a condominium project known as  
NA (called the "Condominium Project"). This property  
 includes my unit and all of my rights in the common elements of the Condominium Project;  
 (B) All buildings and other improvements that are located on the property described in paragraph (A) of this section;  
 (C) All rights in other property that I have as owner of the property described in paragraph (A) of this section. These rights are  
 known as "easements, rights and appurtenances attached to the property;"  
 (D) All rents or royalties from the property described in paragraphs (A) and (B) of this section;

- (E) All mineral, oil and gas rights and profits, water rights and water stock that are part of the property described in paragraph (A) of this section;
- (F) All rights that I have in the land which lies in the streets or roads in front of, or next to, the property described in paragraph (A) of this section;
- (G) All fixtures that are now or in the future will be on the property described in paragraphs (A) and (B) of this section, and all replacements of and additions to those fixtures, except for those fixtures, replacements or additions that under the law are "consumer goods" and that I acquire more than twenty (20) days after the date of the Note;
- (H) All of the rights and property described in paragraphs (A) through (F) of this section that I acquire in the future;
- (I) All replacements of or additions to the property described in paragraphs (B) through (F) and paragraph (H) of this section; and
- (J) All judgments, awards and settlements arising because the property described in paragraphs (A) through (I) of this section has been condemned or damaged in whole or in part (including proceeds of insurance); however, any sum received by Lender will be applied to payments which I owe under the Note, in reverse order of maturity.

**BORROWER'S RIGHT TO MORTGAGE THE PROPERTY AND BORROWER'S OBLIGATION TO DEFEND OWNERSHIP OF THE PROPERTY**

I promise that except for the "exceptions" listed in the description of the Property: (A) I lawfully own the Property; (B) I have the right to mortgage, grant and convey the Property to Lender; and (C) there are no outstanding claims or charges against the Property.

I give a general warranty of title to Lender. This means that I will be fully responsible for any losses which Lender suffers because someone other than myself has some of the rights in the Property which I promise that I have. I promise that I will defend my ownership of the Property against any claims of such rights.

I promise and I agree with Lender as follows:

**1. BORROWER'S PROMISE TO PAY PRINCIPAL AND INTEREST UNDER THE NOTE AND TO FULFILL OTHER PAYMENT OBLIGATIONS**

I will promptly pay to Lender when due: principal and interest under the Note; late charges and prepayment charges as stated in the Note; principal and interest on Future Advances that I may receive under Paragraph 8 below; any amounts expended by Lender under this Mortgage; and all Other Debts.

**2. LENDER'S APPLICATION OF BORROWER'S PAYMENTS**

Unless the law requires or Lender chooses otherwise, Lender will apply each of my payments under the Note and under Paragraph 1 above, other than payments on Other Debts, in the following order and for the following purposes:

- (A) First to amounts payable for Escrow Items under Paragraph 5; and
- (B) Next, to pay interest then due under the Note; and
- (C) Next, to late charges, if any; and
- (D) Next, to Lender's costs and expenses, if any; and
- (E) Next, to pay principal then due under the Note.

**3. BORROWER'S OBLIGATION TO PAY CHARGES AND ASSESSMENTS AND TO SATISFY CLAIMS AGAINST THE PROPERTY**

I will pay all taxes, assessments, and any other charges and fines that may be imposed on the Property and that may be superior to this Mortgage and will make timely payments on any notes or other obligations secured by one or more mortgages superior to this Mortgage. I will also make payments due under my lease if I am a tenant on the Property and I will pay ground rents (if any) due on the Property. I will do this by making payments, when they are due, directly to the persons entitled to them. (In this Mortgage, the word "person" means any person, organization, governmental authority, or other party.) Upon request, I will give Lender a receipt which shows that I have made these payments.

Any claim, demand or charge that is made against property because an obligation has not been fulfilled is known as a "lien." I will promptly pay or satisfy all liens against the Property that may be superior to this Mortgage. However, this Mortgage does not require me to satisfy a superior lien if: (A) I agree, in writing, to pay the obligation which gave rise to the superior lien and Lender approves the way in which I agree to pay that obligation; or (B) I, in good faith, argue or defend against the superior lien in a lawsuit so that, during the lawsuit, the superior lien may not be enforced and no part of the Property must be given up.

**Condominium Assessments**

If the Property includes a unit in a Condominium Project, I will promptly pay when they are due all assessments imposed by the owners association or other organization that governs the Condominium Project. That association or organization will be called the "Owners Association."

**4. BORROWER'S OBLIGATION TO OBTAIN AND TO KEEP HAZARD INSURANCE ON THE PROPERTY**

**(A) Generally**

I will obtain hazard insurance to cover all buildings and other improvements that now are or in the future will be located on the Property. The insurance must cover loss or damage caused by fire, hazards normally covered by "extended coverage" hazard insurance policies, and other hazards for which Lender requires coverage. The insurance must be in the amounts and for the periods of time required by Lender. Lender may not require me to obtain an amount of coverage that is more than the value of all buildings and other improvements on the Property.

I may choose the insurance company, but my choice is subject to Lender's approval. Lender may not refuse to approve my choice unless the refusal is reasonable. All of the insurance policies and renewals of those policies must include what is known as a "standard mortgagee clause" to protect Lender. The form of all policies and the form of all renewals must be acceptable to Lender. Lender will have the right to hold the policies and renewals.

I will pay the premiums on the insurance policies by paying the insurance company directly when the premium payments are due. If Lender requires, I will promptly give Lender all receipts of paid premiums and all renewal notices that I receive.

If there is a loss or damage to the Property, I will promptly notify the insurance company and Lender. If I do not promptly prove to the insurance company that the loss or damage occurred, then Lender may do so.

The amount paid by the insurance company is called "proceeds." The proceeds will be used to reduce the amount that I owe to Lender under the Note and this Mortgage, unless Lender and I have agreed to use the proceeds for repairs, restoration or otherwise. The Lender has the authority to settle any claim for insurance benefits and to collect the proceeds. Lender then may use the proceeds to reduce the amount that I owe to Lender under the Note and under this Mortgage or to repair or restore the Property as Lender may see fit.

If any proceeds are used to reduce the amount of principal which I owe to Lender under the Note, that use will not delay the due date or change the amount of any of my monthly payments under the Note and this Mortgage. However, Lender and I may agree in writing to those delays or changes.

If Lender acquires the Property by purchase at foreclosure sale, all of my rights in the insurance policies will belong to Lender. Also, all of my rights in any proceeds which are paid because of damage that occurred before the Property is acquired by Lender will belong to Lender. However, Lender's rights in those proceeds will not be greater than the amount that I owe to Lender under the Note and under this Mortgage.

**(B) Agreements that Apply to Condominiums**

(i) If the Property includes a unit in a Condominium Project, the Owners Association may maintain a hazard insurance policy which covers the entire Condominium Project. That policy will be called the "master policy." So long as the master policy remains in effect and meets the requirements stated in this Paragraph 4: (a) my obligation to obtain and to keep hazard insurance on the Property is satisfied; and (b) if there is a conflict concerning the use of proceeds between (1) the terms of this Paragraph 4, and (2) the law or the terms of the declaration, by-laws, regulations or other documents creating or governing the Condominium Project, then that law or the terms of those documents will govern the use of proceeds. I will promptly give Lender notice if the master policy is interrupted or terminated. During any time that the master policy is not in effect, the terms of (a) and (b) of this subparagraph 4(B) (i) will not apply.

(ii) If the Property includes a unit in a Condominium Project, it is possible that proceeds will be paid to me instead of being used to repair or to restore the Property. I give Lender my rights to those proceeds. All of the proceeds described in this subparagraph 4(B) (ii) will be paid to Lender and will be used to reduce the amount that I owe to Lender under the Note and under this Mortgage. If any of those proceeds remain after the amount that I owe to Lender has been paid in full, the remaining proceeds will be paid to me. The use of proceeds to reduce the amount that I owe to Lender will not be a prepayment that is subject to the prepayment charge provisions, if any, under the Note.

## 5. FUNDS FOR TAXES AND INSURANCE

Under paragraphs 3 and 4 of this Mortgage, I am required to pay all taxes, assessments and hazard insurance premiums and upon request of Lender furnish receipts for such payments. As an alternative to the payment of such amounts directly by me, if required by Lender, I agree to pay to Lender on the day monthly payments are due under the Note, until the Note is paid in full, a sum ("Funds") for : (a) yearly taxes and assessments which may attain priority over this Mortgage as a lien on the Property; (b) yearly leasehold payments or ground rents on the Property, if any; (c) yearly hazard or property insurance premiums; (d) yearly flood insurance premiums, if any; and (e) yearly mortgage insurance premiums, if any. These items are called "Escrow Items." Lender may, at any time, collect and hold Funds in an amount not to exceed the maximum amount a lender for a federally related mortgage loan may require for Borrower's escrow account under the Federal Real Estate Settlement Procedures Act of 1974 as amended from time to time, 12 U.S.C. § 2601 *et seq.* ("RESPA"), unless another law that applies to the Funds sets a lesser amount. If another law applicable to the Funds sets a lesser amount, Lender may collect and hold Funds in an amount not to exceed the lesser amount. Lender may estimate the amount of Funds due on the basis of current data and reasonable estimates of expenditures of future Escrow Items or otherwise in accordance with applicable law.

The Funds shall be held in an institution whose deposits are insured by a federal agency, instrumentality, or entity (including Lender, as Lender is such an institution) or in any Federal Home Loan Bank. Lender shall use the Funds to pay the Escrow Items. Lender may not charge me for holding and applying the Funds, annually analyzing the escrow account, or verifying the Escrow Items, unless Lender pays me interest on the Funds and applicable law permits Lender to make such a charge. However, Lender may require me to pay a one-time charge for an independent real estate tax reporting service used by Lender in connection with the Note and this Mortgage, unless applicable law provides otherwise. Unless Lender agrees in writing to pay interest or applicable law requires interest to be paid, Lender shall not be required to pay me any interest or earnings on the Funds. Lender shall give to me an annual accounting of the Funds, showing credits and debits to the Funds and the purpose for which each debit to the Funds was made. The Funds are pledged as additional security for all sums secured by this Mortgage.

If the Funds held by Lender exceed the amounts permitted to be held by applicable law, Lender shall account to me for the excess Funds in accordance with the requirements of applicable law. If the amount of the Funds held by Lender at any time is not sufficient to pay the Escrow Items when due, Lender may notify me in writing of the need for additional Funds, and I promise to pay to Lender the amount necessary to make up the deficiency. I also promise to make up the deficiency in no more than twelve monthly payments, at Lender's sole discretion.

Upon payment in full of all sums secured by this Mortgage, Lender shall promptly refund to me any Funds held by Lender. If, under the provisions of this Mortgage, Lender shall acquire or sell the Property, Lender, prior to the acquisition or sale of the Property, shall apply any Funds held by Lender at the time of acquisition or sale as a credit against the sums secured by this Mortgage.

## 6. BORROWER'S OBLIGATION TO MAINTAIN THE PROPERTY AND TO FULFILL OBLIGATIONS IN LEASE, AND AGREEMENTS ABOUT CONDOMINIUMS

### (A) Agreements about Maintaining the Property and Keeping Promises in Lease

I will keep the Property in good repair. I will not destroy or substantially change the Property, and I will not allow the Property to deteriorate. If I do not own but am a tenant on the Property, I will fulfill my obligations under my lease.

### (B) Agreements that Apply to Condominiums

If the Property is a unit in a Condominium Project, I will fulfill all of my obligations under the declaration, by-laws, regulations and other documents that create or govern the Condominium Project. Also, I will not divide the Property into smaller parts that may be owned separately (known as "partition or subdivision"). I will not consent to certain actions unless I have first given Lender notice and obtained Lender's consent in writing.

Those actions are:

- (a) The abandonment or termination of the Condominium Project unless the abandonment or termination is required by law;
- (b) Any significant change to the declaration, by-laws or regulations of the Owner's Association, trust agreement, articles of incorporation, or other documents that create or govern the Condominium Project, including, for example, a change in the percentage of ownership rights held by unit owners in the Condominium Project; and
- (c) A decision by the Owners Association to terminate professional management and to begin self-management of the Condominium Project.

## 7. LENDER'S RIGHT TO TAKE ACTION TO PROTECT THE PROPERTY

If: (A) I do not keep my promises and agreements made in this Mortgage, or (B) someone, including me, begins a legal proceeding that may significantly affect Lender's rights in the Property (such as, a legal proceeding in bankruptcy, in probate, for condemnation, or to enforce laws and regulations), then Lender may do and pay for whatever is necessary to protect the Property and Lender's rights in the Property. Lender's actions under this Paragraph 7 may include, for example, obtaining insurance on the Property, appearing in court, paying reasonable attorney's fees, and entering on the Property to make repairs.

I will pay to Lender any amounts, with interest, which Lender spends under this Paragraph 7. This Mortgage will protect Lender in case I do not keep this promise to pay those amounts, with interest at the same rate stated in the Note. Interest on each amount will begin on the date that the amount is spent by Lender. However, Lender and I may agree in writing to terms of payment that are different from those in this paragraph.

Although Lender may take action under this Paragraph 7, Lender does not have to do so.

## 8. AGREEMENTS ABOUT FUTURE ADVANCES AND REFINANCING

I may ask Lender to make one or more loans to me in addition to the loan that I promise to pay under the Note, or to refinance the amount due under the Note. Lender may, before this Mortgage is discharged, make additional loans to me or refinance the amount due under the Note.

## 9. LENDER'S RIGHTS IF BORROWER TRANSFERS THE PROPERTY

If I sell or transfer all or part of the Property or any rights in the Property, Lender will require Immediate Payment in Full.

## 10. HAZARDOUS SUBSTANCES

I promise not to cause or allow the presence, use, disposal, storage or release of any Hazardous Substances on or in the Property. I will not do, nor allow anyone else to do, anything on the Property that is in violation of any Environmental Law. However, I may use or store on the Property small quantities of Hazardous Substances that are generally recognized to be appropriate for normal residential uses and for maintenance of the Property.

I agree to give Lender prompt written notice of any investigation, claim, demand, lawsuit or other action by any governmental or regulatory agency or private party involving the Property and any Hazardous Substance or Environmental Law of which I have actual knowledge. If I become aware that removal or other remediation of any Hazardous Substance affecting the Property is necessary, I agree to promptly take all necessary remedial actions in accordance with Environmental Law.

As used in this paragraph 10, "Hazardous Substances" are those substances defined as toxic or hazardous substances by Environmental Law and the following substances: gasoline, kerosene, other flammable or toxic petroleum products, toxic pesticides and herbicides, volatile solvents, materials containing asbestos or formaldehyde, and radioactive materials. As used in this paragraph 10, "Environmental Law" means federal laws and laws of the jurisdiction where the Property is located that relate to health, safety or environmental protection.

## 11. INSPECTION

Lender or its agent may enter or come onto the Property for the purpose of inspection. Lender shall give me notice at the time of or prior to an inspection specifying reasonable cause for the inspection.

## 12. CONTINUATION OF BORROWER'S OBLIGATIONS

My obligations under this Mortgage are binding upon me, upon my heirs and my legal representatives in the event of my death, and upon anyone who obtains my rights in the Property.

Lender may allow a person who takes over my rights and obligations to delay or to change the amount of the monthly payments of principal and interest due under the Note or under this Mortgage. Even if Lender does this, that person and I will both still be fully obligated under the Note and under this Mortgage unless Lender specifically releases me in writing from my obligations.

Lender may allow those delays or changes for a person who takes over my rights and obligations, even if I request Lender not to do so. Lender will not be required to bring a lawsuit against such a person for not fulfilling obligations under the Note or under this Mortgage, even if I request Lender to do so.

13. CONTINUATION OF LENDER'S RIGHTS

Even if Lender does not exercise or enforce any right of Lender under the Note, this Mortgage or under the law, Lender will still have all of those rights and may exercise and enforce them in the future. Even if Lender obtains insurance, pays taxes, or pays other claims, charges or liens against the Property, Lender will still have the right to demand that I make Immediate Payment in Full of the amount that I owe to Lender under the Note and under this Mortgage.

14. LENDER'S ABILITY TO ENFORCE MORE THAN ONE OF LENDER'S RIGHTS; OBLIGATIONS OF BORROWER; AGREEMENTS CONCERNING CAPTIONS

Each of Lender's rights under this Mortgage is separate. Lender may exercise and enforce one or more of these rights, as well as any of Lender's other rights under the law, one at a time or all at once.



If more than one person signs this Mortgage as Borrower, each of us is fully obligated to keep all of Borrower's promises and obligations contained in this Mortgage. Lender may enforce Lender's rights under this Mortgage against each of us individually or against all of us together. This means that any one of us may be required to pay all of the amounts owed under the Note and under this Mortgage. However, if one of us does not sign the Note, then: (A) that person is signing this Mortgage only to give that person's rights in the Property to Lender under the terms of this Mortgage; and (B) that person is not personally obligated to make payments or to act under the Note or under this Mortgage.

The captions and titles of this Mortgage are for convenience only. They may not be used to interpret or to define the terms of this Mortgage.

15. LAW THAT GOVERNS THIS MORTGAGE

The law that applies in the place that the Property is located will govern this Mortgage. The law of the State of Alabama will govern the Note. If any term of this Mortgage or of the Note conflicts with the law, all other terms of this Mortgage and of the Note will still remain in effect if they can be given effect without the conflicting term. This means that any terms of this Mortgage and of the Note which conflict with the law can be separated from the remaining terms, and the remaining terms will still be enforced.

By signing this Mortgage I agree to all of the above.

  
Debra D. Ward  
  
Douglas D. Drennen

By: \_\_\_\_\_

Its: \_\_\_\_\_

STATE OF ALABAMA )  
COUNTY OF )

I, \_\_\_\_\_, a Notary Public in and for said County, in said State, hereby certify that \_\_\_\_\_, whose name(s) \_\_\_\_\_ signed to the foregoing instrument and who \_\_\_\_\_ known to me, acknowledged before me on this day that, being informed of the contents of this instrument, \_\_\_\_\_ executed the same voluntarily on the day the same bears date.

Given under my hand and official seal this \_\_\_\_\_ day of \_\_\_\_\_.

My commission expires: \_\_\_\_\_ Notary Public

STATE OF ALABAMA )  
COUNTY OF )

I, \_\_\_\_\_, a Notary Public in and for said County, in said State, hereby certify that \_\_\_\_\_, whose name as \_\_\_\_\_ of \_\_\_\_\_ a \_\_\_\_\_ is signed to the foregoing instrument, and who is known to me, acknowledged before me on this day that, being informed of the contents of such instrument, \_\_\_\_\_ as such \_\_\_\_\_ and with full authority, executed the same voluntarily for and as the act of said \_\_\_\_\_.

Given under my hand and official seal this \_\_\_\_\_ day of \_\_\_\_\_.

My commission expires: \_\_\_\_\_ Notary Public



## PARCEL I

Lot 3, according to the survey of Southpointe, Fifth Sector, as recorded in Map Book 13 page 120, in the Probate Office of Shelby County, Alabama; being situated in Shelby County, Alabama.

## PARCEL II

Unit 7-B, Building 1 in the Eastbrook Condominium a condominium, located in Jefferson County, Alabama, as established by Declaration of Condominium and By-Laws thereto as recorded in Real Volume 2099, page 54 in the Probate Office of the Judge of Probate of Jefferson County, Alabama, together with an undivided 1/25th interest in the common elements of Eastbrook Condominium as set out in the said Declaration of Condominium, said Unit being more particularly described in the floor plans and architectural drawings of Eastbrook Condominium as recorded in Map Book 129, page 69 in the Probate Office of Jefferson County, Alabama.

## PARCEL III

## PARCEL I:

Commence at the Southeast corner of Section 14, Township 12 South, Range 6 West and run North on the East line of said Section 14, a distance of 917.73 feet to a concrete monument, thence turn left  $46^{\circ}41'$  and run Northwesterly a distance of 513.44 feet to a cross in a rock, thence turn right  $0^{\circ}10'$  and run Northwesterly a distance of 174.6 feet; thence turn left  $98^{\circ}38'$  and run Southwesterly a distance of 78.0 feet to the point of beginning, thence turn left  $28^{\circ}47'40''$  and run Southerly a distance of 22.92 feet; thence turn left  $79^{\circ}38'$  and run Southeasterly a distance of 56.68 feet; thence turn left  $159^{\circ}39'20''$  and run Northwesterly a distance of 64.85 feet to the point of beginning.

## PARCEL II:

Commence at the Southeast corner of Section 14, Township 12 South, Range 6 West and run North on the East line of said Section a distance of 917.73 feet to a concrete monument; thence turn left  $46^{\circ}41'$  and run 513.44 feet to a cross on a rock for the point of beginning; thence turn left  $131^{\circ}18'$  and run Southerly a distance of 70.0 feet; thence turn right  $124^{\circ}45'$  and run Northwesterly a distance of 99.48 feet; thence turn right  $109^{\circ}53'37''$  and run Northeasterly a distance of 105.59 feet; thence turn right  $130^{\circ}35'21''$  and run Southerly a distance of 48.0 feet to the point of beginning.

## PARCEL III:

Commence at the Southeast corner of Section 14, Township 12 South, Range 6 West and run North on the East line of said Section 14 a distance of 917.73 feet to a concrete monument; thence turn left 46°41' and run Northwesterly a distance of 513.44 feet to a cross in a rock; thence turn right 0°10' and run Northwesterly a distance of 174.6 feet; thence turn left 98°38' and run Southwesterly a distance of 78.0 feet; thence turn left 88°05' and run Southeasterly a distance of 64.85 feet to the point of beginning; thence continue Southeasterly on same line a distance of 46.47 feet; thence turn left 70°06'23" and run Northeasterly a distance of 21.16 feet; thence turn left 130°14'07" and run Northwesterly a distance of 57.24 feet to the point of beginning.

## PARCEL IV:

An Easement for ingress and egress more particularly described as follows:

Commence at the Southeast corner of Section 14, Township 12 South, Range 6 West and run North on the East line of said Section 14 a distance of 917.73 feet to a concrete monument; thence turn left 46°41' and run Northwesterly a distance of 513.44 feet to a cross in a rock; thence turn right 0°10' and run Northwesterly a distance of 174.6 feet to the point of beginning of said easement, said easement being 12 feet Easterly of, parallel to, and abutting the following described line: thence turn left 98°38' and run Southwesterly a distance of 78.0 feet; thence turn left 28°47'40" and run Southerly a distance of 78.0 feet; thence turn right, 26°07'31" and run Southwesterly a distance of 90.29 feet; thence turn right 20°00' and run Southwesterly a distance of 58 feet, more or less, to the center of a public road and the end of said easement.

## PARCEL V:

A 30 foot wide driveway easement more particularly described as follows:

Commence at the Southeast corner of Section 14, Township 12 South, Range 6 West and run North on the East line of said Section 14 a distance of 917.73 feet to a concrete monument; thence turn left 46°41' and run Northwesterly a distance of 513.44 feet to a cross in a rock; thence turn 0°10' right and run Northwesterly a distance of 174.6 feet; thence turn left 98°38' and run Southwesterly a distance of 78.0 feet; thence turn left 28°47'40" and run Southerly a distance of 22.92 feet to the point of beginning of a 30 foot wide driveway easement being 15 feet on each side of the following described line: thence turn left 79°38' and run Southeasterly a distance of 113.92 feet to the end of said easement.

## PARCEL VI:

Commence at the Southeast corner of Section 14, Township 12 South, Range 6 West and run North on the East line of said Section 14 a distance of 917.73 feet to a concrete monument; thence turn left 46°41' and run Northwesterly a distance of 513.44 feet to a cross in a rock; thence turn right 53°46' and run Northerly a distance of 48.0 feet to the point of beginning; thence continue Northerly on same line a distance of 77.50 feet; thence turn right 31°03' and run Northeasterly a distance of 56.2 feet; thence turn left 14°40' and run Northeasterly a distance of 144.0 feet; thence turn left 45°05' and run Northwesterly a distance of 33.2 feet; thence turn left 82°02' and run Southwesterly a distance of 30.4 feet; thence turn left 28°22' and run Southwesterly a distance of 53.8 feet; thence turn left 26°11' and run Southwesterly a distance of 69.8 feet; thence turn right 43°54' and run Southwesterly a distance of 87.8 feet; thence turn left 31°01' and run Southwesterly a distance of 160.5 feet; thence turn left 28°47'40" and run Southerly a distance of 22.92 feet; thence turn left 79°38' and run Southeasterly a distance of 113.92 feet; thence turn left 49°45'53" and run Northeasterly a distance of 84.43 feet to the point of beginning. Said property is a part of what is known as Lots 16, 17 and 18.

NOTE: Parcels I, II & III are for correctional purposes only. The policy to be issued hereunder, will only insure Parcels IV, V & VI.


State of Alabama - Jefferson County  
I certify this instrument filed on:

1996 APR 22 A.M. 11:00

Recorded and \$ 150.00 Mtg. Tax

and \$ 17.00 Deed Tax and Fee Amt.

\$ 167.00 Total \$  
GEORGE R. REYNOLDS, Judge of Probate



9605/0981

150.00  
17.00

167.00

04/29/1996-13859  
04:10 PM CERTIFIED  
SHELBY COUNTY JUDGE OF PROBATE  
006 SNA 22.00

65881-9651