

See Attached Legal

Inst # 1995-25454
09/13/1995-25454
10:47 AM CERTIFIED
SHELBY COUNTY JUDGE OF PROBATE
002 SNA 11.00

Assignment of Mortgage / Deed of Trust/
Deed to Secure Debt

Pool 00200036CD
Loan 149404

For value received, Barclaysamerican/Mortgage Corporation, a North Carolina Corporation, 5032 Parkway Plaza Blvd., Bldg. 8, Charlotte, North Carolina 28217 hereby sells, assigns and transfers to:


Norwest Mortgage, Inc., a Minnesota Corporation, 405 S. W. Fifth Street, Des Moines, Iowa 50309

its successors and assigns, all its rights, title and interest in and to a certain mortgage/deed of trust/deed to secure debt executed by Harold Anthony Hatch and wife, Zandra B. Hatch

to Cameron Brown Company, Lender
and bearing date of 12/18/86
and recorded in the office of the Recorder of SHELBY County,
State of Alabama in Book 109 at Page 552
as Document Number on 1/12/87




Signed this 26th day of January A. D., 1995
Barclaysamerican/Mortgage Corporation

By 
Eula Swann
Authorized Signer


State of North Carolina }
}ss
County of Mecklenburg}

On this 26th day of January A. D., 1995, before me a Notary Public, personally appeared Eula Swann, to me known, who being duly sworn, did acknowledge that he/she is an Authorized Signer of Barclaysamerican/Mortgage Corporation and that said instrument was signed on behalf of said corporation.



Prepared by: C.J. Cole,
Norwest Bank Minnesota
1015 Tenth Avenue SE
Minneapolis, MN 55414

Return to: Tamela Gast
Norwest Bank Minnesota
Post Office Box 514
Minneapolis, MN 55480


Notary Public

My Commission Expires 12-12-96

Inst # 1995-25454

09/13/1995-25454
10:47 AM CERTIFIED

SHELBY COUNTY JUDGE OF PROBATE
002 SNA 11.00

" EXHIBIT A "

Begin at the NE corner of SE 1/4 of SW 1/4 of Section 34, Township 20, Range 3 West, run West and to line 125 feet to the middle of private driveway; thence South 88 feet to the right of way of Highway #44; thence in an Eastern direction, run parallel with said right of way 130 feet to the 40 line; thence North 60 feet to the point of beginning. Situated in SE 1/4 of SW 1/4, Section 34, Township 20, Range 3 West, in Shelby County, Alabama.

ALSO:

Begin at the southeast corner of the NE 1/4 of the SW 1/4 of Section 34, Township 20 South, Range 3 West; thence run northerly along the east boundary line of said 1/4-1/4 section for 208.71 feet; thence turn an angle of 88 degrees 27 minutes 46 seconds to the left and run westerly for 208.71 feet; thence turn an angle of 91 degrees 32 minutes 14 seconds to the left and run southerly 208.71 feet to a point on the south boundary line of the NE 1/4 of the SW 1/4 of Section 34, Township 20 South, Range 3 West; thence turn an angle of 88 degrees 27 minutes 46 seconds to the left and run easterly along the south boundary line of said 1/4-1/4 section 208.71 feet to the point of beginning, in Shelby County, Alabama.

ALSO:

Commence at the Southeast Corner of the Northeast Quarter of the Southwest Quarter of Section 34, Township 20 South, Range 3 West; run thence in a Westerly direction along the South line of said quarter-quarter section for a distance of 125 feet to the point of beginning, from the point of beginning thus obtained, thence continue along last described course for a distance of 83.71 feet to a point on the right-of-way line of Navajo Pines Drive; thence turn an angle to the left of 91 degrees 32 minutes 14 seconds and run in a Southerly direction along the Easterly right-of-way line of Navajo Pines Drive for a distance of 58.76 feet to the point of beginning of a curve to the left, said curve having a central angle of 100 degrees 30 minutes and a radius of 25 feet; thence along the arc of said curve for a distance of 43.85 feet to the end of said curve; thence run along the tangent extended to said curve in a Northeasterly direction along the Northwesterly right-of-way line of County Road No. 44 for a distance of 62 feet, more or less, to a point in the middle of a private drive; thence run in a Northerly direction along the middle of said private drive for a distance of 70 feet, more or less, to the point of beginning, in Shelby County, Alabama.