

STATE OF ALABAMA)

JEFFERSON COUNTY)

PARTIAL MORTGAGE RELEASE

KNOW ALL MEN BY THESE PRESENTS, THAT, the undersigned does hereby release the hereinafter described property from the lien of that certain Mortgage executed by Regency Development, Inc., Dwight A. Sandlin and Wife, Regina R. Sandlin, to Henry H. Tyler dated January 17, 1995, and recorded in the Probate Office of Shelby County, Alabama, in Real Volume 1995, Pages 01438-01447, and for such consideration, the receipt of which is hereby acknowledged, the undersigned does hereby release all of his right, title and interest in and to the following described property in Shelby County, to-wit:

A parcel of land situated in the Southwest 1/4 of the Southwest 1/4 of Section 12, Township 19 South, Range 2 West, Shelby County, Alabama, being more particularly described as follows:

Begin at a 3" capped iron found locally accepted to be the Southwest corner of said 1/4-1/4 Section; thence run North along the West line of said 1/4-1/4 Section for a distance of 1,001.32 feet to an iron pin set at the Southwest corner of a Deed recorded in Deed Book 202, on page 211, in the Office of the Judge of Probate, Shelby County, Alabama; thence turn an angle to the right of 92 degrees 03 minutes 02 seconds and run in an Easterly direction along said Deed for a distance of 191.85 feet to an iron pin set; thence turn an angle to the right of 98 degrees 17 minutes 49 seconds and run in a Southwesterly direction for a distance of 20.23 feet to a 1 1/2" open top iron found at the Southwest corner of a Deed recorded in Deed Book 190, on page 114 in the Office of the Judge of Probate of Shelby County, Alabama; thence turn an angle to the left of 98 degrees 23 minutes 49 seconds and run in an Easterly direction along said Deed for a distance of 528.80 feet to an iron pin set; thence turn an angle to the left of 81 degrees 36 minutes 11 seconds and run in a Northeasterly direction for a distance of 119.45 feet to a 3" open top iron found at the Southwest corner of a Deed

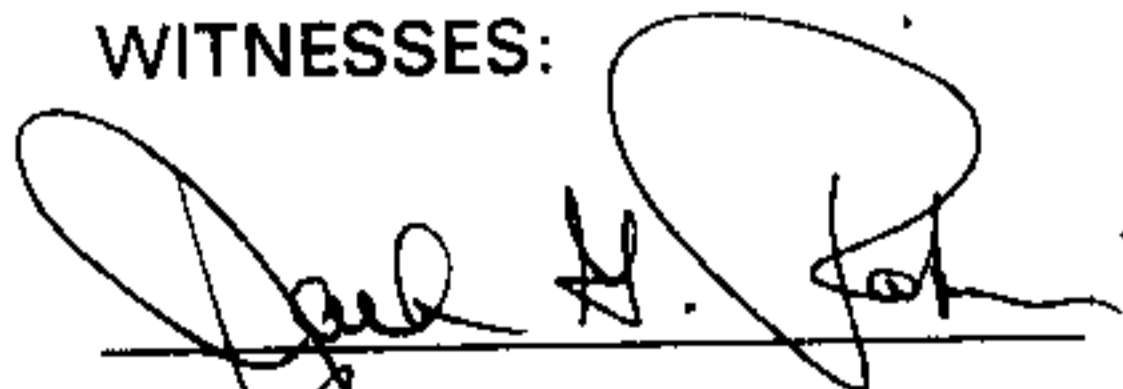

07/14/1995-18588
10:58 AM CERTIFIED
SHELBY COUNTY JUDGE OF PROBATE
003 MCD 13.50


Inst # 1995-18588

recorded in Deed Book 248, on page 757, in the Office of the Judge of Probate, Shelby County, Alabama; thence turn an angle to the right of 79 degrees 56 minutes 17 seconds and run in an Easterly direction along said Deed for a distance of 246.66 feet to a 3" open top iron found; thence turn an angle to the left of 89 degrees 39 minutes 20 seconds and run in a Northerly direction for a distance of 217.16 feet to an iron pin set on the South line of Meadow Brook 6th Sector as recorded in Map Book 8, on page 44, in the Office of the Judge of Probate, Shelby County, Alabama, said iron pin set being on the North line of said 1/4-1/4 Section; thence turn an angle to the right of 91 degrees 25 minutes 15 seconds and run in an Easterly direction along the North line of said 1/4-1/4 Section and also along the South line of said Meadow Brook 6th Sector for a distance of 338.65 feet to a 3" capped iron found locally accepted to be the Northeast corner of said 1/4-1/4 Section, also being the Southeast corner of said Meadow Brook 6th Sector; thence turn an angle to the right of 88 degrees 12 minutes 20 seconds and run in a Southerly direction along the East line of said 1/4-1/4 Section for a distance of 1,229.81 feet to a 5/8" rebar iron found at the Northeast corner of a Deed recorded in Deed Book 225, on page 330, in the Office of the Judge of Probate, Shelby County, Alabama; thence turn an angle to the right of 92 degrees 10 minutes 34 seconds and run in a Westerly direction along said Deed for a distance of 628.88 feet to a bolt found at the Northwest corner of a Deed recorded in Deed Book 225, on page 332, in the Office of the Judge of Probate, Shelby County, Alabama; thence turn an angle to the left of 92 degrees 20 minutes 02 seconds and run in a Southerly direction along said Deed for a distance of 104.88 feet to a bolt found on the South line of said 1/4-1/4 Section; thence turn an angle to the right of 92 degrees 23 minutes 46 seconds and run in a Westerly direction along the South line of said 1/4-1/4 Section for a distance of 692.19 feet to the point of beginning.

IN WITNESS WHEREOF, the undersigned has caused his name to be subscribed hereto this 30 day of June, 1995.

WITNESSES:


 Henry H. Tyler

STATE OF ALABAMA)

JEFFERSON COUNTY)

I, the undersigned authority, a Notary Public in and for said County, in said State, hereby certify that Henry H. Tyler, whose name is signed to the foregoing Release, and who is known to me, acknowledged before me on this day that, being informed of the contents of the Release, he executed the same voluntarily on the day the same bears date.

Given under my hand and official seal this the 30th day of

June

, 1995.

DONNA H. EPPERSON
A Notary Public of Alabama
My Commission Expires 2/17/97

My Commission Expires:

Donna H. Eppereson
Notary Public

Inst # 1995-18588

07/14/1995-18588
10:58 AM CERTIFIED
SHELBY COUNTY JUDGE OF PROBATE
003 MCD 13.50