

**ORDINANCE NUMBER 459**

**AN ORDINANCE TO ALTER, REARRANGE AND EXTEND  
THE CORPORATE LIMITS OF THE CITY OF HELENA,  
ALABAMA, SO AS TO EMBRACE AND INCLUDE WITHIN  
THE CORPORATE AREA OF SAID CITY ALL TERRITORY  
NOW WITHIN SUCH CORPORATE LIMITS AND ALSO  
CERTAIN OTHER TERRITORY CONTIGUOUS TO SAID CITY.**

WHEREAS, a petition signed by the owners of all of the land within the territory therein described and proposed to be annexed to the City, together with a map of said territory showing its relationship to the corporate limits of the City, has been filed with the City Clerk of the City of Helena; and

WHEREAS, this Council has determined and found that the matters set forth and alleged in said petition are true, and that it is in the public interest that said property be annexed to the City of Helena;

NOW, THEREFORE, BE IT ORDAINED by the Council of the City of Helena as follows:

Section 1. That said Council and the City of Helena hereby assent to the annexation of said territory to the City of Helena, Alabama, the corporate limits of the City to be extended and rearranged pursuant to the provisions of Chapter 42, Article 2, Code of Alabama 1975 (Sections 11-42-20 through 11-42-23, as amended) so as to embrace and include said territory in addition to the territory already within its present corporate limits, within the corporate area of said City, which said territory is not within the corporate limits of another municipality and the new boundary line does not lie at any point more than half the distance between the old city boundary and the corporate boundary of any municipality. Said territory is described as follows:

That parcel of land known as Parcel # 15.01 (Shelby County Tax Map) in the West ½ of the SE ¼ of the SW ¼ of Section 26, Township 20 South, Range 4 West, Shelby County, Alabama.

Section 2. That the City Clerk shall file a certified copy of this ordinance containing an accurate description of said annexed territory with the Probate Judge of Shelby County, Alabama, and also cause a copy of this ordinance to be posted in three (3) public places in the City of Helena.

Inst # 1995-11088

04/28/1995-11088  
11:06 AM CERTIFIED  
SHELBY COUNTY JUDGE OF PROBATE  
DQS MCD 18.50

Inst # 1995-11088

STATE OF ALABAMA  
SHELBY COUNTY

I, Frances Parrish, City Clerk of the City of Helena, do hereby certify that the above is a true correct copy of an ordinance duly adopted by the Council of the City of Helena at its meeting held March 30 1995, and as same appears of record in the ordinance records of said City, and approved by the Mayor on March 30 1995.

Given under my hand and corporate seal of the City of Helena, this the 30 day of March, 1995.

Frances Parrish  
City Clerk

## CERTIFICATION

I, Frances Parrish, the duly appointed and acting Clerk of the City of Helena, Alabama, do hereby certify that the within Ordinance Number 459 is a true copy as recited in the said City Clerk's Minute Book and posted by me as provided by law in three public places in said City, being on the bulletin board of the City Hall, in the Helena Police Dept in the City of Helena, and in the Helena Public Library in said City, that said Ordinance shall become a duly lawful Ordinance of said City on the 7 day of April, 1995, five or more days after the posting of the same as provided by law.

IN WITNESS WHEREOF, I have hereunto set my hand and seal on this the 30 day of March, 1995.

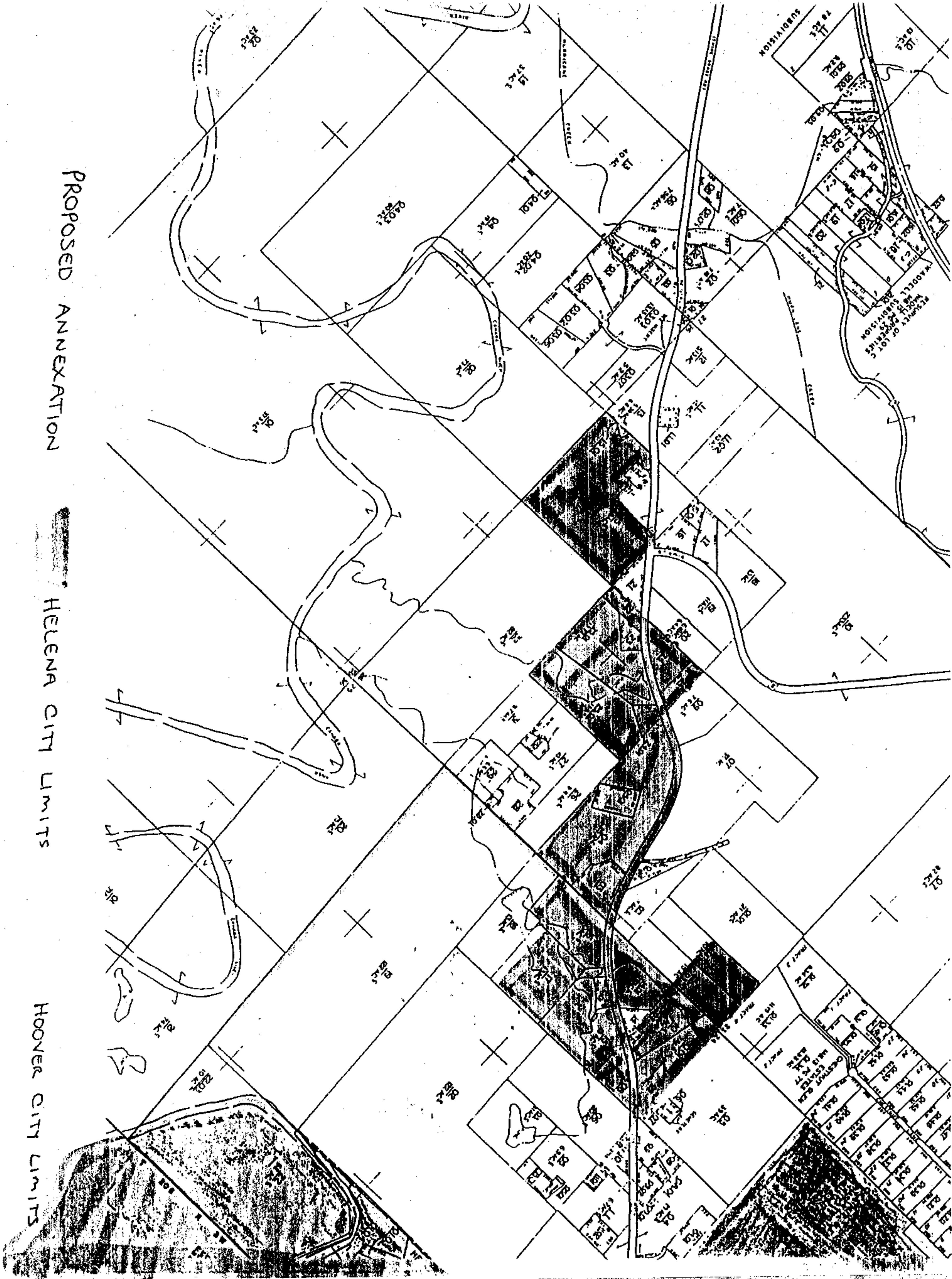
Frances Parrish  
City Clerk



PROPOSED ANNEXATION

HELENA CITY LIMITS

HOOVER CITY LIMITS



**PETITION**

We, the undersigned property owner, being owners of all of the land within the territory described as follows:

That land lying South and East of County Road 13 in the SW 1/4 of the SW 1/4 of Section 26, Township 20 South, Range 4 West, Shelby County Alabama. (Containing 6.8 acres more or less, Parcel #13)



do hereby petition the City of Helena, County of Shelby, Alabama, to annex the above described property into the city limits of the City of Helena. Attached hereto as Exhibit 'A' and made part and parcel hereof as fully as if set out herein, is a map of said property which we own, showing its relationship to the corporate limits of the City of Helena, Alabama, which said map is herewith filed with the City Clerk of the City of Helena, Alabama.

Dated this        day of March, 1995.

Parcel # & Address

#13 6.8 AC.

Name & Phone#

  
\_\_\_\_\_  
  
\_\_\_\_\_  
424-6352  
\_\_\_\_\_

Inst # 1995-11088

04/28/1995-11088  
11:06 AM CERTIFIED  
SHELBY COUNTY JUDGE OF PROBATE  
005 HCD 18.50