

Councilmember John J. Sarris introduced the following Ordinance:

ORDINANCE NO. 94-328

WHEREAS, on the 21st day of April, 1994, William P. Buck and Janie Brown Buck filed a petition with the City Clerk of the City of Alabaster, Alabama, as required by §§ 11-42-20 and 11-42-21, Code of Alabama 1975, as amended, petitioning and requesting that the property hereinafter described be annexed to the municipality of the City of Alabaster, Alabama, which petition contained an accurate description of the property proposed to be annexed together with a map of the said property showing its relationship to the corporate limits of the City of Alabaster, Alabama, and the signatures of the owners of the property described were signed thereto;

NOW, THEREFORE, BE IT ORDAINED BY THE CITY COUNCIL OF THE CITY OF ALABASTER, ALABAMA, AS FOLLOWS:

1. That the City of Alabaster, Alabama, does adopt this Ordinance assenting to the annexation of the following described property to the municipality of the City of Alabaster:

Begin at the Southeast corner of Section 22, Township 21 South, Range 3 West; run thence in a Westerly direction along the South line of said Section to the Southwest corner of the Southwest $\frac{1}{4}$ of the Southeast $\frac{1}{4}$ of said Section 22 and the Alabaster City Limit line; thence turn an angle to the right of 89 deg. 09 min. and run in a Northerly direction along the West line of said $\frac{1}{4}$ - $\frac{1}{4}$ Section for a distance of 789.95 feet; thence turn an angle to the right of 90 deg. and run in an Easterly direction for a distance of 417.42 feet; thence turn an angle to the left of 90 deg. and run in a Northerly direction for a

06/30/1994-20763
03:59 PM CERTIFIED
SHELBY COUNTY JUDGE OF PROBATE
005 MCD 18.50

Inst # 1994-20763

Inst # 1994-20763

distance of 483.68 feet to a point on the Southeasterly right-of-way line of Shelby County Highway No. 80; thence continue along last described course to the North line of said highway; thence turn right and run Easterly to the East line of said $\frac{1}{4}$ - $\frac{1}{4}$ Section; thence turn right and run along the East line of said $\frac{1}{4}$ - $\frac{1}{4}$ Section to the South line of said highway; thence continue in a Southerly direction along the East line of said $\frac{1}{4}$ - $\frac{1}{4}$ Section for a distance of 1,821.5 feet to the Northeast corner of Section 27, Township 21 South, Range 3 West; thence turn right and run in a Westerly direction along the North line of said Section to a point that is 721.44 feet Easterly of the Northwest corner of the Northwest $\frac{1}{4}$ of the Northeast $\frac{1}{4}$ of said Section 27; thence turn an angle to the left of 92 deg. 51 min. 20 sec. and run in a Southerly direction for a distance of 1,297.19 feet; thence turn an angle to the left of 88 deg. 28 min. and run in an Easterly direction along the South line of the North half of the Northeast $\frac{1}{4}$ of said Section 27 to its intersection with the East line of said Section 27; thence run in a Northerly direction along the East line of the Northeast $\frac{1}{4}$ of the Northeast $\frac{1}{4}$ of said Section 27 to the point of beginning.

2. That the corporate limits of the City of Alabaster, Alabama, be extended and rearranged so as to embrace and include such property, and such property shall become a part of the corporate area of such municipality upon the date of publication or posting of this Ordinance, as provided for in the Code of Alabama as cited above.

3. That the City Clerk be and she is hereby authorized and directed to file a copy of this Ordinance, including an accurate description of the property being annexed, together with a map of the said property showing its relationship to the corporate limits of the City of Alabaster, Alabama, to which said property is being

annexed in the office of the Judge of Probate of Shelby County, Alabama.

4. That the Zoning Map of the City of Alabaster, Alabama, and any other official maps or surveys of the City shall be amended to reflect the annexation of the above-described property, and that a copy of this Ordinance be transmitted to the City Planning Commission and the Zoning Administrator.

5. That this property is temporarily zoned MR as provided in the Zoning Ordinance of the City of Alabaster, Alabama.

6. That this property is part of election Ward 7.

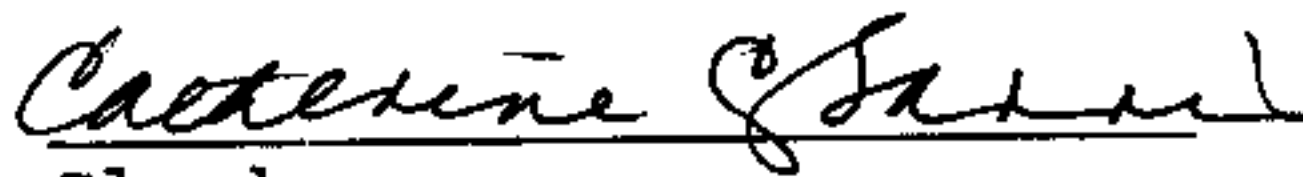
This ordinance was adopted and passed by the City Council of the City of Alabaster, Alabama, this the 19th day of May, 1994.

CITY OF ALABASTER, ALABAMA

by

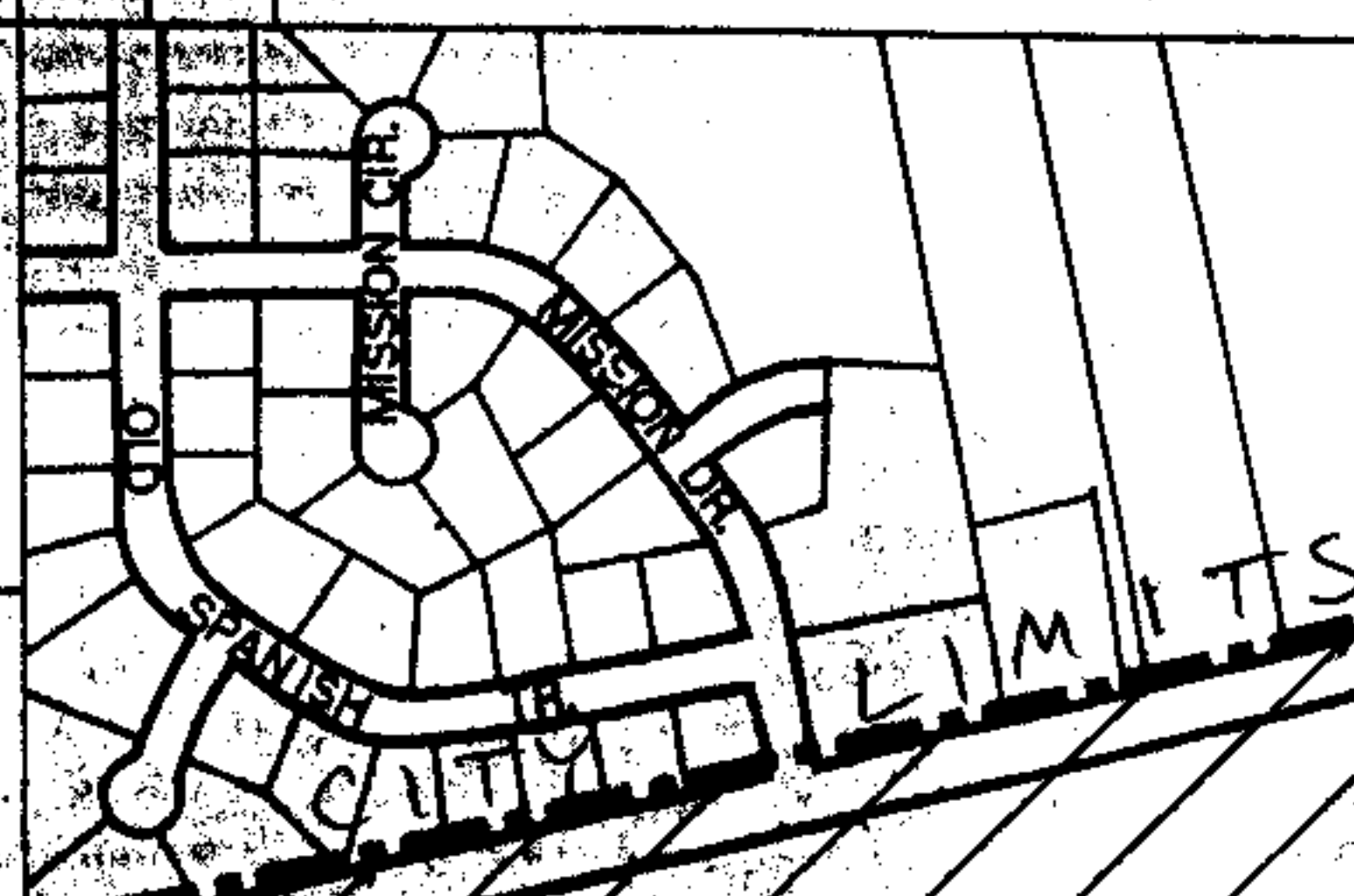

Mayor Roger N. Wheeler

Attest:


Clerk
Catherine C. Sarris, CMC
City Clerk-Treasurer

ANNEX.ORD

22



TO BE
ANNEXED

27

I, Catherine C. Sarris, Clerk for the City of Alabaster, Alabama, hereby certify that I have posted a copy of the foregoing Ordinance in the following Places within the City of Alabaster:


Alabaster City Hall

Alabaster Water & Gas Board

Albert L. Scott Library

U. S. Post Office in Alabaster

This the 19th day of May, 1994.


Catherine C. Sarris, CMC
City Clerk-Treasurer

Inst # 1994-20763

06/30/1994-20763
03:59 PM CERTIFIED
SHELBY COUNTY JUDGE OF PROBATE
005 MCD 18.50