

Grant Of Land Easement By Landowner
For Use Of Alabama Power Company
In Providing Electric Service To Landowner's Premises,
And Adjacent Property Of Others
To Which Service Is Being Simultaneously Extended

W.E.# 61700-08-0050300

Parcel #

Sta. 1+00 to Sta. 2+78

STATE OF ALABAMA

COUNTY OF Shelby

1. KNOW ALL MEN BY THESE PRESENTS, That Landowner(s) HAROLD W. RIPP, A MARRIED MAN & SOLE OWNER

(the "Grantor", whether one or more) hereby applies to Alabama Power Company, a corporation (the "Company") for electrical service at 2029 Crest at Greystone Drive, Birmingham, AL. 35242

Grantor is the owner of the land and premises located at the above address, which by the parties are deemed to be legally described herein precisely as described and mapped in Grantor's ad valorem tax assessment for such land and premises in the office of the Tax Assessor of Shelby County, Alabama, as if herein set out in full detail (the "Property"), and generally described as located in the following described parcel:

SW1/4-SE1/4 Sec. 27
Twsp. 18 S
Range 1 W

Inst # 1994-11662

2. To provide the requested electric service to Grantor (and adjacent premises of others to which service is being simultaneously extended), Company must, and may, install on the Property from time to time, some or all of the following: electric poles, electric distribution lines, service laterals, metering equipment, transformers, guys, anchors, and equipment related thereto, both above and below ground, and must, and may, accomplish the cutting and trimming of trees both now and in the future to accommodate such facilities.

3. Grantor, in consideration of (a) the construction of the necessary service facilities, (b) the furnishing of electric service at Company's published rates, and, (c) the payment of one dollar and other good and valuable consideration, the receipt of which is hereby acknowledged, hereby grants, (for himself, his heirs, successors and assigns) to Company the right to install, improve, remove, maintain, and replace, upon, over, and under the Property such of the above electric facilities as are appropriate in the opinion of Company, to provide such requested service or services, at locations on Grantor's land (and adjacent premises of others to which service is simultaneously being extended), deemed appropriate for such service or services by Company, and agreed to by Grantor at time of original extension of service or services (together with necessary and reasonable changes therein and extensions thereto to serve the property and premises of Grantor and adjacent premises described above, if any) together with all rights and privileges necessary or convenient for the full enjoyment or use thereof, including the right to clear and keep cleared all trees, undergrowth, growth on, and other obstructions, within a strip of land extending fifteen feet (15') on either side of the center line of the facilities as constructed, that would in the opinion of Company interfere with such facilities, and the right to cut all dead, weak, leaning or dangerous trees or limbs outside the said thirty foot (30') strip which, in the sole opinion of the Company, might endanger, interfere with or fall upon the poles, lines or other appliances of said Company.

Facilities to be installed under this agreement may be utilized in providing electric service to the Grantor and other Company customers located on property adjacent to the Property and with such service to adjacent property being extended and constructed simultaneously with the building of service facilities to Grantor.

The precise location on the property where the facilities are installed shall be conclusively deemed to be the location described in this grant for the placement of all such facilities. It is the intention of the parties that this grant shall be an easement on, under and over Grantor's land and shall be binding in the future on Grantor's successors, heirs and assigns.

4. Company shall have the rights of ingress and egress to and from the easement and the Property of Grantor for the purpose of installing, constructing, operating and maintaining its facilities in accordance with accepted industry standards.

In the event it becomes necessary or desirable for Company to move its lines of poles and appliances in connection with the construction or improvement of any public road or highway in proximity to its said power lines, Company is hereby granted the right to relocate its said lines of poles and appliances on lands of Grantor hereinabove described, provided, however, the said Company shall relocate its said lines of poles at a distance not greater than ten feet (10') outside the boundary of the right of way of any such public road or highway as established or re-established from time to time.

TO HAVE AND TO HOLD such easement to Company, its successors and assigns, forever.

IN WITNESS WHEREOF, we have set our hand(s) and seal(s) this the 20th day of October, 19 93.

WITNESS:

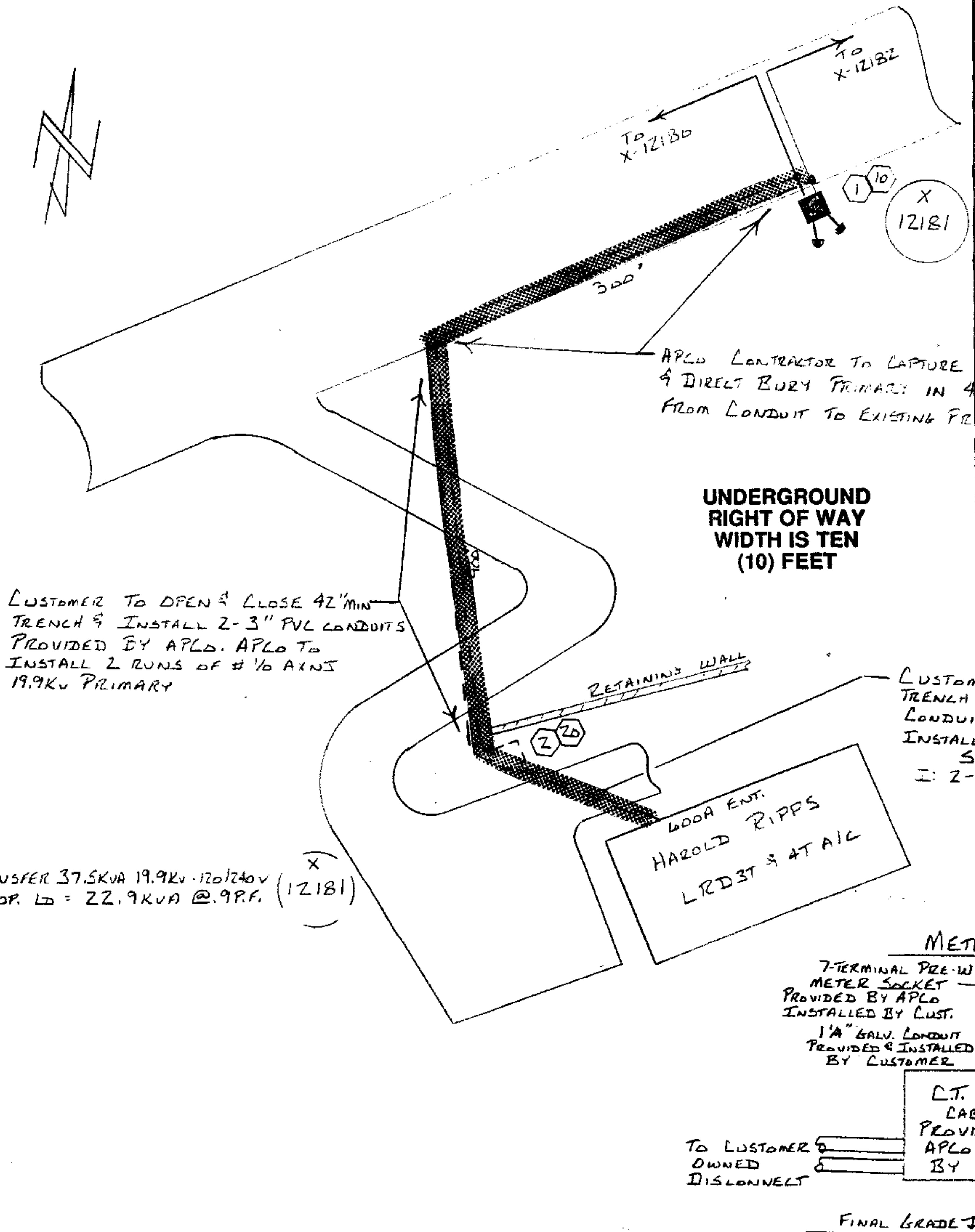
Jordan Jackson
Nancy Lindsay

This instrument prepared in
Birmingham Div. Real Estate
Dept. of Alabama Power Co.
Birmingham, AL

By Sara Parks

GRANTOR(S)

Harold W. Ripp
GRANTEE'S ADDRESS
ALABAMA POWER CO.
P.O. BOX 2641
BIRMINGHAM, AL 35291-1980
(SEAL)
(SEAL)
(SEAL)



TRANSFER 37.5KVA 19.9KV - 120/240V
PROP. LD = 22.9KVA @ .9P.F. (X 12181)

TO CUSTOMER OWNED DISCONNECT

C.T. LAG PROVIDED BY APLO

FINAL GRADE

MAP REF: IW-18-27-3

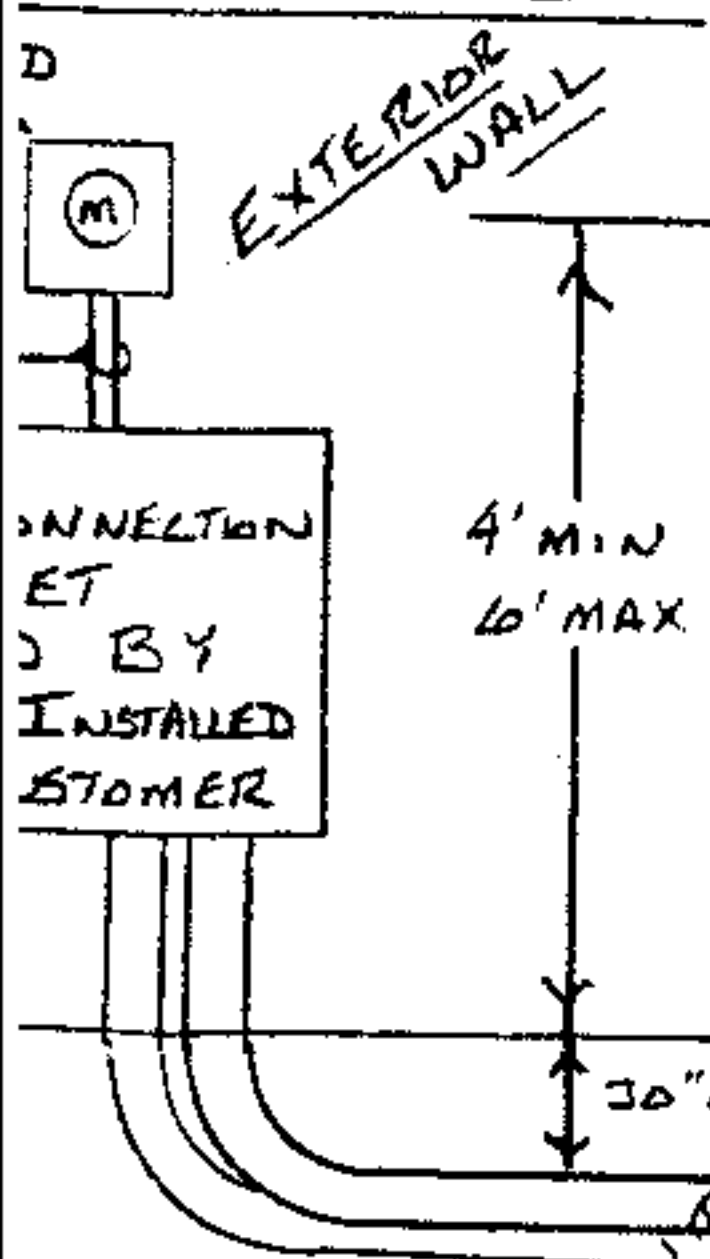
DRAWN C Co
CHECKED
APPROVED

TRANSFER 37.5KVA 17.9K1-120/240V DFPM
 TO NEW LOCATION
 STUB OUTS (HOMEDOWNLINE HAS PURCHASED
 BOTH LOTS PROPOSED SERVED FROM THIS LOC.)
 LOT 3 SPLICE PRIMARY

INDUIT ENDS
 TRENCH
 RIZT LOCATION

2 TO OPEN & CLOSE 30" MIN.
 OR SERVICE & INSTALL 2-3" PVC
 PROVIDED BY APLO. APLO TO
 2 RUNS OF 1# 4/0 & 2# 500AL XLPE
 METERING DETAIL
 1015 A CT'S

ING DETAIL

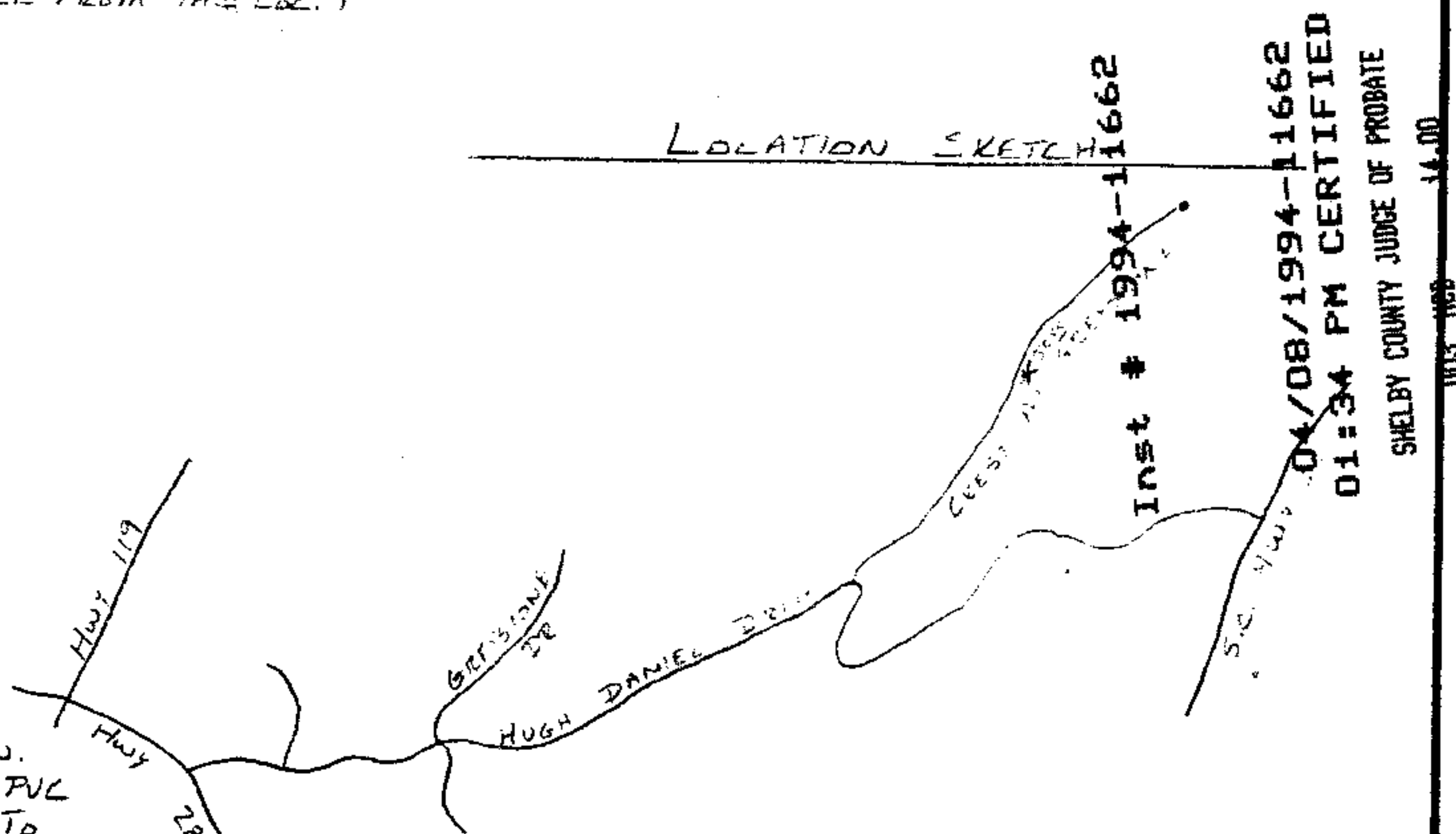


DATE 7-15-93
 DATE
 DATE

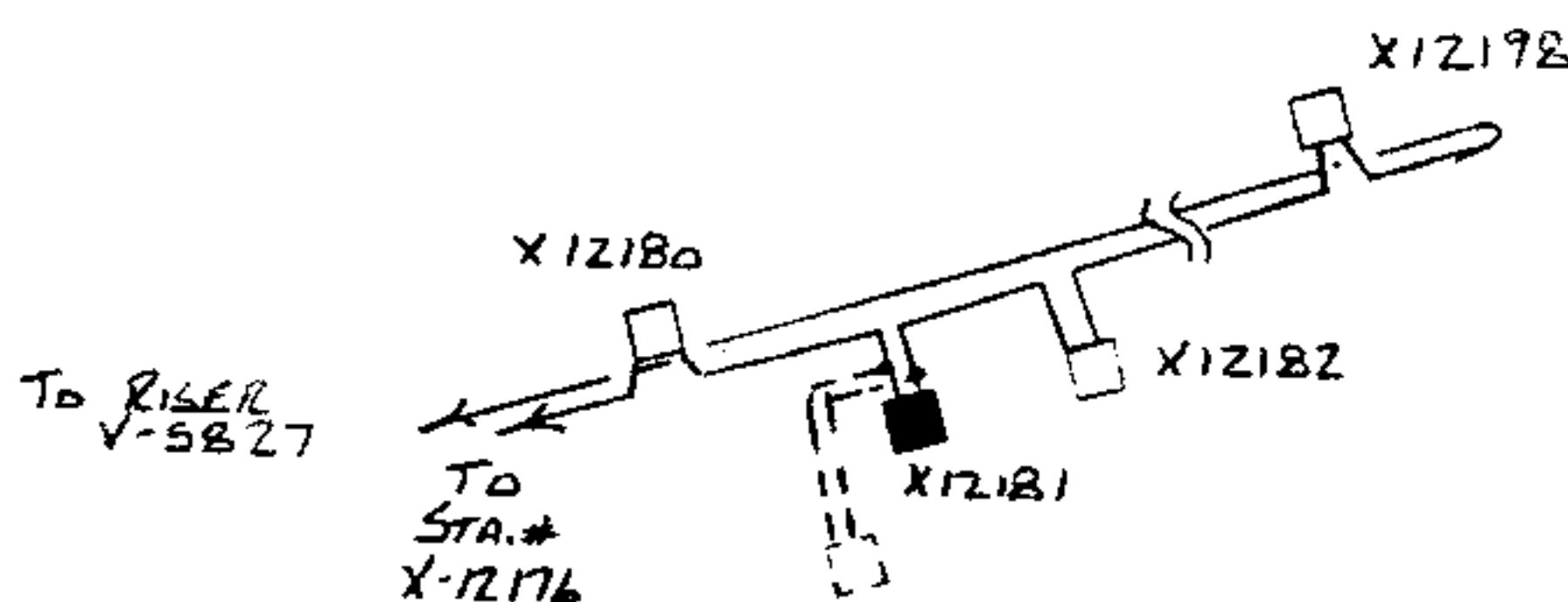
ALABAMA POWER COMPANY	
SUBJECT <u>SHELBY DISTRICT 34.5KV DISTRIBUTION</u>	
DETAIL <u>PROVIDE 120/240V 1PH URD SERVICE TO NEW</u>	
<u>HOME FOR HAROLD RIPPES - LOTS 31 & 32 CREST AT GREYSTONE</u>	
SCALE <u>NTS</u>	B-61700-DB-CDSD3-CD
SHEET <u>1</u> OF <u>1</u> SHEETS	
SUPERSEDES <u>NONE</u>	

10-20-93

LOCATION SKETCH



SECTIONALIZING



NOTE: AT TIME OF DRAWING THE CREST AT GREYSTONE LOOP HAD NOT BEEN COMPLETED PLEASE CHECK WITH SHELBY DISTRICT SERVICE DEPT. AT TIME OF W.E. CONSTRUCTION.