

73,490.86

413096627

Jeff - 77.32 - 261  
477.32 - 261

120907  
STATE OF ALABAMA

COUNTIES OF SHELBY, BIBB,  
ST. CLAIR & JEFFERSON

S  
S  
S  
S

MEMORANDUM OF LEASE

KNOW ALL MEN BY THESE PRESENTS, that CABOT OIL & GAS CORPORATION ("Cabot"), a Delaware Corporation, and USX CORPORATION ("USX"), formerly known as U.S. Steel Corporation, have entered into an Oil and Gas Lease ("Lease") and Option to Lease dated July 15, 1991 covering those certain lands owned by USX in Jefferson, St. Clair, Bibb and Shelby Counties, Alabama, described on Exhibit "A" and shown on maps marked 85-26A-LD, 85-26B-LD and 85-26C-LD, both of which are attached hereto and made a part of this Memorandum of Lease. The Lease shall cover an Initial Lease Premises of minimum of 7,500 acres, within the lands described on Exhibit "A" for a period of three (3) years from the execution date of this Memorandum of Lease and for so long thereafter as oil and/or gas is produced from the leased premises. Under said Option to Lease Cabot will designate from time to time additional acreage within the lands described on Exhibit "A" ("Option Acreage") as subject to and covered by the Lease or by separate Lease. The specific locations of the Initial Lease Premises and subsequent Option Acreage shall be designated by filing of record an Amendment to this Memorandum of Lease.

This Memorandum of Lease is placed of record to serve as notice of execution and existence of said Lease and Option to Lease, and is in no way to supersede, abrogate, change or modify any of the terms, conditions, rights or obligations of any of the parties, all of which are set forth in detail in said Lease. The terms and conditions of said Lease and Option to Lease are made a part hereof by reference for all purposes, to be the same effect as though written in extenso herein.

Executed this 15th day of July, 1991.

ATTEST:

*Ja Berry*  
Assistant Secretary

USX CORPORATION

By: *[Signature]*

Its: President - U.S. Diversified Group



ATTEST:

*Joe Tasso*

CABOT OIL & GAS CORPORATION

By: *[Signature]*

Its: VP

re

01-0049



STATE OF PENNSYLVANIA

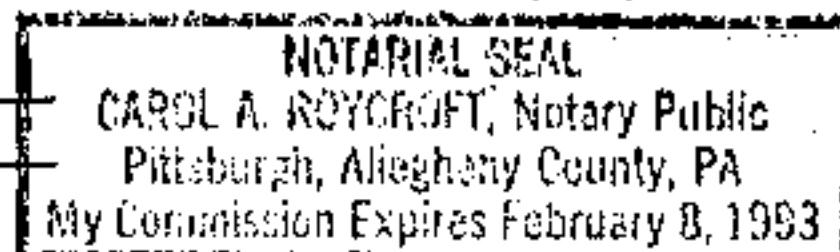
§  
§  
§

COUNTY OF ALLEGHENY

Before me, the undersigned, a Notary Public in and for said County and State, on this 3rd day of Oct, 1991, personally appeared CHARLES C. GEDRON, known to me to be the identical person who subscribed the name of USX CORPORATION to the foregoing instrument as its officer and acknowledged to me that he executed the same as his free and voluntary act and deed and as the free and voluntary act and deed of such corporation, for the uses and purposes therein set forth.

Given under my hand and seal this 3rd day of Oct, 1991.

Carol A. Roycroft  
Notary Public  
State of \_\_\_\_\_  
County of \_\_\_\_\_



BOOK 370 PAGE 327

STATE OF WEST VIRGINIA


§  
§  
§

COUNTY OF KANAWHA

Before me, the undersigned, a Notary Public in and for said County and State, on this 14th day of October, 1991, personally appeared C. P. Cook, known to me to be the identical person who subscribed the name of CABOT OIL & GAS CORPORATION to the foregoing instrument as its officer and acknowledged to me that he executed the same as his free and voluntary act and deed and as the free and voluntary act and deed of such corporation, for the uses and purposes therein set forth.

Given under my hand and seal this 14th day of October, 1991.

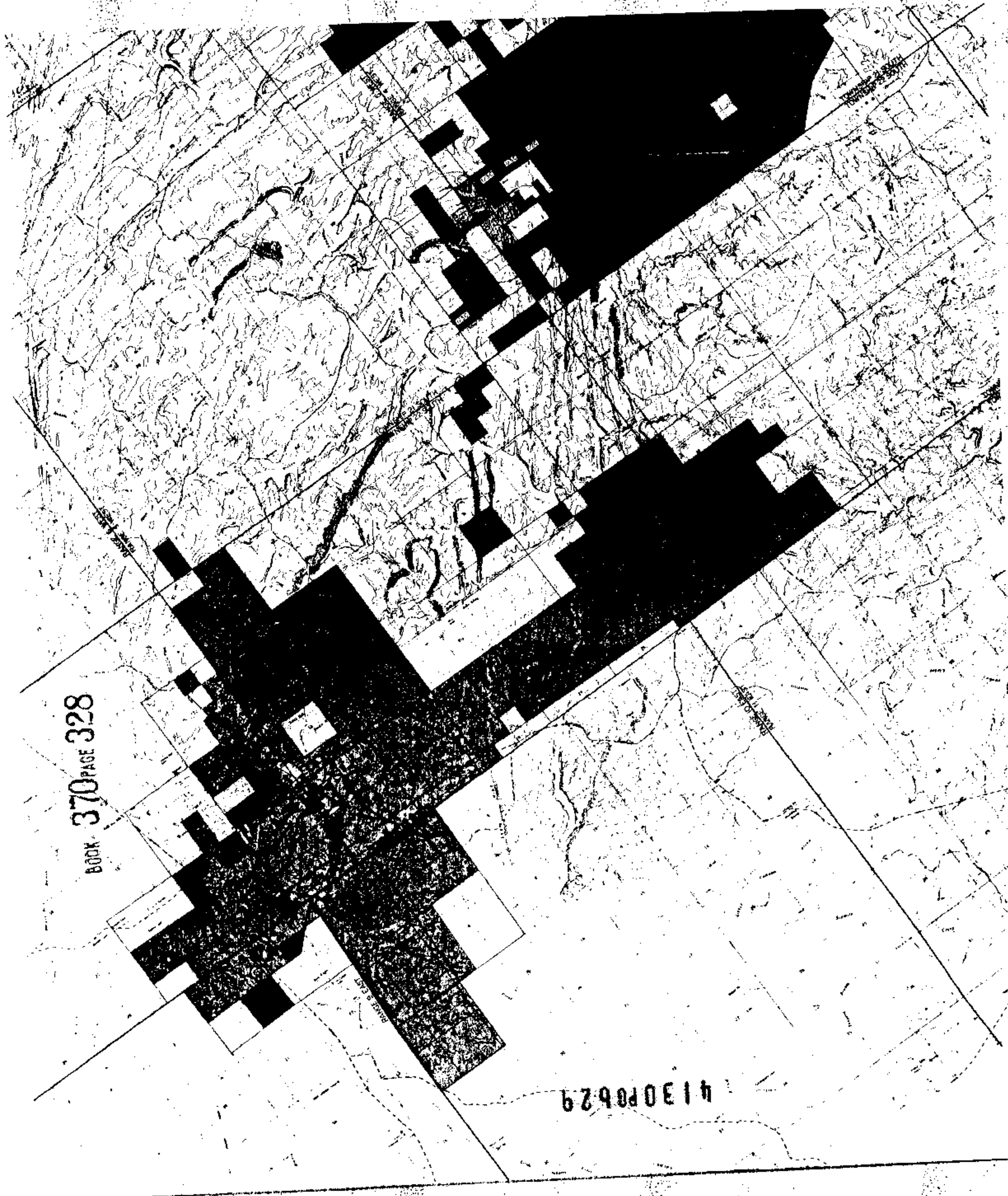
Kathy J. Watson  
Notary Public  
State of West Virginia  
County of Kanawha





BOOK 370 PAGE 328

41308929





4130P6630

BOOK 370 PAGE 329

TRAP 20 SOUTH  
TOWNSHIP 20 SOUTH

TRAP 20 SOUTH  
TOWNSHIP 20 SOUTH

TRAP 20 SOUTH  
TOWNSHIP 20 SOUTH







BOOK 370 PAGE 331

**85-26C-LD**

4130 PG 632



41306633

## EXHIBIT A

JEFFERSON COUNTY, ALABAMA

GROUP NO. I - Lands in which USX Corporation owns all interests.

TOWNSHIP 17 SOUTH, RANGE 1 EAST

<u>SECTION</u>	<u>DESCRIPTION</u>	<u>ACRES</u>
5	The entire Section	640.00
7	The North-East quarter; the South half of Section	480.00
8	The entire Section except the South-East quarter of South-East quarter	600.00
17	The North half of North-West quarter; the North-West quarter of South-West quarter; the North half of South-West quarter of North-West quarter; the West half of South-West quarter of South-West quarter of North-West quarter	145.00
18	The entire Section except: (1) The South-East quarter of South-East quarter; (2) That part of the following described tract which lies within said Section: Begin at a point in the center line of main track of Southern Railway Company at the east end of bridge crossing Cahaba River located in the South-East quarter of South-East quarter of Section 13, Township 17 South, Range 1 West; thence southeast along said center line 218.60 feet; thence turning an angle of 90 degrees 00 minutes to the left northeast 50.00 feet to the north-east boundary of right of way of Southern Railway Company, said point being point of beginning of boundary of tract of land herein excepted; thence continuing northeast along last described course 100.00 feet to intersection with the arc of a spiral curve turning to the left southeast, said arc having a central angle of 6 degrees 54 minutes 45 seconds and being 150.00 feet distant from on the northeast side of and parallel to said center line; thence southeast along said arc 191.90 feet; thence southwest along a line radial to said center line 50.00 feet to intersection with the arc of a curve turning to the left southeast, east and northeast, said arc having a radius of 759.92 feet and being 100.00 feet distant from on the northeast side of and parallel to said center line; thence southeast, east and northeast along said arc 497.72 feet; thence southeast along a line radial to said center line 50.00 feet to intersection with the northwest boundary of said right of way, said boundary being 50.00 feet distant from on the northwest side of and parallel to said center line; thence southwest, west and northwest along said right of way boundary 734.43 feet to point of beginning; (3) Begin at the southeast corner of said Section; thence north 4 degrees west 1,500.00 feet; thence north 25 degrees west 1,170.00 feet to point of beginning of boundary of tract herein excepted, said point being at the intersection of southwest boundary of right of way of Central of Georgia Railway Company and northeast boundary of right of way of Southern Railway Company; thence north 25 degrees 00 minutes west along said southwest boundary of right of way of Central of Georgia Railway Company 320.00 feet; thence northwest along said southwest boundary of right of way of Central of Georgia Railway Company and in a	

BOOK 370 PAGE 332



TOWNSHIP 17 SOUTH, RANGE 1 EAST

<u>SECTION</u>	<u>DESCRIPTION</u>	<u>ACRES</u>
18 (Cont.)	curved line 100.00 feet; thence south 58 degrees 30 minutes west 111.00 feet to said northeast boundary of right of way of Southern Railway Company; thence southeast along said northeast boundary of right of way and in a curved line 420.00 feet to point of beginning; (4) That part of the South-West quarter of South-East quarter described as follows: Begin at the southeast corner of said Section; thence west along said south boundary of section 2,374.60 feet to point of beginning of boundary of said EXCEPTED tract; thence continuing west along said south boundary 200.0 feet; thence turning an angle of 90 degrees 00 minutes to the right north 325.00 feet; thence turning an angle of 90 degrees 00 minutes to the right east 200.00 feet; thence turning an angle of 90 degrees 00 minutes to the right south 325.00 feet to point of beginning; (5) That part of the section which lies south of the center line of right of way for Southern Railway and northwest of the center line of right of way for Interstate Highway I-20 conveyed by United States Steel Corporation to Jefferson County, Alabama by deed dated April 25, 1967	460.79
TOTAL TOWNSHIP		2,325.79

BOOK 370 PAGE 333

TOWNSHIP 17 SOUTH, RANGE 1 WEST

11	That part of the West half of South-East quarter described as follows: Begin at the southeast corner of said half-quarter section; thence in a westerly direction along the south boundary of said half-quarter section to the southwest corner thereof; thence in a northerly direction along the west boundary of said half-quarter section 1,259.65 feet; thence turning an angle of 22 degrees 59 minutes to the right in a northeasterly direction 455.30 feet; thence turning an angle of 17 degrees 29 minutes to the right in a northeasterly direction 1,149.52 feet; thence turning an angle of 49 degrees 17 minutes 30 seconds to the right in an easterly direction 409.44 feet to intersection with the east boundary of said half-quarter section; thence in a southerly direction along said east boundary to point of beginning	66.36
12	The East half of North-East quarter; the North half of South half; the South-East quarter of South-West quarter; the South half of South-East quarter	360.00
13	The entire Section except: (1) That part of the following described tract which lies within said Section: Begin at a point in center line of main track of Southern Railway Company at the east end of bridge crossing the Cahaba River located in the South-East quarter of South-East quarter; thence southeast along said center line 218.60 feet; thence turning an angle of 90 degrees 00 minutes to the left northeast 50.00 feet to the northeast boundary of right of way of Southern Railway Company, said point being the point of beginning of boundary of tract of land herein excepted; thence continuing northeast along last described course 100.00 feet to intersection with the arc of a spiral curve turning to the left southeast, said arc having a central angle of 6 degrees 54 minutes 45 seconds and being 150.00 feet distant from on the northeast side	



## TOWNSHIP 17 SOUTH, RANGE 1 WEST

ACRES

## SECTION

## DESCRIPTION

13  
(Cont.)

of and parallel to said center line; thence southeast along said arc 191.90 feet; thence southwest along a line radial to said center line 50.00 feet to intersection with the arc of a curve turning to the left southeast, east and northeast, said arc having a radius of 759.92 feet and being 100.00 feet distant from on the northeast side of and parallel to said center line; thence southeast, east and northeast along said arc 497.72 feet; thence southeast along a line radial to said center line 50.00 feet to intersection with the northwest boundary of said right of way, said boundary being 50.00 feet distant from on the northwest side of and parallel to said center line; thence southwest, west and northwest along said right of way boundary 734.43 feet to point of beginning; (2) That part of the South half of Section lying south of center line of right of way for Southern Railway

423.35

14

That part of the South-East quarter of North-East quarter and the North-East quarter of South-East quarter lying north of center line of right of way for Southern Railway except: (1) That part of said South-East quarter of North-East quarter described as follows: Begin at the point of intersection of the northeast boundary of right of way of Southern Railway Company with the west boundary of said quarter-quarter section, said point of beginning being 50.00 feet northeast of the center line of main line track of Southern Railway Company; thence north along said west boundary 62.60 feet to intersection with a line parallel with the northeast side of and 100.00 feet distant from the center line of main track of Southern Railway Company; thence southeast along said parallel line, which is 100.00 feet northeast of center line of main line track of Southern Railway Company 273.40 feet; thence southwest along a straight line radial to said center line, 50.00 feet to intersection with the northeast boundary of right of way of Southern Railway Company; thence northwest along said right of way boundary, which is a line parallel with the northeast side of and 50.00 feet distant from the center line of main line track of Southern Railway Company, 232.90 feet to point of beginning

36.29

23

The South half of Section; the North-East quarter of Section except: (1) That part of the North-West quarter of North-East quarter described as follows: Begin at the northwest corner; thence south along the west boundary of said quarter-quarter section 498.00 feet to center line of public road; thence turning an angle of 84 degrees 55 minutes to the left southeast along the center line of said road 372.90 feet to point of beginning of the arc of a curve turning to the right and having a radius of 1,146.28 feet, said straight line being tangent to said arc, said arc being subtended by a central angle of 33 degrees 13 minutes; thence southeast along said arc which is the center line of said road 664.50 feet to point of beginning of a straight line tangent to said arc; thence southeast along said straight line which is the center line of said road 348.30 feet to point of beginning of the arc of a curve turning to the left and having a radius of 1,042.14 feet, said straight line being tangent to said arc, said arc being subtended by a central angle of 3 degrees 56 minutes and having a chord 71.54 feet in length; thence southeast along said arc which is



TOWNSHIP 17 SOUTH, RANGE 1 WEST

<u>SECTION</u>	<u>DESCRIPTION</u>	<u>ACRES</u>
23 (Cont.)	the center line of said road 71.55 feet to the east boundary of said quarter-quarter section; thence north along said east boundary 1,047.80 feet to the northeast corner thereof; thence west along the north boundary of said quarter-quarter section to point of beginning; (2) That part of the North-East quarter of North-East quarter lying north of the center line of right of way conveyed by United States Steel Corporation to Jefferson County, Alabama by deed dated April 2, 1957	437.04
24	That part of the North-West quarter lying south of a center line of right of way conveyed by United States Steel Corporation to Jefferson County, Alabama by deed dated April 2, 1957 and southwest of center line of right of way conveyed by Tennessee Coal, Iron and Railroad Company to Alabama Power Company by deed dated October 8, 1925; the northwest diagonal half of the South-West quarter	147.32
26	The northwest diagonal half of the North-East quarter; the West half of the Section	400.00
27	The entire Section except the North-West quarter	480.00
28	The South-West quarter of South-East quarter	40.00
33	The North-East quarter; the North-East quarter of North-West quarter; that part of the northeast diagonal half of the North-West quarter of North-West quarter lying east of center line of public road (Grants Mill Road); the northeast diagonal half of the South-East quarter of North-West quarter; that part of the South half of South-West quarter lying east of center line of public road (Grants Mill Road); the South-East quarter	424.58
34	The North half of Section except the South half of North-West quarter; the South half except: (1) The South-East quarter of South-East quarter; (2) That part of the North-East quarter of South-East quarter described as follows: Begin at the southeast corner of the North-East quarter of South-East quarter; thence west along the south boundary of said quarter-quarter section 828.42 feet; thence turning an angle of 90 degrees 45 minutes 30 seconds to the right north 350.00 feet; thence turning an angle of 44 degrees 54 minutes to the right northeast 1,169.20 feet to intersection with the east boundary of said quarter-quarter section; thence south along said east boundary 1,167.22 feet to point of beginning	505.59
35	That part of the North-East quarter of North-West quarter lying northwest of center line of right of way conveyed by Tennessee Coal, Iron and Railroad Company to Alabama Power Company by deed dated September 2, 1925; the West half of North-West quarter	113.00
TOTAL TOWNSHIP		3,433.53

TOWNSHIP 18 SOUTH, RANGE 1 WEST

4	That part of the entire Section lying northeast of center line of public road (Grants Mill Road) except the South-East diagonal half of the South-East quarter of South-East quarter	263.4
---	--	-------



TOWNSHIP 18 SOUTH, RANGE 1 WEST

<u>SECTION</u>	<u>DESCRIPTION</u>	<u>ACRES</u>
8	That part of the North-East quarter lying south of center line of right of way for public road (Sicard Hollow Road) conveyed by United States Steel Corporation to Jefferson County, Alabama by deed dated July 17, 1967 except the following described tract: Begin at the southeast corner of the South half of North half; thence west along the south boundary of said half-half section 2,694.59 feet to intersection with the center line of a public road (Sicard Hollow Road), said road being within the boundaries of right of way for public road conveyed by United States Steel Corporation to Jefferson County, Alabama by deed dated July 17, 1967, said intersection being in the arc of a curve turning to the right, having a radius of 435.00 feet, being subtended by a central angle of 24 degrees 35 minutes 56 seconds and having a chord 185.33 feet in length, said chord forming an angle of 133 degrees 29 minutes 50 seconds to the right from said south boundary; thence northeasterly along said arc which is the center line of said road 186.76 feet; thence in a northeasterly direction along a straight line which is tangent to said arc and is the center line of said road 229.97 feet to the point of beginning of the arc of a curve tangent to said straight line, said arc turning to the left, having a radius of 310.00 feet, being subtended by a central angle of 32 degrees 22 minutes and having a chord 172.80 feet in length; thence northeasterly along said arc which is the center line of said road 175.12 feet; thence turning an angle of 50 degrees 23 minutes 20 seconds to the right from said chord in an easterly direction along a straight line which is parallel to the south boundary of said half-half section 548.14 feet; thence turning an angle of 90 degrees 00 minutes to the left in a northerly direction 188.25 feet; thence turning an angle of 43 degrees 25 minutes 46 seconds to the right in a northeasterly direction 908.25 feet; thence turning an angle of 47 degrees 00 minutes to the right in an easterly direction 1,100.00 feet to intersection with the east boundary of said half-half section; thence in a southerly direction along said east boundary to point of beginning	32.00
9	That part of the west 534.43 feet of the North-West quarter of North-West quarter lying south of center line of right of way for public road (Sicard Hollow Road) conveyed by United States Steel Corporation to Jefferson County, Alabama by deed dated July 17, 1967; the north 98.01 feet on the west 534.43 feet of the South-West quarter of North-West quarter	7.00
TOTAL TOWNSHIP		302.45

TOWNSHIP 19 SOUTH, RANGE 4 WEST

- 10 That part of the South-West quarter of South-East quarter described as follows: Begin at a point in the south boundary of section 1,838.17 feet west of the southeast corner of said section; thence west along said south boundary of section 286.13 feet to a point where said boundary is intersected by the southeast boundary of an alley extending northeast through Block 11, as shown by Map of Bessemer Coal, Iron and



TOWNSHIP 19 SOUTH, RANGE 4 WESTSECTIONDESCRIPTIONACRES10  
(Cont.)

Land Company's Addition to Bessemer, recorded in Volume 5, Page 75; thence northeast along said southeast boundary of said alley and also along the southeast boundary of an alley extending through Block 12 to intersection with the southwest boundary of 18th Street; thence southeast along said southwest boundary of 18th Street 234.17 feet to intersection with the northwest boundary of right of way of L&N Railroad Company, said right of way boundary being on the northwest side of and being 50.00 feet distant from the center line of main track; thence southwest along said right of way boundary which is a line parallel with on the northwest side of and 50.00 feet distant from the center line of main track of L&N Railroad Company to point of beginning; that part of the South-East quarter of South-East quarter described as follows: Begin at the northwest corner; thence east along the north boundary of said quarter-quarter section 231.00 feet to intersection with the northwest boundary of right of way of L&N Railroad Company; thence turning an angle of 114 degrees 37 minutes to the right southwest along said northwest boundary of right of way of L&N Railroad Company, 530.20 feet to intersection with the west boundary of said quarter-quarter section; thence turning an angle of 154 degrees 19 minutes to the right north along said west boundary 482.33 feet to point of beginning

5.04

12

The southeast diagonal half of the East half of South-East quarter of South-East quarter

10.00

15

That part of the North-West quarter of North-East quarter and the North-East quarter of North-West quarter described as follows: Begin at the northwest corner of the North-West quarter of North-East quarter; thence east along the north boundary of said quarter-quarter section 84.60 feet; thence turning an angle of 129 degrees 18 minutes 30 seconds to the right southwest along the northwest boundary of Minnesota Avenue and a projection thereof, 888.00 feet to intersection with the center line of a public road; thence turning an angle of 105 degrees 10 minutes 30 seconds to the right northwest along a straight line which is the center line of said road 487.58 feet to point of beginning of the arc of a curve tangent to said straight line, said arc turning to the right, having a radius of 478.34 feet and being subtended by a central angle of 24 degrees 36 minutes; thence northwest along said arc which is the center line of said road 205.38 feet; thence northwest along a straight line which is tangent to said arc and is the center line of said road 35.91 feet to intersection with the southeast boundary of right of way for a public road; thence turning an angle of 40 degrees 10 minutes to the right northeast along said southeast boundary of right of way 77.53 feet to intersection with the north boundary of said North-East quarter of North-West quarter; thence turning an angle of 60 degrees 45 minutes to the right east along said north boundary 810.57 feet to point of beginning, except that part of the last described tract which lies within the following described tract: Begin at the northeast corner of said North-East quarter of North-West quarter of Section 15; thence in a westerly direction along

BOOK 370 PAGE 337



TOWNSHIP 19 SOUTH, RANGE 4 WESTSECTIONDESCRIPTIONACRES15  
(Cont.)

BOOK 370 PAGE 338

the north boundary of said Section 595.51 feet to the point of beginning of boundary of tract of land herein described and excepted; thence continuing in a westerly direction along said north boundary 215.06 feet to intersection with the southeast boundary of right of way for a public road conveyed by Tennessee Coal, Iron and Railroad Company to the City of Bessemer, Alabama, by deed dated December 30, 1936; thence turning an angle of 60 degrees 45 minutes to the left in a southwesterly direction along said southeast boundary which is also a southeast boundary of a tract of land conveyed by United States Steel Corporation to the City of Bessemer, Alabama, by deed dated September 26, 1963, a distance of 77.53 feet; thence turning an angle of 40 degrees 10 minutes to the left in a southeasterly direction along a straight line which is the northeast boundary of said tract of land conveyed to the City of Bessemer, Alabama, 35.91 feet to the point of beginning of the arc of a curve tangent to said straight line, said arc turning to the left, having a radius of 478.34 feet, being subtended by a central angle of 21 degrees 44 minutes and having a chord 180.36 feet in length; thence southeasterly along said arc 181.44 feet; thence turning an angle of 124 degrees 41 minutes to the left from said chord in a northeasterly direction 324.37 feet to the point of beginning; that part of the West half of North-East quarter and the East half of North-West quarter described as follows: Begin at a point in the north boundary of Section 1, 838.17 feet west of the northeast corner of said Section, said point of beginning being in the northwest boundary of right of way of L&N Railroad Company; thence turning an angle of 54 degrees 30 minutes 15 seconds to the left southwest along a straight line which is the northwest boundary of said right of way 79.05 feet to point of beginning of a curve 50.00 feet northwest of and concentric with the center line of said right of way, said curve turning to the left and being tangent to said straight line, said curve having a long chord 572.74 feet in length, said long chord forming an angle of 8 degrees 11 minutes 30 seconds to the left from the above described straight line having a length of 79.05 feet, said center line being a spiral curve turning to the left and being tangent to a line parallel with the above described course having a length of 79.05 feet, said spiraled center line curve being subtended by a total central angle of 16 degrees 23 minutes and having a total tangent distance of 282.11 feet, the central portion of said spiraled center line curve being subtended by a central angle of 9 degrees 23 minutes and having a radius of 1,375.40 feet, said spiraled center line curve having a spiral at each end of 6 - 28 feet chords and each of said spirals being subtended by a total central angle of 3 degrees 30 minutes; thence southwest along said northwest boundary of right of way which is a curve 50.00 feet northwest of and concentric with said center line spiral 575.50 feet, more or less, to the end of said long chord; thence turning an angle of 8 degrees 11 minutes 30 seconds to the left from said long chord southwest along the northwest boundary of right of way which is a straight line tangent to said curve and 50.00 feet northwest of and parallel with said center line 517.30 feet to point



TOWNSHIP 19 SOUTH, RANGE 4 WESTSECTIONDESCRIPTIONACRES15  
(Cont.)

BOOK 370 PAGE 339

- of beginning of the arc of a curve turning to the right and having a radius of 961.27 feet, said arc being subtended by a central angle of 19 degrees 49 minutes 45 seconds and having a chord 331.02 feet in length, said chord forming an angle of 12 degrees 32 minutes 07 seconds to the right from the above described straight line having a length of 517.30 feet; thence southwest along said arc 332.66 feet to point of beginning of a straight line tangent to said arc; thence southwest along said straight line 253.74 feet to intersection with the center line of a road; thence turning an angle of 112 degrees 55 minutes 30 seconds to the right northwest along the center line of said road 141.81 feet; thence turning an angle of 4 degrees 57 minutes to the left northwest along the center line of said road 102.13 feet to intersection with the corporate limits of City of Bessemer; thence turning an angle of 83 degrees 56 minutes to the right northeast along said corporate limits of City of Bessemer 336.00 feet to intersection with the East boundary of Avenue I, as shown by Muscoda Subdivision, Plat "A", also intersection with the arc of a curve turning to the left north and having a radius of 228.08 feet, said arc being subtended by a central angle of 29 degrees 31 minutes and having a chord 116.20 feet, said chord forming an angle of 52 degrees 57 minutes 30 seconds to the left from last described course; thence north along said arc which is the corporate limits of City of Bessemer 117.50 feet to point of beginning of a straight line tangent to said arc; thence north along said straight line which is the corporate limits of City of Bessemer 70.00 feet to intersection with the southeast boundary of Block 2 as shown by Muscoda Subdivision, Plat "A"; thence turning an angle of 46 degrees 59 minutes to the right northeast along the southeast boundary of Blocks 2 and 1, also being the corporate boundary of city limits of Bessemer, 704.40 feet; thence turning an angle of 89 degrees 15 minutes to the left northwest 164.00 feet along said corporate limits of City of Bessemer; thence turning an angle of 90 degrees 00 minutes to the right northeast along said corporate limits of City of Bessemer 171.95 feet; thence turning an angle of 90 degrees 00 minutes to the left northwest 197.70 feet to intersection with the north boundary of said West half of North-East quarter; thence east along said north boundary 501.73 feet to point of beginning
- 14.53
- 27 The South half of North-West quarter of South-West quarter
- 20.51
- 28 That part of the South-West quarter of Section described as follows: Begin at the southwest corner; thence north along the west boundary of said quarter section 1,324.05 feet to the southwest corner of the North-West quarter of South-West quarter; thence northeast along a straight line to the northeast corner of the North-West quarter of South-West quarter; thence east along the north boundary of said quarter section 407.70 feet; thence turning an angle of 123 degrees 57 minutes 30 seconds to the right southwest 222.60 feet; thence turning an angle of 4 degrees 01 minute 30 seconds to the right southwest 450.60 feet to intersection with the west boundary of the North-East quarter of South-West



TOWNSHIP 19 SOUTH, RANGE 4 WEST

<u>SECTION</u>	<u>DESCRIPTION</u>	<u>ACRES</u>
28 (Cont.)	quarter; thence south along said west boundary 123.37 feet to the northwest corner of the South half of North-East quarter of South-West quarter; thence east along the north boundary of said half-quarter-quarter section 855.62 feet to a point 493.59 feet west of the northeast corner of said half-quarter-quarter section; thence turning an angle of 122 degrees 28 minutes 20 seconds to the right southwest 2,357.09 feet to intersection with the south boundary of said South-West quarter of Section; thence turning an angle of 57 degrees 40 minutes 45 seconds to the right west 917.85 feet to point of beginning, except that part of last described tract which lies within the following described tract: Begin at the northwest corner of said North-East quarter of South-West quarter of Section 28; thence in an easterly direction along the north boundary of said quarter-quarter section 280.00 feet to the point of beginning of boundary of tract of land herein described and excepted; thence continue in an easterly direction along said north boundary 380.00 feet; thence turning an angle of 89 degrees 23 minutes to the right in a southerly direction 330.00 feet; thence turning an angle of 90 degrees 37 minutes to the right in a westerly direction 380.00 feet; thence turning an angle of 89 degrees 23 minutes to the right in a northerly direction 330.00 feet to the point of beginning	68.40
29	The South-East quarter of South-East quarter	40.00
32	The East half of North-East quarter EXCEPT the following described tract: Begin at the southeast corner; thence north along the east boundary of said half-quarter section to a point 3.53 feet, more or less, north of the southeast corner of the North-East quarter of North-East quarter; thence turning an angle of 146 degrees 53 minutes 30 seconds to the left southwest along a straight line to intersection with the south boundary of said half-quarter section; thence turning an angle of 122 degrees 44 minutes 30 seconds to the left east along said south boundary 867.48 feet to point of beginning; the East half of South-West quarter; the North-West quarter of South-East quarter EXCEPT the following described tract: Begin at the southeast corner; thence north along the east boundary of said quarter-quarter section 600.71 feet to intersection with a line parallel with on the southeast side of and 25.00 feet distant from the center line of Alabama Power Company's transmission line; thence turning an angle of 146 degrees 54 minutes 15 seconds to the left southwest along a line 25.00 feet southeast of and parallel to the center line of said transmission line 708.39 feet, more or less, to intersection with the south boundary of said quarter-quarter section; thence east along said south boundary 386.79 feet, more or less, to point of beginning; the South half of South-East quarter EXCEPT the following described tract: Begin at the northeast corner; thence south along the east boundary of said half-quarter section to the southeast corner thereof; thence west along the south boundary of said half-quarter section 2,556.96 feet to a point 126.90 feet east of the southwest corner of said half-quarter section; thence turning an angle of 113 degrees 22 minutes to the right northeast along a line 25.00	

BOOK 370 PAGE 340



TOWNSHIP 19 SOUTH, RANGE 4 WEST

<u>SECTION</u>	<u>DESCRIPTION</u>	<u>ACRES</u>
32 (Cont.)	feet southeast of and parallel to the center line of Alabama Power Company's transmission line 186.70 feet; thence turning an angle of 9 degrees 11 minutes to the right northeast along a line 25.00 feet southeast of and parallel to the center line of said transmission line 1,377.85 feet to intersection with the north boundary of said half-quarter section; thence turning an angle of 57 degrees 58 minutes 45 seconds to the right east along said north boundary to point of beginning	198.11
33	That part of the North-West quarter of North-West quarter described as follows: Begin at the northwest corner; thence east along the north boundary of said quarter-quarter section 917.85 feet; thence turning an angle of 122 degrees 19 minutes 15 seconds to the right southwest along a straight line 348.00 feet to intersection with the arc of a curve turning to the left and having a radius of 573.69 feet, being subtended by a central angle of 0 degrees 12 minutes 21 seconds and having a chord 2.06 feet in length, said chord forming an angle of 37 degrees 02 minutes 08 seconds to the right from said course having a length of 348.00 feet; thence southwest along said arc which is the center line of a public road 2.06 feet to point of beginning of a straight line tangent to said arc; thence southwest along said straight line which is the center line of said road 125.13 feet to point of beginning of the arc of a curve tangent to said straight line, said arc turning to the right, having a radius of 222.27 feet and being subtended by a central angle of 55 degrees 52 minutes; thence southwest, west and northwest along said arc which is the center line of said road 216.73 feet; thence northwest along a straight line which is the center line of said road and which is tangent to said arc 280.25 feet to intersection with the northeast boundary of right of way of Southern Railway Company; thence turning an angle of 83 degrees 23 minutes to the left southwest 50.00 feet to intersection with the center line of said right of way of Southern Railway Company; thence turning an angle of 90 degrees 00 minutes to the left southeast along a straight line which is the center line of said right of way 79.80 feet to point of beginning of the arc of a curve tangent to said straight line, said arc turning to the right having a radius of 716.78 feet, being subtended by a central angle of 39 degrees 40 minutes 06 seconds and having a chord 486.41 feet in length; thence southeast along said arc which is the center line of said right of way of Southern Railway Company 496.26 feet; thence turning an angle of 60 degrees 44 minutes 45 seconds to the right from said chord southwest 779.15 feet to intersection with the west boundary of said quarter-quarter section at a point 3.53 feet, more or less, north of the southwest corner of said quarter-quarter section; thence turning an angle of 146 degrees 53 minutes 30 seconds to the right north along said west boundary to point of beginning	6.95
34	The South-West quarter of South-West quarter	40.00
TOTAL TOWNSHIP		403.54
TOTAL GROUP NO. 1		6,465.31



GROUP NO. VI - Land in which USX Corporation owns mineral interests only.

TOWNSHIP 16 SOUTH, RANGE 1 EAST

<u>SECTION</u>	<u>DESCRIPTION</u>	<u>ACRES</u>
29	The South-East quarter of North-East quarter; the North-West quarter of South-East quarter	80.00
31	The North-East quarter of South-West quarter; the South half of South-West quarter	120.00
TOTAL TOWNSHIP		200.00

TOWNSHIP 17 SOUTH, RANGE 1 EAST

6	The South-West quarter of North-West quarter; the North-West quarter of South-West quarter	80.00
8	The South-East quarter of South-East quarter	40.00
17	The South-East quarter of South-West quarter of North-West quarter; the East half of South-West quarter of South-West quarter of North-West quarter	15.00
18	(1) Begin at the southeast corner of said Section; thence north 4 degrees west 1,500.00 feet; thence north 25 degrees west 1,170.00 feet to point of beginning, said point being at the intersection of southwest boundary of right of way of Central of Georgia Railway Company and the northeast boundary of right of way of Southern Railway Company; thence north 25 degrees 00 minutes west along said southwest boundary of right of way of Central of Georgia Railway Company 320.00 feet; thence northwest along said southwest boundary of right of way of Central of Georgia Railway Company and in a curved line 100.00 feet; thence south 58 degrees 30 minutes west 111.00 feet to said northeast boundary of right of way of Southern Railway Company; thence southeast along said northeast boundary of right of way and in a curved line 420.00 feet to point of beginning; (2) That part of the following described tract which lies within said Section: Begin at a point in center line of main track of Southern Railway Company at east end of bridge crossing Cahaba River located in the South-East quarter of South-East quarter of Section 13, Township 17 South, Range 1 West; thence southeast along said center line 218.60 feet; thence turning an angle of 90 degrees 00 minutes to the left northeast 50.00 feet to the northeast boundary of right of way of Southern Railway Company, said point being point of beginning; thence continuing northeast along last described course 100.00 feet to intersection with the arc of a spiral curve turning to the left southeast, said arc having a central angle of 6 degrees 54 minutes 45 seconds and being 150.00 feet distant from on the northeast side of and parallel to said center line; thence southeast along said arc 191.90 feet; thence southwest along a line radial to said center line 50.00 feet to intersection with the arc of a curve turning to the left southeast, east and northeast, said arc having a radius of 759.92 feet and being 100.00 feet distant from on the northeast side of and parallel to said center line; thence southeast, east and northeast along said arc 497.72 feet; thence southeast along a line radial to said	

BOOK 370 PAGE 342



TOWNSHIP 17 SOUTH, RANGE 1 EASTSECTIONDESCRIPTIONACRES18  
(Cont.)

center line 50.00 feet to intersection with the northwest boundary of said right of way, said boundary being 50.00 feet distant from on the northwest side of and parallel to said center line; thence southwest side of and parallel to said center line; thence southwest, west and northwest along said right of way boundary 734.43 feet to point of beginning; (3) That part of the South-West quarter of South-East quarter described as follows: Begin at the southeast corner of said section; thence west along said south boundary of section 2,374.60 feet to point of beginning; thence continuing west along said south boundary 200.00 feet; thence turning an angle of 90 degrees 00 minutes to the right north 325.00 feet; thence turning an angle of 90 degrees 00 minutes to the right east 200.00 feet; thence turning an angle of 90 degrees 00 minutes to the right south 325.00 feet to point of beginning

2.21

19

That part of the North-West quarter of North-West quarter described as follows: Begin at the northwest corner; thence south along the west boundary of said quarter-quarter section 464.27 feet to intersection with the center line of the right of way for Interstate Highway No. 20, said intersection being the point of beginning of boundary of tract of land herein described; thence continuing south along said west boundary 344.03 feet; thence turning an angle of 89 degrees 04 minutes to the left east 808.30 feet; thence turning an angle of 90 degrees 56 minutes to the left north 751.80 feet to intersection with the center line of the right of way for Interstate Highway No. 20, said intersection being the point of beginning of the arc of a curve turning to the right, said arc being subtended by a central angle of 9 degrees 00 minutes 12 seconds, having a radius of 5,729.65 feet and having a chord 899.40 feet in length, said chord forming an angle of 116 degrees 01 minute 30 seconds to the left from last mentioned course having a length of 751.80 feet; thence southwest along said arc which is the center line of said right of way 900.35 feet to point of beginning

9.89

TOTAL TOWNSHIP

147.10

TOWNSHIP 17 SOUTH, RANGE 1 WEST

1

The South-East quarter of North-East quarter; the North-East quarter of South-East quarter

80.0

11

Begin at the northeast corner of the North-West quarter of South-East quarter; thence in a southerly direction along the east boundary of said quarter-quarter section for 100.00 feet; thence turning an angle of 89 degrees 44 minutes 15 seconds to the right in a westerly direction 409.44 feet; thence turning an angle of 130 degrees 42 minutes 30 seconds to the right in a northeasterly direction 72.98 feet; thence turning an angle of 32 degrees 29 minutes to the right in a northeasterly direction 154.50 feet to intersection with the north boundary of said quarter-quarter section; thence in an easterly direction along said north boundary 214.40 feet to the point of beginning

.7

BOOK 370 PAGE 343



TOWNSHIP 17 SOUTH, RANGE 1 WESTSECTIONDESCRIPTIONACRES

13

That part of the following described tract which lies within said Section: Begin at a point in the center line of main track of Southern Railway Company at the east end of bridge crossing Cahaba River located in the South-East quarter of South-East quarter; thence southeast along said center line 218.60 feet; thence turning an angle of 90 degrees 00 minutes to the left northeast 50.00 feet to the northeast boundary of right of way of Southern Railway Company, said point being the point of beginning of boundary of tract of land herein excepted; thence continuing northeast along last described course 100.00 feet to intersection with the arc of a spiral curve turning to the left southeast, said arc having a central angle of 6 degrees 54 minutes 45 seconds and being 150.00 feet distant from on the northeast side of and parallel to said center line; thence southeast along said arc 191.90 feet; thence southwest along a line radial to said center line 50.00 feet to intersection with the arc of a curve turning to the left southeast, east and northeast, said arc having a radius of 759.92 feet and being 100.00 feet distant from on the northeast side of and parallel to said center line; thence southeast, east and northeast along said arc 497.72 feet; thence southeast along a line radial to said center line 50.00 feet to intersection with the northwest boundary of said right of way, said boundary being 50.00 feet distant from on the northwest side of and parallel to said center line; thence southwest, west and northwest along said right of way boundary 734.43 feet to point of beginning

.65

14

The West half of East half of Section; the West half of Section except the North-West quarter of North-West quarter; that part of the South-East quarter of North-East quarter described as follows: Begin at the point of intersection of the northeast boundary of right of way of Southern Railway Company with the west boundary of said quarter-quarter section, said point of beginning being 50.00 feet northeast of the center line of main line track of Southern Railway Company; thence north along said west boundary 62.60 feet to intersection with a line parallel with the northeast side of and 100.00 feet distant from the center line of main track of Southern Railway Company; thence southeast along said parallel line, which is 100.00 feet northeast of center line of main line track of Southern Railway Company 273.40 feet; thence southwest along a straight line radial to said center line 50.00 feet to intersection with the northeast boundary of right of way of Southern Railway Company; thence northwest along said right of way boundary, which is a line parallel with the northeast side of and 50.00 feet distant from the center line of main line track of Southern Railway Company 232.90 feet to point of beginning; that part of the South-East quarter of North-East quarter and the North-East quarter of South-East quarter described as follows: Begin at the point of intersection of southwest boundary of right of way of Southern Railway Company with the west boundary of said South-East quarter of North-East quarter, said right of way boundary being on the southwest side of and 50.00 feet distant from the main line of Southern Railway Company; thence southeast along the right of way of Southern Railway Company,

BOOK 370 PAGE 344



TOWNSHIP 17 SOUTH, RANGE 1 WEST

<u>SECTION</u>	<u>DESCRIPTION</u>	<u>ACRES</u>
14 (Cont.)	thence southeast along the right of way of Southern Railway Company, which is a line parallel with the southwest side of and 50.00 feet distant from the center line of main line track, 1,360.70 feet; thence southwest along a line radial to said center line, 50.00 feet; thence northwest along a line parallel with the southwest side of and 100.00 feet distant from the center line of main line track of Southern Railway Company 1,304.00 feet to intersection with the west boundary of said South-East quarter of North-East quarter; thence north along said west boundary 63.90 feet to point of beginning	421.82
15	The South-East quarter of South-East quarter; that part of the South-East quarter of North-East quarter lying southeast of southeast boundary of right of way of "Overton Spur" track of Central of Georgia Railway; that part of the South-West quarter of South-East quarter described as follows: Begin at the southwest corner of said quarter-quarter section; thence east along the south boundary of said quarter-quarter section to the southeast corner thereof; thence north along the east boundary of said quarter-quarter section 1,024.50 feet to intersection with the north boundary of right of way for a public highway; thence turning an angle of 81 degrees 08 minutes 45 seconds to the left northwest along a straight line 625.76 feet which is the north boundary of said right of way to point of beginning of the arc of a curve turning to the left and having a radius of 1,186.28 feet, said arc being subtended by a central angle of 19 degrees 16 minutes and having a chord 396.70 feet in length; thence west along said arc which is the north boundary of said right of way 398.56 feet to intersection with the southeast boundary of right of way of Central of Georgia Railway Company; thence turning an angle of 38 degrees 18 minutes to the left from said chord southwest along the southeast boundary of said right of way of Central of Georgia Railway Company 409.63 feet to intersection with the west boundary of said South-West quarter of South-East quarter; thence turning an angle of 50 degrees 48 minutes to the left south along said west boundary 871.90 feet to point of beginning	77.95
23	That part of the North-West quarter of North-East quarter described as follows: Begin at the northwest corner; thence south along the west boundary of said quarter-quarter section 498.00 feet to center line of public road; thence turning an angle of 84 degrees 55 minutes to the left southeast along the center line of said road 372.90 feet to point of beginning of the arc of a curve turning to the right and having a radius of 1,146.28 feet, said straight line being tangent to said arc, said arc being subtended by a central angle of 33 degrees 13 minutes; thence southeast along said arc which is the center line of said road 664.50 feet to point of beginning of a straight line tangent to said arc; thence southeast along said straight line which is the center line of said road 348.30 feet to point of beginning of the arc of a curve turning to the left and having a radius of 1,042.14 feet, said straight line being tangent to said arc, said arc being subtended by a central angle of 3 degrees 56 minutes and having a chord 71.54 feet in length; thence southeast along said arc which is the center line of said road 71.55 feet to the east boundary of said quarter-quarter	



TOWNSHIP 17 SOUTH, RANGE 1 WEST

<u>SECTION</u>	<u>DESCRIPTION</u>	<u>ACRES</u>
23 (Cont.)	section; thence north along said east boundary 1,047.80 feet to the northeast corner thereof; thence west along the north boundary of said quarter-quarter section to point of beginning	20.00
24	Begin at the northeast corner of said Section 24; thence south along the east boundary of said Section 24 a distance of 750.64 feet to intersection with the south boundary of right of way for public road (Interstate Highway I-20) conveyed by United States Steel Corporation to State of Alabama by deed dated January 23, 1981, said intersection being the point of beginning of boundary of tract of land herein described; thence continue south along said east boundary 591.13 feet to intersection with a north boundary of said right of way conveyed to State of Alabama; thence turning an angle of 87 degrees 58 minutes 42 seconds to the right in a westerly direction along a north boundary of said right of way 67.42 feet; thence turning an angle of 3 degrees 12 minutes 36 seconds to the right in a westerly direction along said north boundary 440.92 feet; thence turning an angle of 50 degrees 48 minutes to the right in a northwesterly direction along a northeasterly boundary of said right of way 215.32 feet; thence turning an angle of 83 degrees 23 minutes 18 seconds to the right in a northeasterly direction along the southeasterly boundary of said right of way 578.38 feet; thence turning an angle of 42 degrees 26 minutes 24 seconds to the right in an easterly direction along the south boundary of right of way 229.28 feet to the point of beginning	6.37
25	The North-West quarter of South-West quarter	40.00
28	The North-West quarter of South-East quarter	40.00
29	The South-East quarter of South-East quarter	40.00
32	The North half of North-East quarter; the South-East quarter of North-East quarter; the North-West quarter of South-West quarter except the following described tract: Begin at the southeast corner; thence north along the east boundary 366.53 feet; thence turning an angle of 140 degrees 25 minutes to the left southwest 227.85 feet; thence turning an angle of 7 degrees 46 minutes to the right southwest 152.90 feet; thence turning an angle of 21 degrees 33 minutes to the right southwest 196.81 feet; thence turning an angle of 15 degrees 25 minutes to the right west 384.46 feet; thence turning an angle of 25 degrees 47 minutes to the right northwest 154.83 feet; thence turning an angle of 60 degrees 37 minutes to the left south 102.60 feet to the south boundary of said quarter-quarter section; thence east along said south boundary 1,048.62 feet to point of beginning	158.00
33	The South-East diagonal half of the North-East quarter of South-West quarter; that part of the North-East diagonal half of the North-West quarter of North-West quarter lying west of center line of public road (Grants Mill Road)	30.3
34	The South half of North-West quarter; the South-East quarter of South-East quarter; that part of the North-East quarter of South-East quarter described as follows: Begin	



TOWNSHIP 17 SOUTH, RANGE 1 WEST

<u>SECTION</u>	<u>DESCRIPTION</u>	<u>ACRES</u>
34 (Cont.)	at the southeast corner of the North-East quarter of South-East quarter; thence west along the south boundary of said quarter-quarter section 828.42 feet; thence turning an angle of 90 degrees 45 minutes 30 seconds to the right north 350.00 feet; thence turning an angle of 44 degrees 54 minutes to the right northeast 1,169.20 feet to intersection with the east boundary of said quarter-quarter section; thence south along said east boundary 1,167.22 feet to point of beginning	134.41
TOTAL TOWNSHIP		1,050.32

TOWNSHIP 18 SOUTH, RANGE 2 WEST

11	The South-East quarter	160.00
12	The West half of South-West quarter	80.00
13	The West half of North-West quarter	80.00
14	The North-West quarter of North-East quarter; the North-East quarter of North-West quarter	80.00
19	The North-East quarter of North-East quarter; the South half of North-East quarter; the East half of North-West quarter; that part of the South-West quarter of North-West quarter and the North-West quarter of South-West quarter described as follows: Begin at the southeast corner of South-West quarter of North-West quarter; thence north along the east boundary of said quarter-quarter section 356.34 feet; thence turning an angle of 117 degrees 23 minutes 30 seconds to the left southwest 1,449.55 feet to intersection with the west boundary of said North-West quarter of South-West quarter; thence turning an angle of 63 degrees 00 minutes to the left south along the west boundary of said quarter-quarter section 890.60 feet to intersection with the center line of right of way of Shades Crest Public Road; thence northeast along the center line of said right of way of Shades Crest Public Road 1,415.30 feet to intersection with the east boundary of said North-West quarter of South-West quarter; thence turning an angle of 51 degrees 41 minutes 30 seconds to the left north along the said east boundary 610.16 feet to point of beginning; the East half of South-West quarter; the North half of South-East quarter	388.00
21	The South half of South half	160.00
22	A tract of land 210.00 feet square in the southeast corner of the South-East quarter of North-East quarter the East half of South-East quarter	81.00
23	The South-East quarter of North-East quarter	40.00
24	The North-East quarter; that part of the North-East quarter of North-West quarter described as follows: Begin at the southeast corner of said quarter-quarter section; thence west along the south boundary 930.10 feet; thence turning an angle of 134 degrees 41 minutes to the right northeast 1,293.40 feet to the east boundary of said quarter-quarter section; thence south along said east boundary 920.25 feet to point of beginning; that	



TOWNSHIP 18 SOUTH, RANGE 2 WEST

<u>SECTION</u>	<u>DESCRIPTION</u>	<u>ACRES</u>
24 (Cont.)	part of the South-West quarter of North-West quarter described as follows: Begin at the southeast corner of said quarter-quarter section; thence west along the south boundary 826.13 feet; thence turning an angle of 130 degrees 40 minutes to the right northeast 1,230.50 feet to the east boundary of said half-quarter section; thence south along said east boundary 933.60 feet to point of beginning; the South-East quarter of North-West quarter	218.70
25	The South-West quarter of North-West quarter; the East half of South-West quarter	120.00
26	The South-East quarter of North-East quarter; the South half of South-East quarter	120.00
27	That part of the North-West quarter and the North-West quarter of South-West quarter lying west of the Cahaba River Road (Old Florida Short Route - Alabama Highway 64); the South half of South half	272.67
28	The North half of Section; the north 660.00 feet of the North-East quarter of South-West quarter; the South-East quarter of South-West quarter; that part of the North-East quarter of South-East quarter described as follows: Begin at the northeast corner; thence south along the east boundary of said quarter-quarter section 663.12 feet; thence turning an angle of 156 degrees 02 minutes 15 seconds to the right northwest 738.08 feet to intersection with the north boundary of said quarter-quarter section; thence east along said north boundary 300.00 feet to point of beginning; the North-West quarter of South-East quarter EXCEPT the following described tract: Begin at a point in the west boundary 300.00 feet south of the northwest corner; thence east parallel with the north boundary 385.00 feet to point of beginning of boundary of tract herein EXCEPTED; thence turning an angle of 101 degrees 15 minutes to the right southwest 45.00 feet; thence turning an angle of 53 degrees 03 minutes to the left southeast 480.00 feet; thence turning an angle of 120 degrees 10 minutes to the left northeast 738.00 feet to a point in the north boundary 400.00 feet west of the northeast corner; thence turning an angle of 108 degrees 02 minutes to the left west along said north boundary 449.00 feet; thence southwest in a straight line to point of beginning; the South half of South-East quarter	498.00
29	The North half of North-East quarter; that part of the South half of North-East quarter lying east of east right of way for public road (Rocky Ridge Road); the North half of North-West quarter; the South-West quarter of South-West quarter; that part of the South-East quarter of South-West quarter and the South-East quarter lying east of east right of way for public road (Rocky Ridge Road)	404.50
30	The entire Section except the South-West quarter of North-East quarter and the East half of North-West quarter	520.00
31	The entire Section EXCEPT (1) The following described lots as shown by map of Shades Park, recorded in Map Book 7, Page 74: Lot 3 in Block 4; Lot 2 in Block 5; (2) the following described lots as shown by map of the 1st Addition to Shades Park, recorded in Map Book 8, Page 22:	

BOOK 370 PAGE 348



TOWNSHIP 18 SOUTH, RANGE 2 WEST

<u>SECTION</u>	<u>DESCRIPTION</u>	<u>ACRES</u>
31 (Cont.)	Lot 1 in Block 7; Lot 4 in Block 8; Lot 9 in Block 9;	623.87
32	The North-West quarter of Section; the South half of Section except the South-West quarter of South-West quarter	440.00
33	The entire Section except the East half of North-East quarter	560.00
34	The West half of North-West quarter; the North-West quarter of South-West quarter	120.00
35	The South-West quarter of Section except the North-West quarter of South-West quarter	120.00
Total Township		5,086.74

TOWNSHIP 18 SOUTH, RANGE 3 WEST

21	That part of the South-East quarter of South-East quarter lying east of the center line of south bound main track of L&N Railroad Company	4.35
22	The South-West quarter of North-East quarter except the North-East diagonal half of the East half; that part of the West half of the North-East quarter of North-West quarter lying east of center line of south bound main track of L&N Railroad Company and south of the center line of right of way for public road; that part of the South-East quarter of North-West quarter and the South-West quarter of the section lying south and east of center line of south bound main track of L&N Railroad Company; the West half of the South-East quarter except that part of said half-quarter section which lies within the following described tract: Begin at the northeast corner of said North-West quarter of North-East quarter of Section 27; thence in a southerly direction along the east boundary of said North-West quarter of North-East quarter 108.86 feet to the southeast corner of a tract of land conveyed by United States Steel Corporation to City of Homewood, Alabama, by deed dated October 16, 1967, said corner being the point of beginning of boundary of tract of land herein described; thence continue in a southerly direction along said east boundary 325.99 feet; thence turning an angle of 92 degrees 17 minutes to the right in a westerly direction along a straight line 1,914.61 feet to intersection with the center line of right of way for a public road conveyed by Tennessee Coal, Iron and Railroad Company to Jefferson County, Alabama, by deed dated June 13, 1935; said intersection being a corner in the east boundary of a tract of land conveyed by United States Steel Corporation to Sudduth Realty, Incorporated by deed dated August 12, 1971; thence turning an angle of 91 degrees 47 minutes 45 seconds to the right in a northerly direction along a straight line which is the center line of said right of way and is the easterly boundary of said tract of land conveyed to Sudduth Realty, Incorporated a distance of 224.71 feet to the southwest corner of a tract of land conveyed by United States Steel Corporation to Perfection Bedding Company by deed dated July 13, 1966; thence turning an angle of 88 degrees 12 minutes 15	



TOWNSHIP 18 SOUTH, RANGE 3 WEST

<u>SECTION</u>	<u>DESCRIPTION</u>	<u>ACRES</u>
22 (Cont.)	seconds to the right in an easterly direction along a straight line which is the southerly boundary of said tract of land conveyed to Perfection Bedding Company 798.90 feet to the southeast corner of said tract of land conveyed to Perfection Bedding Company; thence turning an angle of 88 degrees 12 minutes 15 seconds to the left in a northerly direction along a straight line which is the easterly boundary of said tract of land conveyed to Perfection Bedding Company 708.93 feet to the northeast corner of said tract of land conveyed to Perfection Bedding Company, said corner also being in the southwest boundary of a tract of land conveyed by United States Steel Corporation to City of Homewood, Alabama by deed dated May 16, 1966; thence turning an angle of 117 degrees 42 minutes to the right in a southeasterly direction along a straight line which is in part the southwest boundary of said tract of land conveyed to City of Homewood, Alabama, by deed dated May 16, 1966, and is in part the southwest boundary of said tract of land conveyed to City of Homewood, Alabama, by deed dated October 16, 1967, a distance of 1,233.67 feet to the point of beginning	286.12
24	That part of the East half of South-East quarter and the South-West quarter of South-East quarter described as follows: Begin at a point in the east boundary of the East half of South-East quarter 386.60 feet south of the northeast corner; thence turning an angle of 52 degrees 00 minutes to the right southwest 1,047.88 feet; thence turning an angle of 10 degrees 00 minutes to the left southwest 667.50 feet; thence turning an angle of 8 degrees 25 minutes to the left southwest 614.84 feet; thence turning an angle of 16 degrees 15 minutes to the right southwest 248.50 feet; thence turning an angle of 16 degrees 12 minutes 30 seconds to the left southwest 109.30 feet; thence turning an angle of 7 degrees 48 minutes 30 seconds to the left southwest 249.35 feet to intersection with the north boundary of right of way of Shades Crest Public Road, said right of way boundary being in the arc of a curve turning to the left southwest; thence turning an angle of 32 degrees 06 minutes to the left southeast along a line radial to said arc 25.00 feet to intersection with the center line of said right of way, said center line being in the arc of a curve turning to the left southwest and having a radius of 191.11 feet and having a central angle of 43 degrees 34 minutes, said arc being subtended by a chord 141.84 feet in length; thence southwest along said arc which is the center line of said road 145.32 feet to point of beginning of a straight line tangent to said arc; thence southwest along said straight line 27.17 feet to intersection with south boundary of said section; thence turning an angle of 129 degrees 48 minutes to the left from said straight line east along the south boundary of said section to a point 405.00 feet east of the southwest corner of the South-East quarter of South-East quarter; thence turning an angle of 121 degrees 05 minutes to the left from said south boundary northwest 240.83 feet; thence turning an angle of 49 degrees 55 minutes to the left northwest 414.55 feet to intersection with the center line of right of way of Shades Crest Public Road; thence turning an angle of 126 degrees 13 minutes to the right in a general northeast direction along said center line of right	



TOWNSHIP 18 SOUTH, RANGE 3 WEST

<u>SECTION</u>	<u>DESCRIPTION</u>	<u>ACRES</u>
24 (Cont.)	of way of public road 1,852.16 feet to intersection with the east boundary of the East half of South-East quarter; thence turning an angle of 67 degrees 25 minutes to the left north along said east boundary 890.60 feet to point of beginning	32.07
25	The East half of Section EXCEPT the East half of West half of North-West quarter of North-East quarter; the South-East diagonal half of North-East quarter of South-West quarter; the South-East diagonal half of South-West quarter of South-West quarter	330.00
27	That part of the North-West quarter of North-East quarter and the North-East quarter of North-West quarter described as follows: Begin at a point on the north boundary of said Section 27, 2,085.32 feet east of the northwest corner; thence turning an angle of 91 degrees 47 minutes 45 seconds to the right southwest 210.00 feet; thence turning an angle of 91 degrees 47 minutes 45 seconds to the left east 798.90 feet; thence turning an angle of 88 degrees 12 minutes 15 seconds to the left north 210.00 feet to the intersection with said north boundary of said section; thence west along said north boundary to point of beginning; that part of the South-West quarter of South-West quarter lying east of the following described line: Begin at the southeast corner of the South-West quarter of South-West quarter; thence west along the south boundary 300.60 feet to the east boundary of right of way for public road; thence turning an angle of 99 degrees 02 minutes to the right north 924.50 feet; thence turning an angle of 7 degrees 02 minutes to the left northeast 100.00 feet; thence turning an angle of 14 degrees to the left northwest 191.60 feet; thence turning an angle of 10 degrees 03 minutes to the right north 65.30 feet; thence turning an angle of 11 degrees 58 minutes to the right northeast 44.20 feet to the north boundary of said quarter-quarter section; thence east along said north boundary 128.70 feet to the northeast corner of said quarter-quarter section; thence south along the east boundary of said quarter-quarter section to point of beginning; the South-East quarter of South-West quarter EXCEPT the following described tract: Begin at the southwest corner of said quarter-quarter section; thence east along the south boundary of said quarter-quarter section 210.00 feet to point of beginning of tract of land herein described and excepted; thence turning an angle of 92 degrees 31 minutes left north 210.00 feet; thence turning an angle of 92 degrees 31 minutes right east 622.60 feet; thence turning an angle of 82 degrees 59 minutes right south 210.40 feet; thence turning an angle of 94 degrees 32 minutes 30 seconds right west 630.00 feet to point of beginning; the West half of South-East quarter	126.55
28	The South-East quarter of South-West quarter of South-West quarter	10.00
29	The North-East diagonal half of North half of North-West quarter of South-East quarter of South-East quarter	2.50
31	That part of the South-West quarter of South-East quarter and the South-East quarter of South-West quarter described as follows: Begin at the southwest corner of South-West quarter of South-East quarter; thence east along the	



TOWNSHIP 18 SOUTH, RANGE 3 WEST

<u>SECTION</u>	<u>DESCRIPTION</u>	<u>ACRES</u>
31 (Cont.)	<p>south boundary of said quarter-quarter section 60.00 feet; thence turning an angle of 91 degrees 30 minutes to the left north 500.00 feet; thence turning an angle of 88 degrees 30 minutes to the left west 175.00 feet; thence turning an angle of 91 degrees 30 minutes to the left south 500.00 feet to intersection with the south boundary of South-East quarter of South-West quarter; thence east along said south boundary 115.00 feet to point of beginning; the South-East quarter of South-East quarter EXCEPT that part of the South-East quarter of South-East quarter lying south and east of the following described line: Begin at a point in the north boundary 238.92 feet west of the northeast corner; thence south parallel with the east boundary 417.12 feet; thence west parallel with the north boundary 417.12 feet; thence south parallel with the east boundary 516.12 feet; thence west parallel with the north boundary 466.62 feet; thence south parallel with the east boundary 177.76 feet; thence west parallel with the north boundary 209.00 feet, more or less, to the west boundary</p>	21.31
32	<p>That part of the North-East quarter of North-East quarter lying south of the following described line: Begin at a point in the north boundary 670.50 feet west of the northeast corner; thence turning an angle of 45 degrees 53 minutes 05 seconds to the left from said north boundary southwest 668.85 feet; thence turning an angle of 45 degrees 53 minutes 05 seconds to the right west 179.46 feet to the west boundary; EXCEPT that part of the North-East quarter of North-East quarter described as follows: Begin at the northeast corner; thence west along the north boundary 670.50 feet; thence south parallel with the west boundary 644.70 feet; thence west parallel with the north boundary 30.40 feet; thence south parallel with the west boundary 674.70 feet to the south boundary; thence east along the south boundary 702.90 feet to the southeast corner; thence north along the east boundary to point of beginning; the South-East quarter of North-East quarter; that part of the South-East quarter of section described as follows: Begin at the northwest corner; thence south along the west boundary of said quarter section 175.40 feet; thence turning an angle of 88 degrees 23 minutes to the left east 173.50 feet; thence turning an angle of 88 degrees 23 minutes to the right south 323.90 feet; thence turning an angle of 56 degrees 30 minutes to the left southeast 837.34 feet; thence turning an angle of 42 degrees 35 minutes to the right southeast 287.80 feet; thence turning an angle of 42 degrees 15 minutes to the left southeast 476.30 feet to intersection with the west boundary of the east half of South-East quarter, said intersection being 1,166.20 feet north of the southwest corner of said half-quarter section; thence north along said west boundary to a point 462.00 feet south of the northwest corner of said East half of South-East quarter; thence turning an angle of 91 degrees 41 minutes 30 seconds to the right east 392.50 feet; thence turning an angle of 91 degrees 46 minutes to the left north 44.00 feet; thence turning an angle of 91 degrees 46 minutes to the right east 448.00 feet; thence turning an angle of 91 degrees 46 minutes to the left north 418.00 feet to intersection with the north boundary of said South-East quarter of Section, said intersection being 495.00 feet west of the northeast corner; thence west along the</p>	



TOWNSHIP 18 SOUTH, RANGE 3 WESTSECTIONDESCRIPTIONACRES32  
(Cont.)

north boundary of said quarter section to point of beginning; that part of the East half of South-East quarter described as follows: Begin at a point in the east boundary 1,104.35 feet north of the southeast corner; thence north along said east boundary 422.20 feet; thence turning an angle of 89 degrees 53 minutes to the left west 426.30 feet; thence turning an angle of 90 degrees 07 minutes to the left south 422.20 feet; thence turning an angle of 89 degrees 53 minutes to the left east 426.30 feet to point of beginning

90.96

33

That part of the East half of North-East quarter and the North-East quarter of South-East quarter described as follows: Begin at the northeast corner of said Section 33; thence in a southerly direction along the east boundary of said Section 33 for 1,122.97 feet to intersection with the center line of a right of way for a public road conveyed by United States Steel Corporation to Jefferson County, Alabama by deed dated September 1, 1967, said intersection being the point of beginning of tract of land herein described; thence continue south along said east boundary 1,169.17 feet to intersection with the center line of drainage right of way conveyed by United States Steel Corporation to Jefferson County, Alabama by deed dated September 18, 1973; said intersection also being the point of beginning of the arc of a curve turning to the left, having a radius of 1,436.69 feet and being subtended by a central angle of 9 degrees 11 minutes 15 seconds and having a chord 229.49 feet in length, said chord forming an angle of 48 degrees 52 minutes 09 seconds with said east boundary; thence in a southwesterly direction along said arc which is the center line of said drainage right of way 229.73 feet; thence in a southwesterly direction along a straight line tangent to said arc which is the center line of said drainage right of way 136.00 feet to the point of beginning of the arc of a curve tangent to said straight line, said arc turning to the right, having a radius of 716.78 feet and being subtended by a central angle of 25 degrees 00 minutes; thence in a southwesterly direction along said arc which is the center line of said drainage right of way 312.76 feet; thence in a southwesterly direction along a straight line tangent to said arc which is the center line of said drainage right of way 54.00 feet to the point of beginning of the arc of a curve tangent to said straight line, said arc turning to the left, having a radius of 716.78 feet, being subtended by a central angle of 0 degrees 30 minutes and having a chord 6.26 feet in length; thence in a southwesterly direction along said arc which is the center line of said drainage right of way 6.26 feet; thence turning an angle of 72 degrees 49 minutes to the right from said chord in a northwesterly direction 782.40 feet to intersection with the center line of a right of way for a public road conveyed by Tennessee Coal, Iron & Railroad Company to Jefferson County, Alabama by deed dated March 13, 1951; thence turning an angle of 90 degrees 00 minutes to the right in a northeasterly direction along a straight line which is along said center line as conveyed to Jefferson County, Alabama by deeds dated September 1, 1967 and March 13, 1951 for 1,220.41 feet to point of beginning of the arc of a curve tangent to said straight line, said arc turning to the right, having a radius of 3,819.83 feet and being subtended by a central angle

BOOK 370 PAGE 353



TOWNSHIP 18 SOUTH, RANGE 3 WESTSECTIONDESCRIPTIONACRES33  
(Cont.)

of 5 degrees 15 minutes 30 seconds; thence northeasterly along said arc which is the center line of said right of way conveyed to Jefferson County, Alabama by deed dated September 1, 1967 for 350.17 feet; thence northeasterly along a straight line tangent to said arc which is the center line of said right of way 33.00 feet to the point of beginning; the North-West quarter of the Section except the South-East quarter of North-West quarter; the North-East quarter of South-West quarter except that part described as follows: Begin at the northwest corner; thence south along the west boundary 462.00 feet; thence east parallel with the north boundary 669.40 feet; thence north parallel with the east boundary 132.00 feet; thence east parallel with the north boundary 660.00 feet to the east boundary; thence north along the east boundary 66.00 feet; thence west parallel with the north boundary 330.00 feet; thence north parallel with the east boundary 132.00 feet; thence east parallel with the north boundary 330.00 feet to the east boundary; thence north along the east boundary 132.00 feet to the northeast corner; thence west along the north boundary to point of beginning; that part of the North-West quarter of South-East quarter described as follows: Begin at the southwest corner of said section; thence north 2 degrees 45 minutes west 1,320.00 feet; thence north 88 degrees east 2,660.00 feet; thence north 39 degrees 15 minutes east 932.30 feet to point of beginning of boundary of tract herein EXCEPTED; thence north 50 degrees 45 minutes west 200.00 feet; thence north 39 degrees 15 minutes east 400.00 feet; thence south 50 degrees 45 minutes east 200.00 feet; thence south 39 degrees 15 minutes west 400.00 feet to point of beginning; that part of the South half of the Section lying south and east of the center line of right of way for drainage conveyed by United States Steel Corporation to Jefferson County, Alabama by deed dated September 18, 1973

282.55

34

The South-West diagonal half of the West half of North-East quarter of North-East quarter; the South-West diagonal half of the East half of South-East quarter of North-East quarter; the West half of North-East quarter; that part of the North-West quarter of North-West quarter described as follows: Begin at the northeast corner of said quarter-quarter section; thence west along the north boundary of said quarter-quarter section 300.60 feet; thence turning an angle of 77 degrees 28 minutes to the left southwest 128.00 feet; thence turning an angle of 102 degrees 32 minutes to the left east 331.70 feet to the east boundary of said quarter-quarter section; thence north along said east boundary 125.00 feet to point of beginning; that part of the West half of North-West quarter described as follows: Begin at the northwest corner of said Section 34; thence in a southerly direction along the west boundary of said Section 34 for 1,122.97 feet to intersection with the center line of a right of way for a public road conveyed by United States Steel Corporation to Jefferson County, Alabama by deed dated September 1, 1967, said intersection being the point of beginning of tract of land herein conveyed; thence turning an angle of 133 degrees 01 minute 30 seconds to the left in a northeasterly direction along a straight line which is the center line of said right of way 271.72 feet to a point designated "Point A"; thence

BOOK 370 PAGE 354



TOWNSHIP 18 SOUTH, RANGE 3 WESTSECTIONDESCRIPTIONACRES34  
(Cont.)

turning an angle of 90 degrees 00 minutes to the right in a southeasterly direction 967.26 feet to intersection with the center line of a right of way for drainage conveyed by United States Steel Corporation to Jefferson County, Alabama by deed dated September 18, 1973, said intersection being designated as "Point B"; thence turning an angle of 97 degrees 25 minutes 30 seconds to the right in a southwesterly direction along a straight line which is the center line of said drainage right of way 799.50 feet to the point of beginning of the arc of a curve tangent to said straight line, said arc turning to the left, having a radius of 1,432.69 feet, being subtended by a central angle of 11 degrees 03 minutes 45 seconds, and having a chord 276.19 feet in length; thence in a southwesterly direction along said arc which is the center line of said drainage right of way 276.62 feet to intersection with the west boundary of said Section 34 at a point that is 367.57 feet north of the southwest corner of the North-West quarter of said Section 34; thence north along said west boundary 1,169.17 feet to point of beginning; the South half of Section EXCEPT the two following described tracts located in the North-East quarter of South-West quarter; (1) Begin at the northwest corner of said quarter-quarter section; thence east along the north boundary 466.62 feet; thence south parallel with the west boundary 232.00 feet to point of beginning of boundary of tract herein EXCEPTED; thence turning an angle of 99 degrees 30 minutes to the left northeast 236.00 feet; thence turning an angle of 99 degrees to the right south 383.00 feet; thence turning an angle of 48 degrees 42 minutes to the right southwest 183.10 feet; thence turning an angle of 99 degrees 52 minutes to the right northwest 264.00 feet; thence turning an angle of 31 degrees 50 minutes to the right north 233.38 feet to point of beginning; (2) Begin at a point in the west boundary of the North-East quarter of South-West quarter 803.50 feet north of the southwest corner; thence north along said west boundary 63.94 feet; thence east parallel with the north boundary 170.00 feet; thence southeast 1,116.50 feet to a point in the south boundary of said quarter-quarter section 909.00 feet east of the southwest corner; thence west along said south boundary 204.00 feet; thence turning an angle of 48 degrees 47 minutes to the right northwest to point of beginning

428.42

35

The North-East quarter of North-East quarter except the North-West diagonal half of the North half of North-East quarter of North-East quarter; the South half of North-East quarter; the North-East quarter of South-West quarter; the South-West quarter of South-West quarter; the North-West quarter of South-East quarter

230.00

36

The East half of Section except the North half of North-East quarter; the West half of Section except the following described tract: Begin at the northeast corner of the North-East quarter of South-West quarter of Section 36, Township 18 South, Range 3 West, thence westerly along the north line thereof 997.24 feet; thence turn right 88 degrees 40 minutes 45 seconds and run northerly 796.80 feet; thence turn left 88 degrees 40 minutes 45 seconds and run westerly 316.41 feet; thence turn left 91 degrees 19 minutes 15 seconds and run southerly 796.80 feet; thence turn right 91 degrees 19 minutes 15 seconds and run westerly 121.60

BOOK 370 PAGE 355



TOWNSHIP 18 SOUTH, RANGE 3 WEST

<u>SECTION</u>	<u>DESCRIPTION</u>	<u>ACRES</u>
36 (Cont.)	feet; thence turn left 110 degrees 25 minutes 30 seconds and run southeasterly 449.34 feet; thence turn left 11 degrees 18 minutes 30 seconds and run southeasterly 51.05 feet; thence turn right 11 degrees 18 minutes 30 seconds and run southeasterly 116.57 feet; thence turn left 69 degrees 34 minutes 30 seconds and run easterly 253.98 feet; thence turn right 37 degrees 26 minutes and run southeasterly 315.35 feet; thence turn right 7 degrees 08 minutes 30 seconds and run southeasterly 251.92 feet; thence turn right 27 degrees 46 minutes and run southeasterly 267.06 feet; thence turn left 72 degrees 16 minutes 30 seconds and run easterly 108.50 feet; thence turn right 57 degrees 33 minutes 30 seconds and run southeasterly 152.15 feet to the south line of the North-East quarter of South-West quarter of said Section 36; thence turn left 57 degrees 37 minutes 30 seconds and run easterly 288.70 feet to the southeast corner of the North-East quarter of South-West quarter; thence turn left 91 degrees 24 minutes and run northerly along the east quarter-quarter line 1,326.00 feet to the point of beginning	564.37
TOTAL TOWNSHIP		2,409.20

BOOK 370 PAGE 356

TOWNSHIP 19 SOUTH, RANGE 2 WEST

4	The North half of North-West quarter; the West half of South-West quarter of North-West quarter; the South-West quarter of the Section	270.00
5	That part of the North-East quarter of North-East quarter lying south and east of center line for public road (Altadena Road); the South half of North-East quarter; the South half of the Section	424.97
6	The East half of the Section except the following described tract: That part of the East half of North-East quarter and the North-East quarter of South-East quarter described as follows: Begin at a point in the north boundary of the East half of North-East quarter 330.37 feet east of the northwest corner; thence east along the north boundary of said half-quarter section 808.90 feet to a point 160.22 feet west of the northeast corner; thence south along a line 160.00 feet west of and parallel with the east boundary of said half-quarter section 120.16 feet; thence east along a line 120.00 feet south of and parallel with the north boundary of said half-quarter section 160.22 feet to intersection with the east boundary of said half-quarter section, said intersection being 120.16 feet south of the northeast corner thereof; thence south along the east boundary of said East half of North-East quarter 1,843.55 feet to a point 17.39 feet north of the southeast corner of North-East quarter of South-East quarter of North-East quarter; thence turning an angle of 70 degrees 19 minutes to the right southwest 75.00 feet; thence turning an angle of 79 degrees 29 minutes to the left southeast 243.03 feet; thence turning an angle of 80 degrees 11 minutes to the right southwest 80.00 feet; thence turning an angle of 9 degrees 04 minutes to the right southwest 404.27	



TOWNSHIP 19 SOUTH, RANGE 2 WEST

<u>SECTION</u>	<u>DESCRIPTION</u>	<u>ACRES</u>
6 (Cont.)	feet; thence turning an angle of 12 degrees 58 minutes to the right west 150.00 feet to intersection with the east boundary of the South-West quarter of South-East quarter of North-East quarter, said intersection being 290.00 feet north of the southeast corner of said quarter-quarter-section; thence turning an angle of 92 degrees 53 minutes to the left south 367.48 feet to intersection with the northwest boundary of right of way of Patton's Chapel-Rocky Ridge Road, said intersection being point of beginning of the arc of a curve turning to the left having a radius of 995.37 feet, being subtended by a central angle of 10 degrees 22 minutes and having a chord 179.87 feet in length, said chord forming an angle of 50 degrees 52 minutes to the right from the east boundary of the North-West quarter of North-East quarter of South-East quarter; thence southwest along said arc which is the northwest boundary of said right of way 180.09 feet to intersection with the center line of Little Shades Creek; thence west, southwest and northwest along the center line of said creek 663.00 feet, more or less, to intersection with the west boundary of the North-East quarter of South-East quarter; thence north along said west boundary of said quarter-quarter section and also along the west boundary of the East half of North-East quarter 2,487.06 feet to intersection with a point 467.52 feet south of the northwest corner of said East half of North-East quarter; thence turning an angle of 92 degrees 42 minutes 15 seconds to the right east 330.37 feet; thence turning an angle of 92 degrees 42 minutes 15 seconds to the left north 467.52 feet to point of beginning; the South half of North-West quarter; the South-West quarter of the Section except the South-West quarter of South-West quarter	446.34
7	The North-East quarter of the Section except the South-West quarter of North-East quarter; the West half of the Section except the North-East quarter of North-West quarter; the South-East quarter of the Section except the North-West quarter of South-East quarter	520.00
8	The North half of Section lying northwest of Cahaba River; the North-West quarter of South-West quarter; that part of the South half of Section described as follows: Begin at the southeast corner; thence west along the south boundary to Cahaba River; thence up said river to the mouth of a small branch near the north boundary; thence southeast along the center line of said branch to the east boundary; thence south along said east boundary to point of beginning	484.49
9	The North-West quarter of Section except the South-East quarter of North-West quarter	120.00
18	The North half of the North-East quarter; the North-West quarter of the Section; the South-East quarter of South-West quarter; the South-West quarter of South-East quarter; the South-West quarter of North-East quarter and the North-West quarter of South-East quarter except for the following described tract: Begin at the southeast corner of said North-West quarter of South-	



TOWNSHIP 19 SOUTH, RANGE 2 WEST

<u>SECTION</u>	<u>DESCRIPTION</u>	<u>ACRES</u>
18 (Cont.)	East quarter; thence west along the south boundary of said quarter-quarter to the southwest corner thereof; thence north along the west boundary of said quarter-quarter section to the northwest corner thereof, said corner also being the southwest corner of said South-West quarter of North-East quarter; thence in a northerly direction along the west boundary of said South-West quarter of North-East quarter 541.21 feet; thence turning an angle of 127 degrees 55 minutes to the right in a southeasterly direction along a straight line 405.43 feet to intersection with the center line of right of way for a public road conveyed by United States Steel Corporation to Jefferson County, Alabama by deed dated July 8, 1969; said intersection being the point of beginning of the arc of a curve turning to the right, having a radius of 287.94 feet; being subtended by a central angle of 53 degrees 43 minutes 17 seconds and having a chord 260.19 feet in length, said chord forming an angle of 46 degrees 28 minutes 22 seconds to the right from said straight line; thence southeasterly, thence southerly and thence southwesterly along said arc which is the center line of said right of way 269.98 feet; thence in a southwesterly direction along a straight line tangent to said arc 400.16 feet; thence turning an angle of 90 degrees 00 minutes to the left from said straight line, leaving said center line, and running in a southeasterly direction 560.95 feet; thence turning an angle of 68 degrees 46 minutes to the right in a southerly direction 138.98 feet; thence turning an angle of 88 degrees 13 minutes 45 seconds to the left in an easterly direction 594.00 feet to intersection with the east boundary of said North-West quarter of South-East quarter; thence turning an angle of 88 degrees 13 minutes 45 seconds to the right in a southerly direction along said east boundary 677.75 feet to the point of beginning	370.44
TOTAL TOWNSHIP		2,636.24

TOWNSHIP 19 SOUTH, RANGE 3 WEST

1	The entire Section except the North-West quarter of South-East quarter	600.00
2	The East half of North-East quarter; the East half of the North-East quarter of North-West quarter; the West half of the North-East quarter of North-West quarter except the following described tract: Begin at the southwest corner of said West half of North-East quarter of North-West quarter of Section 2; thence in a northerly direction along the west boundary of said half-quarter-quarter section 330.00 feet; thence in an easterly direction along a line parallel with the north boundary of said half-quarter-quarter section 219.78 feet; thence in a northerly direction along a line 219.78 feet east of and parallel with said west boundary to intersection with the north boundary of said West half of North-East quarter of North-West quarter; thence in an easterly direction along said north boundary to the northeast corner of said half-quarter-quarter section; thence in a southerly direction along the east boundary of said half-quarter-quarter section to the southeast corner of said West half of North-East quarter of North-	

BOOK 370 PAGE 358



TOWNSHIP 19 SOUTH, RANGE 2 WEST

<u>SECTION</u>	<u>DESCRIPTION</u>	<u>ACRES</u>
2 (Cont.)	West quarter; thence in a westerly direction along the south boundary of said half-quarter-quarter section to the point of beginning; the West half of North-West quarter; the South-East quarter of North-West quarter EXCEPT: (1) Begin at a point in the north boundary 179.52 feet east of the northwest corner; thence east along the north boundary 249.48 feet; thence south parallel with the west boundary 174.90 feet; thence west parallel with the north boundary 249.48 feet; thence north parallel with the west boundary 174.90 feet to point of beginning; the South-West quarter except the North-East quarter of South-West quarter; the South-East quarter EXCEPT the North-West quarter of South-East quarter	464.00
3	The following described tracts located in the North-East quarter of North-East quarter: (1) The west 200.00 feet of the north 100.00 feet; (2) That part of said quarter-quarter section lying southwest of center line of public road (Tyler Road); (3) The east 30.00 feet of said quarter-quarter section; the North-West quarter of North-East quarter EXCEPT the following described lots as shown by Map of Mountain Flow Springs, recorded in Volume 6 of Maps, Page 56, Deed Book 807, Page 626: Lot 3 in Block 1; Lots 9, 11 and 12 in Block 3; Lot 8 in Block 4; Lots 2, 11 and 12 in Block 5; Lots 10, 11 and 12 in Block 6; the South half of the North-East quarter; the East half of West half; the West half of West half EXCEPT: (1) A tract 209.00 feet square in the northwest corner; (2) Begin at a point in the east boundary 626.00 feet south of the northeast corner; thence south along the east boundary 254.00 feet; thence turning an angle of 92 degrees 30 minutes to the right west 535.50 feet; thence turning an angle of 142 degrees 40 minutes 47 seconds to the right northeast 564.80 feet; thence turning an angle of 87 degrees to the right southeast 116.30 feet to point of beginning; the South-East quarter of Section	599.83
4	That part of the North-East quarter of North-East quarter which lies northwest of the northwest boundary of Blocks A, 4, 5, 6 and 7 as shown by Map of Hales Springs Survey, recorded in Volume 4 of Maps, Page 117; that part of the East half of East half lying south and east of the southeast boundary of Valley Street as shown by above mentioned map of Hale Springs Survey EXCEPT the following described lots as shown by map of D. P. Hale's Addition to Hale Springs, recorded in Volume 3 of Maps, Page 62; Lots 6, 7, 8 and 9 in Block C; Lot 1 in Block 8, Lot 3 in Block 10; the following described lots as shown by above mentioned map of Hale Springs Map 4, Page 117; the South-West half of Lot 1, the North-East quarter of Lot 2, Lot 3, the South-West half of Lot 4, in Block 4; Lot 1, 20 feet off the southeast end of Lot 2, Lots 3 and 4 in Block 5; Block 6; the North-East half of Lot 2 and Lots 3 and 4 in Block 7; Lot 1 EXCEPT 90 feet off the southwest side and Lot 2 in Block A; the North-West quarter of North-East quarter; that part of the South-West quarter of North-East quarter lying northwest of the northwest boundary of Blocks B, 1, 2, 3 and 4 as shown by above mentioned map of Hale Springs Survey; that part of the North-West quarter and the North-West quarter of South-West quarter lying south and east of center line of	



TOWNSHIP 19 SOUTH, RANGE 3 WEST

<u>SECTION</u>	<u>DESCRIPTION</u>	<u>ACRES</u>
4 (Cont.)	drainage right of way conveyed by United States Steel Corporation to Jefferson County, Alabama by deed dated September 18, 1973; that part of the North-East quarter of South-West quarter described as follows: Begin at a point in the north boundary 107.10 feet west of the northeast corner; thence turning an angle of 49 degrees 39 minutes to the left from said north boundary southwest 110.20 feet; thence turning an angle of 14 degrees to the left southwest 1,178.00 feet; thence turning an angle of 18 degrees 50 minutes to the left south 195.00 feet to the south boundary; thence west along the south boundary 580.15 feet to the southwest corner; thence north along the west boundary to the northwest corner; thence east along the north boundary 1,221.90 feet to point of beginning	383.00
5	The North half of the South-West quarter of South-West quarter EXCEPT the following described tracts: (1) The East half of East half of North half of the South-West quarter of South-West quarter; (2) Begin at the southwest corner of said North half of South-West quarter of South-West quarter; thence north along the west boundary of said North half of South-West quarter of South-West quarter to the northwest corner thereof; thence east along the north boundary of said half-quarter-quarter 280.16 feet; thence turning an angle of 87 degrees 49 minutes to the right south 668.10 feet to the south boundary of said half-quarter-quarter section; thence west along said south boundary 271.31 feet to point of beginning; that part of the South half of South-West quarter of South-West quarter lying northeast of center line of public road; the South-East quarter of South-West quarter except the North-West quarter of the South-East quarter of South-West quarter; that part of the North-East quarter of South-East quarter described as follows: (1) That part lying south and east of center line of drainage right of way conveyed by United States Steel Corporation to Jefferson County, Alabama by deed dated September 18, 1973; (2) Begin at the southeast corner of the North-East quarter of South-East quarter of said Section 5; thence in a westerly direction along the south boundary of said quarter-quarter section for 725.00 feet to intersection with the center line of right of way for a pipeline conveyed by United States Steel Corporation to Plantation Pipe Line Company by deed dated November 10, 1971, said intersection being the point of beginning of tract of land herein described; thence continue in a westerly direction along said south boundary 591.30 feet to intersection with the center line of right of way for a public road conveyed by Tennessee Coal, Iron and Railroad Company to Jefferson County, Alabama by deed dated March 13, 1951, said intersection being in the arc of a curve turning to the left, having a radius of 637.28 feet, being subtended by a central angle of 33 degrees 51 minutes 26 seconds and having a chord of 371.41 feet in length, said chord forming an angle of 139 degrees 23 minutes 45 seconds to the right from said south boundary; thence in a northeasterly direction along said arc which is the center line of said road right of way 376.58 feet; thence in a northeasterly direction along a straight line tangent to said arc which is the center	

BOOK 370 PAGE 360



TOWNSHIP 19 SOUTH, RANGE 3 WEST

<u>SECTION</u>	<u>DESCRIPTION</u>	<u>ACRES</u>
5 (Cont.)	line of said road right of way 146.07 feet to intersection with the center line of said pipeline right of way; thence turning an angle of 87 degrees 16 minutes 28 seconds to the right in a southeasterly direction along the center line of said pipeline right of way 62.78 feet; thence turning an angle of 32 degrees 22 minutes to the right in a southeasterly direction along the center line of said pipeline right of way 377.50 feet to point of beginning; the South half of South-East quarter less and except: (1) That part of the South half of the South-West quarter of South-East quarter lying east of public road and west of western boundary of L&N Railroad Company right of way; (2) That part of the South-East quarter of South-East quarter lying east of center line of drainage right of way conveyed by United States Steel Corporation to Jefferson County, Alabama by deed dated September 18, 1973	124.55
6	The South-East quarter of North-East quarter except the South-East quarter of the South-East quarter of North-East quarter; the following described tracts located in the North-West quarter of North-West quarter: (1) A tract 210.00 feet square in the northwest corner; (2) Begin at a point in the north boundary 105.00 feet west of the northeast corner of said North-West quarter of North-West quarter; thence west along the north boundary 555.00 feet; thence south parallel with the east boundary 735.00 feet; thence east parallel with the north boundary 555.00 feet; thence north parallel with the east boundary 735.00 feet to point of beginning; the East half of the South-East quarter less and except: That part of the North-East quarter of South-East quarter described as follows: Begin at the southwest corner; thence north along the west boundary 524.00 feet; thence east parallel with the south boundary 672.42 feet; thence south parallel with the west boundary 38.50 feet; thence east parallel with the south boundary 672.42 feet to the east boundary; thence south along said east boundary 40.70 feet; thence west parallel with the south boundary 528.00 feet; thence south parallel with the east boundary 445.50 feet to the south boundary; thence west along the south boundary 816.85 feet to point of beginning	110.37
7	That part of the North half of the South-West quarter described as follows: Begin at the southwest corner of said North half; thence east along the south boundary of said North half 573.62 feet to the point of beginning of tract of land herein described; thence turning an angle of 45 degrees 07 minutes to the left in a northeasterly direction 897.68 feet to the intersection with the center line of right of way for public road conveyed by United States Steel Corporation to Jefferson County, Alabama by deed dated August 27, 1971; thence southeasterly along said center line 1,294.30 feet to the intersection with said south boundary at a point 496.00 feet west of the southeast corner of said North half; thence west along said south boundary 1,634.44 feet to the point of beginning; the South half of South-West quarter EXCEPT the following described tract: Begin at the southeast corner; thence west along the south boundary of said half-quarter section 313.00 feet; thence north along a line parallel with the east boundary of said half-quarter	



TOWNSHIP 19 SOUTH, RANGE 3 WEST

<u>SECTION</u>	<u>DESCRIPTION</u>	<u>ACRES</u>
7 (Cont.)	section 1,043.50 feet; thence east along a line parallel with the south boundary of said half-quarter section 313.00 feet to the east boundary; thence south along the east boundary of said half-quarter section 1,043.50 feet to point of beginning	81.30
8	The North half of the North-East quarter of North-East quarter; that part of the West half of North-East quarter lying east of right of way of L&N Railroad Company; the following described tract located in the South-West quarter of North-East quarter: Begin at the intersection of west boundary of right of way of L&N Railroad Company with the south boundary of said quarter-quarter section; thence north along said right of way boundary which is a line parallel with and 50.00 feet west of the center line of southbound main track of L&N Railroad Company 612.00 feet; thence west along a line forming an angle of 90 degrees with the last mentioned course 145.00 feet; thence south along a line parallel with and 195.00 feet distant from the center line of southbound main track 612.00 feet, more or less, to the south boundary of said quarter-quarter section; thence east along said south boundary 145.00 feet, more or less, to point of beginning; the South-East quarter of North-East quarter; that part of the North-West quarter of North-East quarter and the North-East quarter of North-West quarter which lies within the boundaries of Shannon Village as shown by Map of Shannon Land Company's Subdivision, recorded in Volume 8 of Maps, Page 49; the North half of South-West quarter of North-West quarter; the South half of South-West quarter	230.88
10	The East half of Section; the East half of West half of Section	480.00
11	The North-East quarter; the South-East quarter of North-West quarter; the North-East quarter of South-West quarter; the South-East diagonal half of the South-East quarter of North-West quarter of South-West quarter; the South half of South-West quarter; the South-East quarter except the South-East quarter of South-East quarter	445.00
12	The East half of North-East quarter; the South-West quarter of North-East quarter EXCEPT the following described tract: Begin at the northwest corner; thence south 61 degrees 15 minutes east 1.92 chains; thence south 53 degrees 15 minutes east 3.54 chains; thence south 16 degrees 30 minutes east 3.95 chains; thence south 40 degrees east 3.11 chains; thence north 15 degrees east 9.22 chains to the north boundary; thence east along the north boundary 10 chains to point of beginning, said EXCEPTED tract containing 3.42 acres more or less and being that part located in the South-West quarter of North-East quarter of the tract of land conveyed by T. G. Patton and wife to John W. Patton, by deed dated the 21st day of March, 1906, and recorded in Volume 422, Record of Deeds, Page 442; the North-West quarter; the South half of Section EXCEPTED: (1) That part of the North-East quarter of South-West quarter described as follows: Begin at a point in the south boundary 83.00 feet east of the southwest corner, said point being on the east side of the Lower Columbian	



TOWNSHIP 19 SOUTH, RANGE 3 WEST

<u>SECTION</u>	<u>DESCRIPTION</u>	<u>ACRES</u>
12 (Cont.)	Public Road; thence north 116.00 feet along said road; thence east 198.00 feet; thence south 97.00 feet to the south boundary; thence west 198.00 feet to point of beginning, being the same tract of land which was conveyed by S. H. Reader and wife to J. F. Bailey, by deed dated the 22nd day of June, 1910, and recorded in Volume 607, Record of Deeds, Page 400; (2) That part of the South half of South-West quarter described as follows: Begin at a point in the east boundary of the South-West quarter of South-West quarter 315.00 feet north of the southwest corner; thence west parallel with the south boundary 540.00 feet; thence north parallel with the east boundary 330.00 feet; thence east parallel with the south boundary 785.00 feet to the public road; thence south along public road 330.00 feet; thence west 282.00 feet to point of beginning; 2 acres being the same tract of land conveyed by W. M. Hale and wife, E. P. Hale and wife to R. E. Bowdon and M. B. Jones Trustees of Patton Chapel Church of Pelham Circuit of the North Alabama Conference of the Methodist Episcopal Church, South and their successors in office, by deed dated the 4th day of August, 1905, recorded in Volume 409, Record of Deeds, Page 163	590.08
13	The North half of South-West quarter	80.00
14	The North-East quarter of Section; the West half of Section; the North-West quarter of South-East quarter	520.00
15	The North-West diagonal half of the North-East quarter of North-West quarter except the following described tract: Begin at the northeast corner of said quarter-quarter section; thence west along the north boundary 335.00 feet; thence turning an angle of 90 degrees 00 minutes left south 346.74 feet; thence turning an angle 135 degrees 58 minutes to the left northeast 482.20 feet to point of beginning	18.93
19	The South-East quarter of South-West quarter; the North-East quarter of South-East quarter; the South-East diagonal half of the South half of North-West quarter of South-East quarter; the South half of South-East quarter	170.00
20	The South-West quarter of North-West quarter; the South-West quarter	200.00
21	The North-East quarter of North-East quarter except the following described tract: Begin at the southwest corner of said quarter-quarter section; thence north along the west boundary 151.30 feet to the point of beginning of the tract herein excepted; thence turning an angle of 91 degrees 14 minutes 30 seconds to the right east 103.62 feet; thence turning an angle of 91 degrees 14 minutes 30 seconds left north 617.98 feet; thence turning an angle of 45 degrees 24 minutes right northeast 785.04 feet to intersection of north boundary; thence west along the north boundary 662.67 feet to the northwest corner of said quarter-quarter section; thence south along the west boundary 1,181.78 feet to point of beginning; the South-East quarter of North-East quarter; that part of the North-West quarter of North-East	

BOOK 370 PAGE 363



TOWNSHIP 19 SOUTH, RANGE 3 WEST

<u>SECTION</u>	<u>DESCRIPTION</u>	<u>ACRES</u>
21 (Cont.)	quarter and the North-East quarter of North-West quarter described as follows: Begin at a point on the north boundary of the North-West quarter of North-East quarter 662.67 feet west of the northeast corner of said quarter-quarter section; thence west along said north boundary and also along the north boundary of said North-East quarter of North-West quarter 989.67 feet; thence turning an angle of 134 degrees 38 minutes 30 seconds left southeast 954.38 feet; thence turning an angle of 110 degrees 14 minutes 15 seconds left northeast 750.00 feet to point of beginning; that part of the South-East quarter described as follows: Begin at the southeast corner of said South-East quarter of Section 21; thence in a westerly direction along the south boundary of said quarter section for 1,654.38 feet to intersection with a center line of a right of way for a pipe line as conveyed by Tennessee Coal, Iron and Railroad Company to Plantation Pipe Line Company by deed dated September 30, 1942, said intersection being 1,001.30 feet east of the southwest corner of said quarter section; thence turning an angle of 72 degrees 17 minutes 21 seconds to the right in a northwesterly direction along said center line 1,801.00 feet; thence turning an angle of 44 degrees 08 minutes 37 seconds to the right in a northeasterly direction 1,055.75 feet to intersection with the north boundary of said quarter section; thence in an easterly direction along said north boundary 1,679.50 feet to the northeast corner thereof; thence in a southerly direction along the east boundary of said quarter section to the point of beginning	198.30
22	The South half of South-West quarter	80.00
23	The South-West quarter of North-East quarter; the South-East quarter of North-West quarter; the North-East quarter of South-West quarter	120.00
27	The North-West quarter of North-West quarter; the North-East quarter of South-East quarter; that part of the South-West quarter of North-West quarter lying west of center line of public road (Sulpher Springs Road) and north of center line of another public road (Alabama No. 150); the North-West quarter of South-West quarter except the following described tract: Part of the North-West quarter of South-West quarter of Section 27, Township 19 South, Range 3 West, Jefferson County, Alabama, being more particularly described as follows: Beginning at the southwest corner of said quarter-quarter section, run in a northerly direction along the west line of said quarter-quarter section for a distance of 1,118.37 feet, thence turn an angle to the right of 91 degrees 19 minutes and run in an easterly direction for a distance of 420.00 feet, thence turn an angle to the left of 91 degrees 19 minutes and run in a northerly direction for a distance of 210.00 feet, thence turn an angle to the right of 91 degrees 19 minutes and run in an easterly direction for a distance of 353.00 feet, thence turn an angle to the right of 88 degrees 40 minutes 15 seconds and run in a southerly direction for a distance of 603.77 feet, thence turn an angle to the right of 75 degrees and run in a southwesterly direction for a distance of 125.00 feet, thence turn	



TOWNSHIP 19 SOUTH, RANGE 3 WEST

<u>SECTION</u>	<u>DESCRIPTION</u>	<u>ACRES</u>
27 (Cont.)	an angle to the left of 79 degrees 14 minutes 45 seconds and run in a southerly direction for a distance of 693.26 feet to a point on the south line of said quarter-quarter section, thence turn an angle to the right of 95 degrees 38 minutes and run in a westerly direction along the south line of said quarter-quarter section for a distance 703.80 feet to the point of beginning	125.65
29	That tract of land located in the South-West quarter of North-East quarter and the South-East quarter of North-West quarter conveyed by United States Steel Corporation to Sendron, Inc. by deed dated December 10, 1985, said tract lying east of Shades Creek, as said Creek existed on April 29, 1918, LESS AND EXCEPT that part conveyed to South and North Alabama Railroad Company by deed recorded in the Office of the Judge of Probate of Jefferson County, Alabama, in Volume 487, Page 519; the West half of North-West quarter; the North-West quarter of South-West quarter	163.37
30	The North-East quarter, the North-East quarter of North-West quarter; that part of the South-East quarter of North-West quarter lying north and east of center line of Shades Creek	215.00
33	The East half of North-West quarter	80.00
TOTAL TOWNSHIP		6,080.26

BOOK 370 PAGE 365

TOWNSHIP 19 SOUTH, RANGE 4 WEST

13	That part of the North-East quarter of North-East quarter described as follows: Begin at the northeast corner; thence south along the east boundary of said quarter-quarter section 199.28 feet; thence turning an angle of 147 degrees 36 minutes 14 seconds to the right northwest 236.78 feet to intersection with the north boundary of said quarter-quarter section; thence east along said north boundary 126.86 feet to point of beginning	0.29
15	That part of the South-East quarter of North-West quarter described as follows: Begin at the northwest corner of section; thence east along the north boundary of said section 1,200.30 feet to intersection with the center line of right of way for a public road; thence turning an angle of 33 degrees 31 minutes 15 seconds to the right southeast along a straight line which is the center line of right of way for a public road 169.63 feet to point of beginning of the arc of a curve turning to the right southeast and having a radius of 1,924.38 feet, said straight line being tangent to said arc, said arc being subtended by a central angle of 23 degrees 24 minutes; thence southeast along said arc which is the center line of said right of way for a public road 785.93 feet to point of beginning of a straight line tangent to said arc; thence southeast along said straight line which is the center line of said right of way for a public road 837.12 feet; thence turning an angle of 86 degrees 00 minutes to the right	



TOWNSHIP 19 SOUTH, RANGE 4 WEST

<u>SECTION</u>	<u>DESCRIPTION</u>	<u>ACRES</u>
15 (Cont.)	southwest 258.25 feet; thence turning an angle of 88 degrees 15 minutes to the left southeast 87.12 feet to point of beginning of boundary of tract of land herein described; thence continuing southeast along a projection of the last described course 139.72 feet; thence turning an angle of 88 degrees 56 minutes 30 seconds to the right southwest 195.55 feet; thence turning an angle of 71 degrees 47 minutes to the right northwest 148.00 feet; thence turning an angle of 90 degrees 00 minutes to the right northeast 163.45 feet; thence turning an angle of 18 degrees 10 minutes to the right northeast along a straight line 37.95 feet to point of beginning of the arc of a curve turning to the right and having a radius of 51.00 feet, said straight line being tangent to said arc, said arc being subtended by a central angle of 91 degrees 06 minutes; thence northeast, east and southeast along said arc 81.09 feet to point of beginning	0.90
25	The South-West quarter of the Section; the South half of South-East quarter	240.00
27	That part of the South half of North-East quarter of South-West quarter described as follows: Begin at the northwest corner; thence east along the north boundary of said half-quarter-quarter section 551.01 feet; thence turning an angle of 43 degrees 42 minutes 27 seconds to the right southeast 962.07 feet to the south boundary of said half-quarter-quarter section; thence west along said south boundary 1,241.49 feet to the southwest corner of said half-quarter-quarter section; thence north along the west boundary of said half-quarter-quarter section to point of beginning	13.72
28	The South half of North-East quarter of South-East quarter	20.00
33	The North-East quarter of the Section; that part of the West half of South-West quarter lying south of center line of right of way of L&N Railroad Company; that part of the South-East quarter of South-West quarter lying south of the northern boundary of right of way of L&N Railroad Company; the North-West quarter of South-East quarter; the North half of North-East quarter of South-East quarter	273.77
TOTAL TOWNSHIP		548.68
TOTAL GROUP NO. VI		18,158.54

GROUP NO. XII - Lands in which USX Corporation owns oil and gas rights only.

TOWNSHIP 17 SOUTH, RANGE 1 WEST

- 24 Begin at the southeast corner of said South-East quarter of North-East quarter; thence in a northerly direction along the east boundary of said quarter-quarter section for 1,037.73 feet to intersection with the center line of right of way for public road (U. S. Highway No. 78),



TOWNSHIP 17 SOUTH, RANGE 1 WEST

<u>SECTION</u>	<u>DESCRIPTION</u>	<u>ACRES</u>
24 (Cont.)	as conveyed by United States Steel Corporation to State of Alabama by deed dated January 23, 1981, said intersection being in the arc of a curve turning to the right, having a radius of 954.93 feet, being subtended by a central angle of 13 degrees 21 minutes 07 seconds and having a chord of 222.03 feet in length, said chord forming an angle of 88 degrees 01 minute 41 seconds to the left from said east boundary; thence in a westerly direction along said arc which is the center line of said right of way for U. S. Highway No. 78 for 222.53 feet to intersection with the center line of another public road (Rex Lake Road), as conveyed by said deed dated January 23, 1981; thence turning an angle of 83 degrees 12 minutes 4 seconds to the left from said chord in a southwesterly direction along a straight line which is the center line of said right of way for Rex Lake Road 141.07 feet to the point of beginning of the arc of a curve tangent to said straight line, said arc turning to the right, having a radius of 927.56 feet, being subtended by a central angle of 35 degrees 50 minutes 43 seconds and having a tangent of 300.00 feet in length; thence in a southwesterly direction along said arc which is the center line of said right of way for Rex Lake Road 580.30 feet; thence in a southwesterly direction along a straight line tangent to said arc which is the center line of said right of way for Rex Lake Road 239.03 feet to point of beginning of the arc of a curve tangent to said straight line said arc turning to the left, having a radius of 2,558.19 feet, being subtended by a central angle of 5 degrees 35 minutes 58 seconds and having a chord 249.91 feet in length; thence in a southwesterly direction along said arc which is the center line of said right of way for Rex Lake Road 250.00 feet; thence turning an angle of 92 degrees 47 minutes 59 seconds to the left from said chord in a southeasterly direction 595.46 feet; thence turning an angle of 39 degrees 20 minutes 51 seconds to the left in an easterly direction 371.58 feet to intersection with the east boundary of said North-East quarter of South-East quarter; thence turning an angle of 89 degrees 39 minutes 30 seconds to the left in a northerly direction along said east boundary 333.41 feet to point of beginning	15.33
TOTAL TOWNSHIP		15.33

TOWNSHIP 18 SOUTH, RANGE 1 WEST

8	That part of the North-West quarter of North-West quarter described as follows: Begin at the northwest corner; thence south along the west boundary of said quarter-quarter section to the southwest corner thereof; thence turning an angle of 123 degrees 56 minutes 45 seconds to the left northeast 1,604.82 feet to intersection with the east boundary of said quarter-quarter section; thence turning an angle of 56 degrees 03 minutes 15 seconds to the left north along said east boundary 442.25 feet to the northeast corner of said quarter-quarter section; thence west along the north boundary of said quarter-quarter section to point of beginning; that part of the South
---	--



TOWNSHIP 18 SOUTH, RANGE 1 WEST

<u>SECTION</u>	<u>DESCRIPTION</u>	<u>ACRES</u>
8 (Cont.)	<p>half of North-East quarter described as follows:            Begin at the southeast corner of said South half of North half; thence west along the south boundary of said half-half section 2,694.59 feet to intersection with the center line of a public road (Sicard Hollow Road), said road being within the boundaries of right of way for public road conveyed by United States Steel Corporation to Jefferson County, Alabama by deed dated July 17, 1967, said intersection being in the arc of a curve turning to the right, having a radius of 435.00 feet, being subtended by a central angle of 24 degrees 35 minutes 56 seconds and having a chord 185.33 feet in length, said chord forming an angle of 133 degrees 29 minutes 50 seconds to the right from said south boundary; thence northeasterly along said arc which is the center line of said road 186.76 feet; thence in a northeasterly direction along a straight line which is tangent to said arc and is the center line of said road 229.97 feet to point of beginning of the arc of a curve tangent to said straight line, said arc turning to the left, having a radius of 310.00 feet, being subtended by a central angle of 32 degrees 22 minutes and having a chord 172.80 feet in length; thence northeasterly along said arc which is the center line of said road 175.12 feet; thence turning an angle of 50 degrees 23 minutes 20 seconds to the right from said chord in an easterly direction along a straight line which is parallel to the south boundary of said half-half section 548.14 feet; thence turning an angle of 90 degrees 00 minutes to the left in a northerly direction 188.25 feet; thence turning an angle of 43 degrees 25 minutes 46 seconds to the right in a northeasterly direction 908.25 feet; thence turning an angle of 47 degrees 00 minutes to the right in an easterly direction 1,100.00 feet to intersection with the east boundary of said half-half section; thence in a southerly direction along said east boundary to point of beginning</p>	73.00
9	<p>The South-West quarter of North-West quarter except the north 98.01 feet; the North-West quarter of South-West quarter; that part of the North half of North-West quarter and the South-West quarter of North-West quarter described as follows: Begin at the northeast corner of said South-West quarter of North-West quarter; thence south along the east boundary of said quarter-quarter section 98.01 feet; thence west along a straight line which is 98.01 feet south of and parallel to the north boundary of said quarter-quarter section 798.93 feet to a point which is 534.43 feet easterly of the west boundary of said quarter-quarter section; thence turning an angle of 89 degrees 50 minutes 32 seconds to the right in a northerly direction along a straight line 710.17 feet to intersection with the center line of a public road (Sicard Hollow Road), said road being within the boundaries of the right of way for public road conveyed by United States Steel Corporation to Jefferson County, Alabama by deed dated July 17, 1967, said intersection being in an arc of a curve turning to the right, having a radius of 445.00 feet, being subtended by a central angle of 21 degrees 29 minutes 11 seconds and having a</p>	



TOWNSHIP 18 SOUTH, RANGE 1 WEST

<u>SECTION</u>	<u>DESCRIPTION</u>	<u>ACRES</u>
9 (Cont.)	chord 165.90 feet in length, said chord forming an angle of 89 degrees 08 minutes 22 seconds to the right from last mentioned straight line; thence northeasterly, easterly and southeasterly along said arc which is the center line of said public road 166.88 feet; thence in a southeasterly direction along a straight line tangent to said arc and is the center line of said public road 35.94 feet to the point of beginning of the arc of a curve tangent to said straight line, said arc turning to the right, having a radius of 800.00 feet and being subtended by a central angle of 30 degrees 58 minutes 30 seconds; thence southeasterly along said arc which is the center line of said public road 432.49 feet; thence in a southeasterly direction along a straight line tangent to said arc 654.22 feet to intersection with the south boundary of said North-East quarter of North-West quarter of said Section 9; thence turning an angle of 139 degrees 18 minutes to the right in a westerly direction along said south boundary 283.25 feet to the point of beginning	88.84
TOTAL TOWNSHIP		161.84

BOOK 370 PAGE 369

TOWNSHIP 19 SOUTH, RANGE 3 WEST

- 7 That part of the South-East quarter of North-West quarter described as follows: Begin at the southwest corner of the North-West quarter of South-West quarter of said Section 7; thence in an easterly direction along the south boundary of said quarter-quarter section for 573.62 feet to a southeast corner of a tract of land conveyed by Tennessee Coal, Iron and Railroad Company to Woodward Iron Company by deed dated August 1, 1940; thence turning an angle of 45 degrees 09 minutes to the left in a northeasterly direction along a southeast boundary of said Woodward Iron Company Tract 1,637.90 feet; thence turning an angle of 46 degrees 18 minutes 30 seconds to the left in a northerly direction along an east boundary of said Woodward Iron Company Tract 226.47 feet to intersection with the center line of a right of way for a public road as conveyed by Tennessee Coal, Iron and Railroad Company to Jefferson County, Alabama by deed dated October 17, 1928, said intersection being in the arc of a curve turning to the left, having a radius of 1,910.08 feet, being subtended by a central angle of 6 degrees 31 minutes 04 seconds and having a chord 217.17 feet in length, said chord forming an angle of 42 degrees 03 minutes 14 seconds to the right from said east boundary of Woodward Iron Company Tract; thence in a northeasterly direction along said arc, which is the center line of said right of way 217.28 feet; thence in a northeasterly direction along a straight line tangent to said arc which is the center line of said right of way 553.22 feet to the point of beginning of tract of land herein conveyed; thence continue in a northeasterly direction along a straight line projection of last mentioned course, which is the center line of said right of way 12.39 feet to the point of beginning



TOWNSHIP 19 SOUTH, RANGE 3 WEST

<u>SECTION</u>	<u>DESCRIPTION</u>	<u>ACRES</u>
7 (Cont.)	of the arc of a curve tangent to said straight line, said arc turning to the right, having a radius of 573.69 feet, being subtended by a central angle of 13 degrees 47 minutes 26 seconds and having a chord 137.75 feet in length; thence in a northeasterly direction along said arc which is the center line of said right of way 138.08 feet; thence turning an angle of 93 degrees 00 minutes 18 seconds to the right in a southeasterly direction 272.46 feet; thence turning an angle of 90 degrees 00 minutes to the right in a southwesterly direction 150.00 feet; thence turning an angle of 90 degrees 00 minutes to the right in a northwesterly direction 263.04 feet to point of beginning	0.93
18	The following described tracts located in the North-West quarter of South-West quarter: (1) 2.0 acres in the form of a square lying in the northwest corner of said quarter-quarter section; (2) Begin at the northeast corner of said quarter-quarter section; thence west along the north boundary of said quarter-quarter section 386.00 feet to point of beginning of boundary of tract of land herein EXCEPTED; thence continuing west along said north boundary 105.00 feet; thence turning an angle of 90 degrees to the left south 210.00 feet; thence turning an angle of 90 degrees 00 minutes to the left east 105.00 feet; thence turning an angle of 90 degrees 00 minutes to the left north 210.00 feet to point of beginning	2.50
TOTAL TOWNSHIP		3.43

BOOK 370 PAGE 370

TOWNSHIP 19 SOUTH, RANGE 4 WEST

10	That part of the South-West quarter of South-East quarter lying southeast of the northwest boundary of right of way of L&N Railroad Company and southeast of the intersection of the southwest boundary of 18th Street and the southeast boundary of right of way of L&N Railroad Company; that part of the South-East quarter of South-West quarter lying southeast of the northwest right of way of L&N Railroad Company	43.11
11	The South half of South-West quarter EXCEPT the following described tract: Begin at the northwest corner; thence east along the north boundary of said half-quarter section 1,115.44 feet; thence turning an angle of 121 degrees 16 minutes to the right southwest 1,552.12 feet to the south boundary of said half-quarter section; thence west along said south boundary 296.43 feet to the southwest corner thereof; thence north along the west boundary of said half-quarter section 1,326.43 feet to point of beginning	21.50
13	The North-East quarter of Section except that part described as follows: Begin at the northeast corner; thence south along the east boundary of said quarter-quarter section 199.28 feet; thence turning an angle of 147 degrees 36 minutes 14 seconds to the right northwest 236.78 feet to intersection with the north boundary of said quarter-quarter section; thence east	



TOWNSHIP 19 SOUTH, RANGE 4 WEST

<u>SECTION</u>	<u>DESCRIPTION</u>	<u>ACRES</u>
13 (Cont.)	along said north boundary 126.86 feet to point of beginning; the North-East quarter of North-West quarter	199.71
14	<p>The following described tracts: (1) That part of the North-West quarter of North-West quarter described as follows: Begin at the northwest corner; thence east along the north boundary of said quarter-quarter section 296.43 feet; thence turning an angle of 121 degrees 13 minutes to the right southwest 560.67 feet to intersection with the west boundary of said quarter-quarter section; thence north along said west boundary 479.63 feet to point of beginning; (2) That part of the West half of North-West quarter described as follows: Begin at a point in the west boundary of said half-quarter section 1,015.00 feet south of the northwest corner; thence turning an angle of 132 degrees 49 minutes to the left northeast 50.00 feet; thence turning an angle of 83 degrees 00 minutes to the right southeast 338.10 feet; thence turning an angle of 76 degrees 35 minutes to the right southwest 654.76 feet to intersection with the west boundary of said half-quarter section; thence north along said west boundary 768.62 feet to point of beginning; (3) That part of the South-West quarter of North-West quarter and the North-West quarter of South-West quarter described as follows: Begin at a point in the west boundary of said section 2,146.35 feet south of the northwest corner; thence turning an angle of 40 degrees 47 minutes to the left southeast 544.51 feet; thence turning an angle of 90 degrees 00 minutes to the right southwest 631.20 feet to intersection with the west boundary of said section; thence north along said west boundary 833.61 feet to point of beginning; (4) That part of the North-East quarter of South-East quarter described as follows: Begin at a point in the east boundary 210.00 feet north of the southeast corner; thence north along said east boundary 420.00 feet; thence west 210.00 feet; thence south 420.00 feet; thence east 210.00 feet to point of beginning; (5) Begin at the southeast corner of the South-West quarter of South-East quarter; thence in a westerly direction along the south boundary of said quarter-quarter section for 162.93 feet to intersection with the center line of right of way for public road (Alabama Highway No. 150) conveyed by Tennessee Coal, Iron and Railroad Company to Jefferson County, Alabama by deed dated July 24, 1944; thence turning an angle of 44 degrees 09 minutes 22 seconds to the right in a northwesterly direction along a straight line which is the center line of said Alabama Highway No. 150 for 1,011.96 feet to the point of beginning of the arc of a curve tangent to said straight line, said arc turning to the left, having a radius of 2,976.50 feet and being subtended by a central angle of 2 degrees 34 minutes, said point also being the point of beginning of tract of land herein described; thence in a northwesterly direction along said arc which is the center line of said Alabama Highway No. 150 for 133.33 feet to point of beginning of the arc of another curve, said arcs having a common tangent, said last mentioned arc turning to the left, having a radius of 2,232.49 feet, being</p>	



TOWNSHIP 19 SOUTH, RANGE 4 WEST

<u>SECTION</u>	<u>DESCRIPTION</u>	<u>ACRES</u>
14 (Cont.)	subtended by a central angle of 14 degrees 37 minutes 03 seconds and having a chord of 568.01 feet in length; thence in a northwesterly direction along said arc which is the center line of said Alabama Highway No. 150 for 569.56 feet to intersection with the center line of right of way for public road (Shannon-Oxmoor Road) conveyed by Potter Ore Company to Jefferson County, Alabama by deed dated October 19, 1928; thence turning an angle of 114 degrees 51 minutes 31 seconds to the right from said chord in a northeasterly direction along a straight line which is the center line of said Shannon-Oxmoor Road for 219.89 feet to point of beginning of the arc of a curve tangent to said straight line, said arc turning to the right, having a radius of 287.94 feet and being subtended by a central angle of 49 degrees 32 minutes; thence in a northeasterly, thence in an easterly and thence in a southeasterly direction along said arc which is the center line of said Shannon-Oxmoor Road for 248.93 feet; thence in a southeasterly direction along a straight line tangent to said arc which is the center line of said Shannon-Oxmoor Road for 392.91 feet; thence turning an angle of 90 degrees 00 minutes to the right in a southwesterly direction for 295.43 feet; thence turning an angle of 25 degrees 29 minutes to the right in a southwesterly direction for 199.84 feet to the point of beginning	15.79
15	The following described tracts: (1) Begin at the southeast corner of the Section; thence west along the south boundary of said Section 1,102.37 feet to the point of beginning of tract of land herein described; thence turning an angle of 96 degrees 35 30 seconds to the right northeast 734.49 feet; thence turning an angle of 19 degrees 03 minutes 30 seconds northeasterly 401.44 feet to intersection with the southwest boundary of right of way for public road (Alabama Highway No. 150); thence northwesterly along said right of way 1,343.94 feet; thence turning an angle of 70 degrees 28 minutes 30 seconds to the right northeast 3,310.61 feet to the east line of said section; thence north along said east boundary to the northeast corner of said Section; thence west along said north boundary to the intersection with the northwest right of way of L&N Railroad Company; thence southwesterly along said right of way 1,765.00 feet, more or less, to the intersection of center line of public road; thence turning an angle of 112 degrees 55 minutes 30 seconds to the right northwest along said center line 1,713.54 feet; thence turning an angle of 40 degrees 10 minutes to the right northeast 77.53 feet to said north boundary; thence continue in a westerly direction along said north boundary 68.77 feet; thence turning an angle of 60 degrees 45 minutes to the left in a southwesterly direction 296.79 feet to the point of beginning of the arc of a curve tangent to said straight line; said arc turning to the right having a radius of 80.00 feet, being subtended by a central angle of 46 degrees 29 minutes and having a chord 63.14 feet in length; thence southwesterly along said arc 64.90 feet to intersection with the center line of said right of way for Alabama Highway No. 150; thence southeasterly	



TOWNSHIP 19 SOUTH, RANGE 4 WESTSECTIONDESCRIPTIONACRES15  
(Cont.)

along said center line 1,312.95 feet; thence turning an angle of 86 degrees 00 minutes to the right in a southwesterly direction 373.90 feet to a corner in the southeast boundary of Lot 1 in Block 5 as shown by map of Muscoda Subdivision, Plat B, recorded in the Bessemer Division in the Office of the Judge of Probate of Jefferson County, Alabama, in Volume 8 of Maps, Page 59; thence turning an angle of 17 degrees 31 minutes 30 seconds to the left in a southwesterly direction along the southeast boundary of Lots 1 and 2 in said Block 5, a distance of 150.20 feet to the southernmost corner of said Lot 2; thence turning an angle of 90 degrees 00 minutes to the left in a southeasterly direction 40.00 feet to the most westerly corner of the Muscoda Dispensary Tract; thence turning an angle of 90 degrees 00 minutes to the left in a northeasterly direction along the northwest boundary of said Muscoda Dispensary Tract a distance of 163.45 feet; thence turning an angle of 18 degrees 10 minutes to the right in a northeasterly direction along a straight line which is the northwest boundary of said Muscoda Dispensary Tract 37.95 feet to the point of beginning of the arc of a curve tangent to said straight line, said arc turning to the right, having a radius of 51.00 feet and being subtended by a central angle of 91 degrees 06 minutes; thence northeasterly, thence easterly and thence southeasterly along said arc which is a boundary of said Muscoda Dispensary Tract 81.09 feet; thence in a southeasterly direction along a straight line which is tangent to said arc and is the northeasterly boundary of said Muscoda Dispensary Tract 139.72 feet to the most easterly corner of said Muscoda Dispensary Tract; thence turning an angle of 88 degrees 56 minutes 30 seconds to the right in a southwesterly direction along the southeast boundary of said Muscoda Dispensary Tract 64.00 feet to the most northerly corner of Lot 1 in Block 2 as shown by said map of Muscoda Subdivision, Plat B; thence turning an angle of 108 degrees 13 minutes to the left in a southeasterly direction along a boundary of said Muscoda Subdivision Plat B 248.40 feet to the intersection with the most easterly corner of Lot 1 in Block 1 as shown by Map of Muscoda Subdivision Plat B; thence southwesterly along the southeast boundary of said Block 1 1,391.20 feet; thence northwest along the west boundary of Lot 13 in said Block 1 261.89 feet; thence southwest along the southeast boundary of Avenue J as shown by said Map of Muscoda Subdivision Plat B 1,665.40 feet; thence westerly along the south boundary of said Avenue J 524.00 feet to the west boundary of said Section; thence south along said west boundary to the southwest corner of said Section; thence east along the south boundary of Section to point of beginning; (2) That part of the East half of North-East quarter and the North-East quarter of South-East quarter described as follows: Begin at a point in the east boundary of the East half of North-East quarter 1,783.62 feet south of the northeast corner; thence turning an angle of 26 degrees 46 minutes to the right southwest along a straight line 1,066.92 feet to point of beginning of the arc of a curve turning to the right and having a radius of 769.02 feet, said straight line

BOOK 370 PAGE 373



TOWNSHIP 19 SOUTH, RANGE 4 WEST

<u>SECTION</u>	<u>DESCRIPTION</u>	<u>ACRES</u>
15 (Cont.)	being tangent to said arc, said arc being subtended by a central angle of 50 degrees 26 minutes 30 seconds and having a chord 655.38 feet in length; thence southwest along said arc 677.01 feet; thence turning an angle of 115 degrees 13 minutes 15 seconds to the right from said chord northwest 473.10 feet; thence turning an angle of 44 degrees 41 minutes 30 seconds to the right northeast 1,789.50 feet; thence turning an angle of 15 degrees 17 minutes to the right northeast 212.75 feet to intersection with the east boundary of said East half of North-East quarter; thence south along said east boundary 768.62 feet to the point of beginning; (3) That part of the South-East quarter of North-East quarter and the North-East quarter of South-East quarter described as follows: Begin at a point in the East boundary of said Section 2,979.96 feet south of the northeast corner; thence turning an angle of 40 degrees 47 minutes to the right southwest 659.80 feet; thence turning an angle of 59 degrees 09 minutes to the right northwest 517.00 feet; thence turning an angle of 67 degrees 16 minutes to the right northwest 156.95 feet to intersection with the arc of a curve turning to the left northeast and having a radius of 869.02 feet, said arc being subtended by a central angle of 50 degrees 26 minutes 30 seconds and having a chord 740.60 feet in length, said chord forming an angle of 64 degrees 46 minutes 45 seconds to the right from last described course; thence east and northeast along said arc 765.05 feet to the point of beginning of a straight line tangent to said arc; thence northeast along said straight line 758.92 feet; thence turning an angle of 104 degrees 01 minute 30 seconds to the right southeast 65.66 feet to intersection with the east boundary of said Section; thence south along said east boundary 833.61 feet to point of beginning	332.03
22	The North-West quarter of North-East quarter EXCEPT that part lying east and south of east and southeast boundary of Muscoda Subdivision Plat C and east of the center line of Morgan Road; that part of the North-East diagonal half of the South-West quarter of North-East quarter lying west of center line of Morgan Road; the North-East diagonal half of North-East quarter of North-West quarter	57.70
23	The East half of North-East quarter; the following described tract located in the South-West quarter of North-East quarter: That part of said quarter-quarter section lying east of center line of public road and south of center line of railroad track of Atlantic Coast Line Railroad Company; the North half of the North-East quarter of North-West quarter of South-East quarter; that part of the North-East quarter of South-East quarter described as follows: Begin at the northwest corner of said quarter-quarter section; thence south along the west boundary 333.40 feet; thence turning an angle of 83 degrees 32 minutes 13 seconds to the left east 1,344.72 feet to intersection with the east boundary; thence north along said east boundary to the northeast corner of said quarter-quarter section; thence west along the north boundary to the point of beginning	98.20

BOOK 370 PAGE 374



TOWNSHIP 19 SOUTH, RANGE 4 WEST

<u>SECTION</u>	<u>DESCRIPTION</u>	<u>ACRES</u>
24	That part of the North-West quarter of North-West quarter lying south of the southeast right of way of Woodward Iron Company right of way	9.04
27	That part of the North half of North-East quarter of South-West quarter described as follows: Begin at the southwest corner of said North half; thence east along the south boundary of said half-quarter-quarter section 551.01 feet; thence turning an angle of 136 degrees 17 minutes 33 seconds to the left northwest 770.33 feet to intersection with the west boundary of said half-quarter-quarter section; thence south along said west boundary to point of beginning	3.37
28	The North-West quarter of North-West quarter EXCEPT that part lying within the boundaries of Tennessee Land Company's Eastern Valley Subdivision; that part of the North half of North-East quarter of South-West quarter lying east of the following described line: Begin at a point on the north boundary of said half-quarter-quarter section 62.55 feet west of the northeast corner; thence southwesterly along a straight line to the intersection with the south boundary of said half-quarter-quarter section at a point 493.59 feet west of the southeast corner of said half-quarter-quarter section; the North half of the North half of the South-East quarter	82.79
33	That part of the West half of South-West quarter lying north of the center line of right of way of L&N Railroad Company	41.03
TOTAL TOWNSHIP		904.27
TOTAL GROUP NO. XII		1,084.87

GROUP NO. XIV - Lands in which USX Corporation owns mineral interests below a depth of 500 feet only.

TOWNSHIP 18 SOUTH, RANGE 2 WEST

19	That part of the West half of South-West quarter lying south of center line of Shades Crest Road	49.15
TOTAL TOWNSHIP		49.15

TOWNSHIP 18 SOUTH, RANGE 3 WEST

24	That part of the East half of South-East quarter and the South-West quarter of South-East quarter lying southeast of center line of Shades Crest Road and northeast of the following described line: Begin at the southeast corner of said half-quarter section; thence west along the south boundary of said half-quarter section 902.7 feet; thence turning an angle of 58 degrees 55 minutes to the right northwest 240.83 feet; thence turning an angle of 49 degrees 55 minutes to the left northwest to the intersection with the center line of Shades Crest Road	28.54
----	--	-------



TOWNSHIP 18 SOUTH, RANGE 3 WEST

<u>SECTION</u>	<u>DESCRIPTION</u>	<u>ACRES</u>
34	The West half of South-East quarter of North-East quarter	20.00
35	The South-East diagonal half of South half of North-West quarter of North-East quarter; the South-East diagonal half of South half of North-West quarter; the North-West quarter of South-West quarter; the South-East quarter of South-West quarter; the South-East quarter EXCEPT the North-West quarter of South-East quarter	250.00
TOTAL TOWNSHIP		298.54

TOWNSHIP 19 SOUTH, RANGE 3 WEST

2	The east 165.375 feet of the North-West quarter of North-East quarter; the West half of the North-East quarter of North-West quarter EXCEPT the north 1,019.00 feet, more or less, of the west 219.78 feet	20.00
TOTAL TOWNSHIP		20.00

TOWNSHIP 19 SOUTH, RANGE 4 WEST

33	That part of the South-East quarter of South-West quarter lying north of the northern boundary of right of way of L&N Railroad Company; the South half of North-East quarter of South-East quarter; the South-East quarter of South-East quarter	85.20
TOTAL TOWNSHIP		85.20
TOTAL GROUP NO. XIV		452.89

GROUP NO. XVII - Lands in which USX Corporation owns an undivided 6/7 interest in mineral interests.

TOWNSHIP 19 SOUTH, RANGE 2 WEST

4	The East half of South-West quarter of North-West quarter; the South-East quarter of North-West quarter (6/7 x 60.00 = 51.43)	51.43
TOTAL TOWNSHIP		51.43
TOTAL GROUP NO. XVII		51.43

GROUP NO. XVIII - Lands in which USX Corporation owns an undivided 1/2 interest in mineral interest.

TOWNSHIP 19 SOUTH, RANGE 3 WEST

1	The North-West quarter of South-East quarter (40.00 x 1/2 = 20.00)	20.00
TOTAL TOWNSHIP		20.00
TOTAL GROUP NO. XVIII		20.00



GROUP NO. XIX - Lands in which USX Corporation owns mineral interests except sandstone to a depth of 300 feet.

TOWNSHIP 18 SOUTH, RANGE 3 WEST

<u>SECTION</u>	<u>DESCRIPTION</u>	<u>ACRES</u>
36	The North half of North half of North-East quarter	40.00
TOTAL TOWNSHIP		40.00
TOTAL GROUP NO. XIX		40.00

GROUP NO. XX - Lands in which USX Corporation owns mineral interests below a depth of 400 feet only.

TOWNSHIP 19 SOUTH, RANGE 3 WEST

31	The North half of North-East quarter	80.00
32	The West half of North-West quarter; that part of the South-East quarter of North-West quarter and the North-East quarter of South-West quarter lying southwest of center line of right of way of Alabama-Birmingham and Coast Railroad and northwest of center line of right of way for public road; the North-West quarter of South-West quarter	157.50
TOTAL TOWNSHIP		237.50

TOWNSHIP 19 SOUTH, RANGE 4 WEST

28	The following described tract located in the South-West quarter and the West half of South-East quarter: Begin at the southeast corner of the West half of South-East quarter; thence west along the south boundary of said half-quarter section and the south boundary of said South-West quarter of Section, 3,135.90 feet; thence turning an angle of 122 degrees 19 minutes 15 seconds to the right northeast along a straight line 2,357.09 feet to intersection with the north boundary of the South half of North-East quarter of South-West quarter; thence turning an angle of 57 degrees 31 minutes 40 seconds to the right east along said north boundary and continuing east along the north boundary of the South half of North-West quarter of South-East quarter, 1,842.80 feet to the northeast corner of said half-quarter-section; thence south along the east boundary of said West half of South-East quarter 1,997.26 feet to point of beginning	113.95
32	The following described tract of land located in the East half of North-East quarter: Begin at the southeast corner; thence north along the east boundary of said half-quarter section to a point 3.53 feet, more or less, north of the southeast corner of the North-East quarter of North-East quarter; thence turning an angle of 146 degrees 53 minutes 30 seconds to the left southwest along a straight line to intersection with the south boundary of said half-quarter section; thence turning an angle of 122 degrees 44 minutes 30 seconds to the left east along said south boundary	

BOOK 370 PAGE 377



TOWNSHIP 19 SOUTH, RANGE 4 WEST

<u>SECTION</u>	<u>DESCRIPTION</u>	<u>ACRES</u>
32 (Cont.)	<p>867.48 feet to point of beginning; the following described tract of land located in the North-West quarter of South-East quarter: Begin at the southeast corner; thence north along the east boundary of said quarter-quarter section 600.71 feet to intersection with a line parallel with on the southeast side of and 25.00 feet distant from the center line of Alabama Power Company's transmission line; thence turning an angle of 146 degrees 54 minutes 45 seconds to the left southwest along a line 25.00 feet southeast of and parallel to the center line of said transmission line 708.39 feet, more or less, to intersection with the south boundary of said quarter-quarter section; thence east along said south boundary 386.79 feet, more or less, to point of beginning; the following described tract of land located in the South half of South-East quarter: Begin at the northeast corner; thence south along the east boundary of said half-quarter section to the southeast corner thereof; thence west along the south boundary of said half-quarter section 2,556.96 feet to a point 126.90 feet east of the southwest corner of said half-quarter section; thence turning an angle of 113 degrees 22 minutes to the right northeast along a line 25.00 feet southeast of and parallel to the center line of Alabama Power Company's transmission line 186.70 feet; thence turning an angle of 9 degrees 11 minutes to the right northeast along a line 25.00 feet southeast of and parallel to the center line of said transmission line 1,377.85 feet to intersection with the north boundary of said half-quarter section; thence turning an angle of 57 degrees 58 minutes 45 seconds to the right east along said north boundary to point of beginning</p>	81.89
33	<p>The North-West quarter of the Section EXCEPT that part of the North-West quarter of North-West quarter described as follows: Begin at the northwest corner; thence east along the north boundary of said quarter-quarter section 917.85 feet; thence turning an angle of 122 degrees 19 minutes 15 seconds to the right southwest along a straight line 348.00 feet to intersection with the arc of a curve turning to the left and having a radius of 573.69 feet, being subtended by a central angle of 0 degrees 12 minutes 21 seconds and having a chord 2.06 feet in length, said chord forming an angle of 37 degrees 02 minutes 08 seconds to the right from said course having a length of 348.00 feet; thence southwest along said arc which is the center line of a public road 2.06 feet to point of beginning of a straight line tangent to said arc; thence southwest along said straight line which is the center line of said road 125.13 feet to point of beginning of the arc of a curve tangent to said straight line, said arc turning to the right, having a radius of 222.27 feet and being subtended by a central angle of 55 degrees 52 minutes; thence southwest, west and northwest along said arc which is the center line of said road 216.73 feet; thence northwest along a straight line which is the center line of said road and which is tangent to said arc 280.25 feet to intersection with the northeast boundary of right of way of Southern</p>	

BOOK 370 PAGE 378



TOWNSHIP 19 SOUTH, RANGE 4 WESTSECTIONDESCRIPTIONACRES33  
(Cont.)

Railway Company; thence turning an angle of 83 degrees 23 minutes to the left southwest 50.00 feet to intersection with the center line of said right of way of Southern Railway Company; thence turning an angle of 90 degrees 00 minutes to the left southeast along a straight line which is the center line of said right of way 79.80 feet to point of beginning of the arc of a curve tangent to said straight line, said arc turning to the right having a radius of 716.78 feet, being subtended by a central angle of 39 degrees 40 minutes 06 seconds and having a chord 486.41 feet in length; thence southeast along said arc which is the center line of said right of way of Southern Railway Company, 496.26 feet; thence turning an angle of 60 degrees 44 minutes 45 seconds to the right from said chord southwest 779.15 feet to intersection with the west boundary of said quarter-quarter section at a point 3.53 feet, more or less, north of the southwest corner of said quarter-quarter section; thence turning an angle of 146 degrees 53 minutes 30 seconds to the right north along said west boundary to point of beginning; the North-East quarter of South-West quarter

193.05

TOTAL TOWNSHIP

388.89

TOTAL GROUP NO. XX

626.39

GROUP NO. XXI - Lands in which USX Corporation owns surface interests and oil and gas rights.

TOWNSHIP 19 SOUTH, RANGE 4 WEST

27

That part of the North half of North-West quarter of South-West quarter described as follows which lies west of a center line of public road: Begin at the northwest corner; thence east along the north boundary of said half-quarter-quarter section 1,199.79 feet; thence turning an angle of 43 degrees 42 minutes 30 seconds to the right southeast 194.94 feet to intersection with the east boundary of said half-quarter-quarter section, said point of intersection being 134.71 feet south of the northeast corner of said half-quarter-quarter section; thence south along the east boundary of said half-quarter-quarter section to the southeast corner thereof; thence west along the south boundary of said half-quarter-quarter section to the southwest corner thereof; thence north along the west boundary of said half-quarter-quarter section to point of beginning

18.72

28

That part of the North half of North-East quarter of South-West quarter described as follows: Begin at a point in the north boundary of said half-quarter-quarter section 407.70 feet east of the northwest corner; thence east along the north boundary of said half-quarter-quarter section 878.28 feet to intersection with a point 62.55 feet west of the northeast corner; thence turning an angle of 122 degrees 31 minutes 30 seconds to the right southwest 787.48 feet to intersection with the south boundary of said half-quarter-quarter section; thence turning



TOWNSHIP 19 SOUTH, RANGE 4 WEST

<u>SECTION</u>	<u>DESCRIPTION</u>	<u>ACRES</u>
28 (Cont.)	an angle of 57 degrees 31 minutes 40 seconds to the right west along said south boundary 855.62 feet to the southwest corner of said half-quarter-quarter section; thence north along the west boundary of said half-quarter-quarter section 123.37 feet; thence turning an angle of 38 degrees 36 minutes to the right northeast 450.60 feet; thence turning an angle of 4 degrees 01 minute 30 seconds to the left northeast 222.60 feet to point of beginning EXCEPT that part of last described tract which lies within the following described tract: Begin at the northwest corner of said North-East quarter of South-West quarter of Section 28; thence in an easterly direction along the north boundary of said quarter-quarter section 280.00 feet to the point of beginning of boundary of tract of land herein described and excepted; thence continue in an easterly direction along said north boundary 380.00 feet; thence turning an angle of 89 degrees 23 minutes to the right in a southerly direction 330.00 feet; thence turning an angle of 90 degrees 37 minutes to the right in a westerly direction 380.00 feet; thence turning an angle of 89 degrees 23 minutes to the right in a northerly direction 330.00 feet to the point of beginning	9.93
	TOTAL TOWNSHIP	28.65
	TOTAL GROUP XXI	28.65

BOOK 370 PAGE 380

STATE OF ALA. JEFFERSON CO.  
I CERTIFY THIS INSTRUMENT  
WAS FILED ON

1991 OCT 24 PM 1:47

RECORDED & INDEXED  
& S. DEED TAX HAS BEEN  
PD. ON THIS INSTRUMENT*[Signature]*  
JUDGE OF PROBATE1348.86 MT  
1348.86 MT  
1707.00  
2055.86



EXHIBIT A  
SHELBY COUNTY, ALABAMA

GROUP NO. I - Lands in which USX Corporation owns all interests.

TOWNSHIP 20 SOUTH, RANGE 3 WEST

<u>SECTION</u>	<u>DESCRIPTION</u>	<u>ACRES</u>
2	The South-East diagonal half of East half of South-West quarter of South-West quarter	10.00
3	The East half of Section except that part lying south-east of the following line: Begin at the northeast corner of the North-East quarter of South-East quarter; thence southwesterly to southwest corner of South-East quarter of North-East quarter of South-East quarter; thence southwesterly to southwest corner of North-West quarter of South-East quarter of South-East quarter; thence southwesterly to the southwest corner of the South-East quarter of South-West quarter of South-East quarter; the South-East quarter of North-West quarter; the South half of South-West quarter	390.00
7	The West half of North-East quarter; the South-East quarter of North-West quarter; the South-West quarter of Section except the South-East quarter of South-West quarter; the South-East quarter of South-East quarter	280.00
9	The South-East quarter of South-East quarter	40.00
10	The North-West diagonal half of West half of North-West quarter of North-East quarter; the North-East quarter of North-West quarter; the West half of West half; the North-West diagonal half of South-East quarter of North-West quarter; that part of the South-West diagonal half of North-East quarter of South-West quarter and the South-East quarter of South-West quarter lying west of Conglomerate Ridge	250.70
15	That part of the North-East quarter of North-West quarter lying west of top of Conglomerate Ridge	.78
16	The entire Section except the following described tracts: (1) Begin at the northeast corner of the North-West quarter of North-East quarter; thence west along the north boundary 468.40 feet to the west boundary of the right of way originally owned by the L & N Railroad Company for the main track of the Helena and Blocton Branch, this being point of beginning of boundary of tract herein excepted; thence west along said north boundary of said quarter-quarter section 151.80 feet; thence turning an angle of 72 degrees 22 minutes to the left southwest 237.20 feet to the northeast boundary of the right of way conveyed to the S & N Alabama Railroad Company by the Tennessee Coal, Iron and Railroad Company by deed dated the 31st day of May, 1911; thence southeast along said northeast boundary of said right of way 285.70 feet to the northwest boundary of the original right of way of the Helena and Blocton Branch of the L & N Railroad Company; thence turning an angle of 120 degrees 31 minutes to the left northeast 129.60 feet along said northwest boundary of said original right of way to the point of curve in the boundary of said right of way; thence north along said curve 315.60 feet to point of beginning; (2) Begin at the southeast corner of said Section 16; thence in a westerly direction along the south boundary of said Section 325.00 feet to the point of beginning of	

BOOK 370 PAGE 381

651.27



TOWNSHIP 20 SOUTH, RANGE 3 WEST

<u>SECTION</u>	<u>DESCRIPTION</u>	<u>ACRES</u>
16 (Cont.)	boundary of tract of land herein described; thence continuing in a westerly direction along said south boundary 100.00 feet; thence turning an angle of 90 degrees 00 minutes to the right in a northerly direction 100.00 feet; thence turning an angle of 90 degrees 00 minutes to the right in an easterly direction 100.00 feet; thence turning an angle of 90 degrees 00 minutes to the right in a southerly direction 100.00 feet to the point of beginning	638.07
17	The West half of North-East quarter of South-West quarter	20.00
19	The South-West quarter of North-East quarter; the West half of Section except the South-East quarter of South-West quarter; the North-West quarter of South-East quarter	360.00
20	The North-East quarter of South-East quarter; the South half of South-East quarter	120.00
21	The North-West quarter of North-West quarter; the North-West diagonal half of North-West quarter of North-East quarter of North-West quarter; the South-West quarter of North-West quarter; the West half of South-West quarter; the South-East quarter of South-West quarter	205.00
28	The West half of Section	320.00
29	The entire Section	640.00
30	The South-East quarter of North-East quarter; the North-East quarter of South-East quarter; the South half of South-East quarter	160.00
31	The entire Section except the North-West quarter of North-West quarter	600.00
32	The North half of North half; the North half of South half of North-East quarter	200.00
TOTAL TOWNSHIP		4,234.55

TOWNSHIP 20 SOUTH, RANGE 4 WEST

24	The North half of North-East quarter; the South-West quarter of North-East quarter; the North-West quarter of North-West quarter except the following described tract: (1) Begin at the northwest corner of said Section 24; thence in a southerly direction along the west boundary of said Section 24 a distance of 69.48 feet to intersection with the center line of right of way for public road; thence turning an angle of 123 degrees 06 minutes 30 seconds to the left in a northeasterly direction along the center line of said right of way 132.49 feet to intersection with the north boundary of said Section 24; thence turning an angle of 148 degrees and 24 minutes to the left in a westerly direction along said north boundary 111.08 feet to the point of beginning; the South half of North-West quarter; the North half of South-West quarter; the West half of South-East quarter; the South-East quarter of South-East quarter	439.91
25	The West half of North-East quarter; the South-East	



TOWNSHIP 20 SOUTH, RANGE 4 WEST

<u>SECTION</u>	<u>DESCRIPTION</u>	<u>ACRES</u>
25 (Cont.)	quarter of North-West quarter; the South half of South-West quarter	200.00
26	The North-West quarter of North-East quarter except 5 acres in the southeast corner (being 627.00 feet east and west by 347.30 feet north and south); the North-West quarter of Section; the North-West quarter of South-West quarter; the South half of South-East quarter	315.00
27	The South-East quarter of North-East quarter; the North half of South-East quarter; the South-East quarter of South-East quarter	160.00
33	The South-East quarter of South-East quarter except (1) Begin at the southwest corner; thence north along the west boundary of said quarter-quarter section 900.0 feet; thence turning an angle of 90 degrees 19 minutes to the right east 99.40 feet to intersection with the arc of a curve turning to the left southwest, south, and southeast and having a radius of 869.02 feet, said arc of said curve also being the west boundary of right of way of Southern Railway as now located, said arc being subtended by a chord 336.60 feet in length, said chord forming an angle of 98 degrees 31 minutes to the right from the course above described as having a length 99.40 feet; thence southwest, south and southeast along said arc 338.74 feet to point of beginning of a straight line tangent to said arc, said straight line also being the west boundary of said right of way; thence southeast along said straight line 310.13 feet to point of beginning of the arc of a curve turning to the right southwest and having a radius of 666.78 feet, said arc being subtended by a chord 260.22 feet in length, said arc also being the west boundary of said right of way; thence southwest along said arc 261.88 feet to intersection with the south boundary of said quarter-quarter section, said south boundary forming an angle of 81 degrees 24 minutes to the right from said chord; thence west along said south boundary 19.70 feet to point of beginning; (2) Begin at the southwest corner of said quarter-quarter section; thence east along the south boundary of said quarter-quarter section 125.50 feet to intersection with the arc of a curve turning to the left northeast and north, this being the point of beginning of said excepted tract; also being a point in the east boundary of right of way of Southern Railway as now located, said arc having a radius of 766.78 feet, said arc being subtended by a chord 264.10 feet in length, said chord forming an angle of 82 degrees 44 minutes to the left from said south boundary; thence northeast and north along said arc and also along said east boundary of right of way 265.43 feet to intersection with a straight line radial to said arc, said radial line forming an angle of 80 degrees 05 minutes to the right from said chord; thence east along said radial line 80.00 feet to intersection with the arc of a curve turning to the right south and southwest, said arc having a radius of 846.78 feet and being subtended by a chord 267.36 feet in length, said chord forming an angle of 99 degrees 05 minutes to the right from said radial line; thence south and southwest along said arc 268.49 feet to intersection with the south boundary of said quarter-quarter	

BOOK 370 PAGE 383



TOWNSHIP 20 SOUTH, RANGE 4 WEST

<u>SECTION</u>	<u>DESCRIPTION</u>	<u>ACRES</u>
33 (Cont.)	section; thence west along said south boundary 83.37 feet to point of beginning	38.35
34	The West half of East half; the West half of Section except the North-East quarter of North-West quarter; the South-East quarter of South-East quarter	480.00
35	The East half of Section; the South half of South-West quarter	400.00
36	The entire Section except the North half of North-East quarter	560.00
TOTAL TOWNSHIP		2,593.26

TOWNSHIP 21 SOUTH, RANGE 3 WEST

5	The North-West quarter; the West half of South-West quarter	240.00
6	The entire Section	640.00
7	The entire Section	640.00
8	The West half of North-West quarter; the North-West quarter of South-West quarter; the South-West quarter of South-West quarter except that part of the following described tract lying in said quarter-quarter section: Begin at the southwest corner; thence north along west boundary 601.30 feet to center line of main track of Southern Railway Company; thence east and southeast along said center line 1,170.00 feet; thence southwest at right angles to center line 50.00 feet to point of beginning of boundary of tract herein excepted; thence southeast parallel with said center line and 50.00 feet distant therefrom 700.00 feet; thence south at right angles to center line 100.00 feet; thence northwest parallel with and 150.00 feet distant from center line 768.40 feet; thence northeast at right angles to center line 100.00 feet to point of beginning	158.66
TOTAL TOWNSHIP		1,678.66

TOWNSHIP 21 SOUTH, RANGE 4 WEST

1	The entire Section	640.00
2	The entire Section	640.00
3	The North half of Section except the North-East quarter or North-West quarter	280.00
4	The West half of Section; the South-West quarter of North-East quarter; the North half of North-East quarter	440.00
5	The East half of North-East quarter except the following described tract: Begin at the southeast corner of South-East quarter of North-East quarter of Section 5; thence in a westerly direction along the south boundary of said South-East quarter of North-East quarter 887.89 feet; thence turning an angle of 160	

BOOK 370 PAGE 384



TOWNSHIP 21 SOUTH, RANGE 4 WEST

<u>SECTION</u>	<u>DESCRIPTION</u>	<u>ACRES</u>
5 (Cont.)	degrees 29 minutes to the right in a northeasterly direction 442.69 feet; thence turning an angle of 15 degrees 06 minutes to the right in a northeasterly direction 470.00 feet to intersection with the east boundary of said South-East quarter of North-East quarter; thence turning an angle of 93 degrees 49 minutes to the right in a southerly direction along said east boundary 184.09 feet to point of beginning; the North half of North-West quarter; the South-West quarter of North-West quarter; the North half of South-West quarter; the South-West quarter of South-West quarter; the West half of South-East quarter	397.50
6	The North-East quarter of South-West quarter	40.00
7	The South half of North-West quarter; the South half of Section except the North-East quarter of South-East quarter	360.00
8	The West half of Section except the North-East quarter of North-West quarter	280.00
9	The entire Section except the following described tracts: (1) Begin at the northeast corner of the North-East quarter of North-West quarter; thence west along the north boundary of said quarter-quarter section 211.45 feet; thence turning an angle of 94 degrees 23 minutes to the left southeast along the center line of right of way of Southern Railway Company as now located 696.00 feet; thence turning an angle of 90 degrees to the left northeast 50.00 feet to intersection with the east boundary of said right of way of Southern Railway Company, this being point of beginning of tract of land herein excepted; thence turning an angle of 90 degrees to the right southeast along said east boundary of right of way 372.75 feet to point of beginning of the arc of a curve turning to the left southeast and having a radius of 1,382.69 feet, said arc being subtended by a chord 198.72 feet in length; thence southeast along said arc and also along said east boundary of right of way 198.89 feet to intersection with a straight line radial to said arc, said radial line forming an angle of 94 degrees 07 minutes to the left from said chord; thence northeast along said radial line 50.00 feet to intersection with the arc of a curve turning to the right northwest and having a radius of 1,332.69 feet, said arc being subtended by a chord 191.54 feet in length; said chord forming an angle of 85 degrees 53 minutes to the left from said radial line; thence northwest along said arc 191.70 feet to point of beginning of a straight line tangent to said arc; thence northwest along said straight line 372.75 feet; thence turning an angle of 90 degrees to the left southwest 50.00 feet to point of beginning; (2) Begin at the northeast corner of the North-East quarter of North-West quarter; thence west along the north boundary of said quarter-quarter section 211.45 feet; thence turning an angle of 94 degrees 23 minutes to the left southeast along the center line of right of way of Southern Railway Company as now located 696.00 feet; thence turning an angle of 90 degrees 00 minutes to the right southwest along a straight line 50.00 feet to intersection with the west boundary of said right of way of Southern Railway Company, this being point of beginning of boundary of	

BOOK 370 PAGE 385



TOWNSHIP 21 SOUTH, RANGE 4 WEST

<u>SECTION</u>	<u>DESCRIPTION</u>	<u>ACRES</u>
9 (Cont.)	tract of land herein excepted; thence continuing southwest along said straight line 200.00 feet; thence turning an angle of 90 degrees 00 minutes to the left southeast 372.75 feet to point of beginning of the arc of a curve turning to the left and having a radius of 1,682.69 feet, said arc being subtended by a chord 241.82 feet in length; thence southeast along said arc 242.05 feet to intersection with a straight line radial to said arc, said radial line forming an angle of 94 degrees 07 minutes to the left from said chord; thence northeast along said radial line 200.00 feet to intersection with the west boundary of said right of way of Southern Railway Company, said intersection being in the arc of a curve turning to the right and having a radius of 1,482.69 feet, said arc being subtended by a chord 213.10 feet in length, said chord forming an angle of 85 degrees 53 minutes to the left from said radial line; thence northwest along said arc and also along said west boundary of right of way, 213.28 feet to point of beginning of a straight line tangent to said arc; thence northwest along said straight line and also along said west boundary of right of way 372.75 feet to point of beginning	636.59
10	The entire Section	640.00
11	The entire Section	640.00
12	The entire Section	640.00
13	The North half of North-West quarter; the South-West diagonal half of South-West quarter	160.00
14	The North-East quarter of Section; the West half of South-East quarter	240.00
15	The North-West quarter of North-East quarter; the South half of North-East quarter; the North-West quarter; the North-East quarter of South-West quarter; the South-East quarter	480.00
17	The North-East quarter of Section; the West half of North-West quarter; the East half of South-West quarter; the North-East quarter of South-East quarter	360.00
19	The East half of East half; the South half of North-West quarter; the South-West quarter of South-East quarter	280.00
20	The entire Section	640.00
21	The entire Section except the following described tract; Begin at the southwest corner of the North-East quarter of North-West quarter; thence east along the south boundary 90.50 feet; thence turning an angle of 68 degrees 37 minutes to the left northeast 341.90 feet to point of beginning of boundary of tract herein excepted; thence turning an angle of 90 degrees 00 minutes to the right southeast 200.00 feet; thence turning an angle of 90 degrees 00 minutes to the left northeast 400.00 feet; thence turning an angle of 90 degrees 00 minutes to the left northwest 200.00 feet; thence turning an angle of 90 degrees 00 minutes to the left southwest 400.00 feet to point of beginning	638.20

BOOK 370 PAGE 386



TOWNSHIP 21 SOUTH, RANGE 4 WEST

<u>SECTION</u>	<u>DESCRIPTION</u>	<u>ACRES</u>
22	The entire Section	640.00
23	The entire Section	640.00
24	The West half of the Section	320.00
25	The North half of North-West quarter except the South-East diagonal half of North-East quarter of North-West quarter; the West half of South-West quarter of North-West quarter; the West half of North-West quarter of South-West quarter	100.00
26	The entire Section except the South half of South-East quarter	560.00
27	The entire Section	640.00
28	The entire Section except the South-East quarter of South-West quarter	600.00
29	The entire Section except the North-West quarter of North-West quarter	600.00
30	The South-East quarter of North-West quarter; that part of the North-East quarter of South-East quarter described as follows: Begin at the northeast corner of Lot 7 of Subdivision of the Booth Estate; thence south along the east boundary of Lots 7 and 2 of said Subdivision to a point in the south boundary of said quarter-quarter section 335.00 feet west of the southeast corner; thence west along the south boundary to the southwest corner; thence north along the west boundary 210.00 feet; thence east parallel with the south boundary 334.80 feet to the west boundary of Lot 3 of said Subdivision of the Booth Estate; thence north along the west boundary of Lot 3 and also along the west boundary of Lot 6 to the north boundary of said quarter-quarter section; thence east along said north boundary to point of beginning; the North-West quarter of South-East quarter except the North-East quarter of North-West quarter of South-East quarter; the South-East quarter of South-East quarter	131.50
31	The North half of Section except the South-East quarter of North-West quarter; the North-West quarter of South-West quarter; the North half of South-East quarter	400.00
32	The North half of Section; the North half of South half except that part of the North-East quarter of South-East quarter lying south of center line of Antioch-Marvel Public Road; the South half of South-East quarter of South-East quarter	485.00
33	The entire Section except: (1) the North-East quarter of North-West quarter; (2) the West half of South-West quarter of South-West quarter; (3) that part of the West half of North-East quarter described as follows: Begin at the southwest corner of the North-West quarter of North-East quarter; thence east along south boundary of said quarter-quarter section 499.60 feet to point of beginning of boundary of said excepted tract; thence turning an angle of 55 degrees 47 minutes to the left northeast 521.40 feet to center line of right of way	

BOOK 370 PAGE 387



TOWNSHIP 21 SOUTH, RANGE 4 WEST

<u>SECTION</u>	<u>DESCRIPTION</u>	<u>ACRES</u>
33 (Cont.)	for public road conveyed by United States Steel Corporaiton to Shelby County, Alabama by deed dated June 1, 1955; thence turning an angle of 134 degrees 10 minutes right in a southeasterly direction along a straight line which is the center line of said right of way 513.16 feet to point of beginning of the arc of a curve tangent to said straight line, said arc turning to the left, having a radius of 1,910.08 feet, being subtended by a central angle of 15 degrees 28 minutes and having a chord of 514.04 feet in length; thence in a southeasterly direction along said arc which is the center line of right of way 512.62 feet; thence turning an angle 125 degrees 22 minutes to the right from said chord in a northwesterly direction 617.66 feet; thence turning an angle of 18 degrees 13 minutes to the right in a northwesterly direction 195.00 feet; thence turning an angle of 90 degrees 00 minutes to the right in a north-easterly direction 334.25 feet to point of beginning	572.42
34	The North half of North-East quarter; the North-West quarter of North-West quarter; the South half of North-West quarter; the North half of South-West quarter; the South-West quarter of South-West quarter; the North-West quarter of South-East quarter	360.00
35	The North half of Section except the South-East diagonal half of the South half of North-East quarter; the North-West diagonal half of the South-West quarter of Section	360.00
TOTAL TOWNSHIP		14,841.21

TOWNSHIP 21 SOUTH, RANGE 5 WEST

12	The East half of South-East quarter	80.00
24	The South-West quarter of South-East quarter	40.00
25	The West half of North-East quarter; the South-East quarter of South-West quarter; the South-West quarter of South-East quarter	160.00
36	The West half of North-East quarter; the East half of North-West quarter	160.00
TOTAL TOWNSHIP		440.00
TOTAL GROUP NO. I		23,787.68

GROUP NO. II - Lands in which USX Corporation owns all interests except an undivided one-half interest in coal.

TOWNSHIP 21 SOUTH, RANGE 4 WEST

29	The North-West quarter of North-West quarter	40.00
TOTAL TOWNSHIP		40.00
TOTAL GROUP NO. II		40.00



GROUP NO. III - Lands in which USX Corporation owns all interests except an undivided one-third interest in coal.

TOWNSHIP 21 SOUTH, RANGE 4 WEST

<u>SECTION</u>	<u>DESCRIPTION</u>	<u>ACRES</u>
30	(1) The North-East quarter of North-West quarter; (2) That part of the North-West quarter of North-East quarter described as follows: Begin at the northwest corner of the North-West quarter of North-East quarter; thence south along the west boundary of said quarter-quarter section to the southwest corner thereof; thence east along the south boundary of said quarter-quarter section 221.78 feet; thence north along a straight line to intersection with the north boundary of said quarter-quarter section at a point 221.00 feet east of the northwest corner; thence west along said north boundary 221.0 feet to point of beginning	46.75
	TOTAL TOWNSHIP	46.75

BOOK 370 PAGE 389

TOWNSHIP 21 SOUTH, RANGE 5 WEST

36	The South-West quarter of North-West quarter	40.00
	TOTAL TOWNSHIP	40.00
	TOTAL GROUP NO. III	86.75

GROUP NO. IV - Lands in which USX Corporation owns an undivided one-half interest in all interests.

TOWNSHIP 20 SOUTH, RANGE 3 WEST

20	The North-West quarter of South-West quarter (40 x 1/2 = 20.00)	20.00
	TOTAL TOWNSHIP	20.00
	TOTAL GROUP NO. IV	20.00

GROUP NO. V - Lands in which USX Corporation owns all interests except coal in the Thompson and Helena Seams.

TOWNSHIP 20 SOUTH, RANGE 3 WEST

2	The West half of South-West quarter except the South-East diagonal half of the East half of South-West quarter of South-West quarter	70.00
3	That part of the South-East quarter lying southeast of the following line: Begin at the northeast corner of the North-East quarter of South-East quarter; thence southwesterly to the southwest corner of the South-East quarter of North-East quarter of South-East quarter; thence southwesterly to the southwest corner of the North-West quarter of South-East quarter of South-East quarter; thence southwesterly to the southwest corner in the South-East quarter of South-West quarter of South-East quarter	50.00
10	The South-East diagonal half of the West half of North-West quarter of North-East quarter; the East half of North-West quarter of North-East quarter; the South-West quarter of North-East quarter; the South-East diagonal	



TOWNSHIP 20 SOUTH, RANGE 3 WEST

<u>SECTION</u>	<u>DESCRIPTION</u>	<u>ACRES</u>
10 (Cont.)	half of the South-East quarter of North-West quarter; that part of the North-East diagonal half of North-East quarter of South-West quarter lying east of top of Conglomerate Ridge	99.20
TOTAL TOWNSHIP		219.20
TOTAL GROUP NO. V		219.20

GROUP NO. VI - Land in which USX Corporation owns mineral interests only.

TOWNSHIP 18 SOUTH, RANGE 2 WEST

<u>SECTION</u>	<u>DESCRIPTION</u>	<u>ACRES</u>
25	The South-West quarter of North-East quarter; the North- West quarter of South-East quarter	80.00
TOTAL TOWNSHIP		80.00

TOWNSHIP 19 SOUTH, RANGE 2 WEST

3	<p>The North-East quarter of North-East quarter; the South- West quarter of North-East quarter; the North-West quarter of the Section except: (1) Lot 1 as shown by Map of Butte Woods Ranch Addition to Altadena Valley, said map being recorded in the Office of the Judge of Probate of Shelby County, Alabama, in Map Book 5 at Page 1, said lot being located in the North-West quarter of North-West quarter of said Section 3; (2) That part of the East half of North-West quarter of said Section 3 described as follows: Begin at the southeast corner of said East half of North-West quarter; thence in a northerly direction along the east boundary of said East half of North-West quarter to a point 310.00 feet south of the northeast corner of said East half of North-West quarter; thence turning an angle of 80 degrees 30 minutes to the left in a northwesterly direction 500.00 feet; thence turning an angle of 11 degrees 35 minutes 55 seconds to the left in a southwesterly direction 824.42 feet to intersection with the west boundary of said East half of North-West quarter at a point 310.00 feet south of the northwest corner of said East half of North-West quarter; thence turning an angle of 87 degrees 46 minutes 30 seconds to the left in a southerly direction along said west boundary 854.04 feet to intersection with the northeasterly boundary of Old Caldwell Mill Road as shown by Map of Altadena Park recorded in the Office of the Judge of Probate of Shelby County, Alabama in Map Book 5 at Page 73; thence south- easterly along said northeast boundary of Old Caldwell Mill Road 268.28 feet, more or less, to the northwest corner of Block 1 as shown by Map of Altadena Park, said map being recorded in the Office of the Judge of Probate of Shelby County, Alabama in Map Book 5 at Page 73; thence in a northeasterly direction along the northwest boundary of said Block 1 a distance of 250.00 feet, to the most northerly corner of said Block 1; thence southerly along the easterly boundary of said Block 1 to intersection with the sound boundary of said East</p>	
---	---	--

BOOK 370 PAGE 330



TOWNSHIP 19 SOUTH, RANGE 2 WEST

<u>SECTION</u>	<u>DESCRIPTION</u>	<u>ACRES</u>
3 (Cont.)	half of North-West quarter; thence in an easterly direction along said south boundary 1,154.16 feet, more or less, to the point of beginning	213.14
4	The East half of the Section except: (1) That part of the South-West quarter of North-East quarter lying north of the Cahaba River; (2) Commence at the southeast corner of said Section 4, Township 19 South, Range 2 West; thence run north along the east line of said Section for a distance of 1,190.00 feet to the point of beginning; from the point of beginning thus obtained continue north along last described course for a distance of 60.00 feet; thence turn an angle to the left of 90 degrees and run in a westerly direction for a distance of 146.14 feet to the point of commencement of a curve to the right said curve having a central angle of 90 degrees 14 minutes and a radius of 15.00 feet; thence run along the arc of said curve in a northwesterly direction for a distance of 23.62 feet; thence turn an angle to the left of 180 degrees from the tangent of last described course and run in a southerly direction for a distance of 90.00 feet; thence turn an angle to the right of 180 degrees to the tangent of the following described course, said course being situated on a curve to the right, having a central angle of 89 degrees 46 minutes and a radius of 15.00 feet; thence run along the arc of said curve in a northeasterly direction for a distance of 23.50 feet; thence run along the tangent extended to said curve in an easterly direction for a distance of 146.50 feet to the point of beginning; (3) Begin at the southeast corner of said Section 4 and run thence in a westerly direction along the south line of said section for a distance of 142.93 feet; thence turn an angle to the right of 87 degrees 32 minutes 21 seconds and run in a northerly direction for a distance of 180.70 feet; thence turn an angle to the right of 37 degrees 53 minutes 25 seconds and run in a northeasterly direction for a distance of 234.38 feet to the east line of said Section 4; thence turn an angle to the right of 142 degrees 17 minutes 11 seconds and run in a southerly direction along the east line of said section for a distance of 371.81 feet to the point of beginning	312.94
17	The North half of North-East quarter EXCEPT the South half of South-West quarter of North-West quarter of North-East quarter; that part of the North half of North-West quarter described as follows: Begin at the southeast corner; thence west along the south boundary to a point 549.50 feet west of the southeast corner of the North-West quarter of North-West quarter; thence turning an angle of 59 degrees 00 minutes to the right northwest along a straight line to a hackberry bush on the east side of Cahaba River at the top of the bank of Cow Ford; thence east and thence northeast up said Cahaba River to the north boundary to the northeast corner; thence south along the east boundary to point of beginning; the South half of North-West quarter; the North-East quarter of South-West quarter; the South-West quarter of South-West quarter	286.71
TOTAL TOWNSHIP		772.79

TOWNSHIP 20 SOUTH, RANGE 3 WEST

3	The North-East quarter of North-West quarter	40.00
---	--	-------



TOWNSHIP 20 SOUTH, RANGE 3 WEST

<u>SECTION</u>	<u>DESCRIPTION</u>	<u>ACRES</u>
7	The South-East quarter of South-West quarter; the South-West quarter of South-East quarter	80.00
10	That part of the South-West diagonal half of the North-East quarter of South-West quarter lying south and east of the top of Conglomerate Ridge; that part of the South-East quarter of South-West quarter lying east of the top of Conglomerate Ridge; the South-East diagonal half of the North-West quarter of South-East quarter	59.30
15	That part of the East half of North-West quarter lying east of top of Conglomerate Ridge and north of Buck Creek except: (1) That part of the South-East quarter of North-West quarter described as follows: Begin at the northwest corner; thence south 44 degrees 09 minutes east 164.40 feet; thence south 60 degrees 18 minutes east 179.15 feet; thence south 83 degrees 45 minutes east 30.00 feet; thence south 3 degrees 33 minutes west 56.25 feet to point of beginning of boundary of said excepted tract; thence southwest along a curve to the right, having a radius of 1,462.69 feet, 156.87 feet; thence south 87 degrees 46 minutes east 180.20 feet; thence north 4 degrees 43 minutes west 187.50 feet to intersection of the south line of a 20-foot street; thence south 80 degrees 32 minutes west along the south side of said street 146.80 feet to point of beginning; (2) That part of the South-East quarter of North-West quarter described as follows: Begin at the northwest corner; thence south 44 degrees 09 minutes east 164.40 feet; thence south 60 degrees 18 minutes east 179.15 feet; thence south 83 degrees 45 minutes east 30.00 feet; thence south 3 degrees 33 minutes west 56.25 feet; thence north 80 degrees 32 minutes east 146.80 feet to point of beginning of boundary of tract of land herein excepted; thence south 4 degrees 43 minutes east 187.50 feet; thence south 4 degrees 43 minutes east 69.60 feet; thence south 84 degrees 43 minutes east 36.97 feet; thence south 7 degrees 17 minutes west 32.25 feet; thence north 80 degrees 32 minutes 137.50 feet; thence north 4 degrees 43 minutes west 297.50 feet; thence south 80 degrees 32 minutes west 167.30 feet to point of beginning; the South-West quarter of North-West quarter except the North half of Lot 4, Block 1, Town of Helena	94.68
16	The following described tracts: (1) Begin at the northeast corner of the North-West quarter of North-East quarter; thence west along the north boundary 468.40 feet to the west boundary of the right of way originally owned by the L & N Railroad Company for the main track of the Helena and Blocton Branch, this being point of beginning; thence west along said north boundary of said quarter-quarter section 151.80 feet; thence turning an angle of 72 degrees 22 minutes to the left southwest 237.20 feet to the northeast boundary of the right of way conveyed to the S & N Alabama Railroad Company by the Tennessee Coal, Iron and Railroad Company by deed dated the 31st day of May, 1911; thence southeast along said northeast boundary of said right of way 285.70 feet to the northwest boundary of the original right of way of the Helena and Blocton Branch of the L & N Railroad Company; thence turning an angle of 120 degrees 31 minutes to the left northeast	

BOOK 370 PAGE 392



TOWNSHIP 20 SOUTH, RANGE 3 WEST

<u>SECTION</u>	<u>DESCRIPTION</u>	<u>ACRES</u>
16 (Cont.)	129.60 feet along said northwest boundary of said original right of way to the point of curve in the boundary of said right of way; thence north along said curve 315.60 feet to point of beginning; (2) Begin at southeast corner of said Section 16; thence in a westerly direction along the south boundary of said Section 325.00 feet to the point of beginning of boundary of tract of land herein described; thence continuing in a westerly direction along said south boundary 100.00 feet; thence turning an angle of 90 degrees 00 minutes to the right in a northerly direction 100.00 feet; thence turning an angle of 90 degrees 00 minutes to the right in an easterly direction 100.00 feet; thence turning an angle of 90 degrees 00 minutes to the right in a southerly direction 100.00 feet to the point of beginning	1.93
18	The South-West quarter of South-West quarter	40.00
21	That part of the North-East quarter of North-West quarter except: (1) The North-West diagonal half of the North-West quarter of North-East quarter of North-West quarter and (2) That part of said quarter-quarter section lying southeast of outcrop of Atkins Seam	15.78
TOTAL TOWNSHIP		331.69

TOWNSHIP 20 SOUTH, RANGE 4 WEST

13	The South-East quarter of South-West quarter; the South-West quarter of South-East quarter	80.00
24	The South-East quarter of North-East quarter; the North-East quarter of North-West quarter; the South half of South-West quarter; the North-East quarter of South-East quarter; that part of the North-West quarter of North-West quarter described as follows: Begin at the northwest corner of said Section 24; thence in a southerly direction along the west boundary of said Section 24 a distance of 69.48 feet to intersection with the center line of right of way for public road; thence turning an angle of 123 degrees 06 minutes 30 seconds to the left in a northeasterly direction along the center line of said right of way 132.49 feet to intersection with the north boundary of said Section 24; thence turning an angle of 148 degrees 24 minutes to the left in a westerly direction along said north boundary 111.08 feet to the point of beginning	200.09
25	The North half of North-West quarter; the South-West quarter of North-West quarter	120.00
26	The North-East quarter of North-East quarter; 5 acres in the southeast corner of the North-West quarter of North-East quarter (being 627.00 feet east and west by 347.30 feet north and south); the South half of North-East quarter; the North-East quarter of South-West quarter; the South-West quarter of South-West quarter; the East half of the South-East quarter of South-West quarter; the North half of South-East quarter	305.00
27	The South-West quarter of South-East quarter	40.00

BOOK 370 PAGE 393



TOWNSHIP 20 SOUTH, RANGE 4 WEST

<u>SECTION</u>	<u>DESCRIPTION</u>	<u>ACRES</u>
33	<p>The following described tracts: (1) Begin at the southwest corner of the South-East quarter of South-East quarter; thence north along the west boundary of said quarter-quarter section 900.00 feet; thence turning an angle of 90 degrees 19 minutes to the right east 99.40 feet to intersection with the arc of a curve turning to the left southwest, south and southeast and having a radius of 869.02 feet, said arc of said curve also being the west boundary of right of way of Southern Railway as now located, said arc being subtended by a chord 336.60 feet in length, said chord forming an angle of 98 degrees 31 minutes to the right from the course above described as having a length of 99.40 feet; thence southwest, south and southeast along said arc 338.74 feet to point of beginning of a straight line tangent to said arc, said straight line also being the west boundary of said right of way; thence southeast along said straight line 310.13 feet to point of beginning of the arc of a curve turning to the right southwest and having a radius of 666.78 feet, said arc being subtended by a chord 260.22 feet in length, said arc also being the west boundary of said right of way; thence southwest along said arc 261.88 feet to intersection with the south boundary of said quarter-quarter section, said south boundary forming an angle of 81 degrees 24 minutes to the right from said chord; thence west along said south boundary 19.70 feet to point of beginning; (2) Begin at the southwest corner of said quarter-quarter section; thence east along the south boundary of said quarter-quarter section 125.50 feet to intersection with the arc of a curve turning to the left northeast and north, this being point of beginning of said excepted tract; also being a point in the east boundary of right of way of Southern Railway as now located, said arc having a radius of 766.78 feet, said arc being subtended by a chord 264.10 feet in length, said chord forming an angle of 82 degrees 44 minutes to the left from said south boundary; thence northeast and north along said arc and also along said east boundary of right of way 265.43 feet to intersection with a straight line radial to said arc, said radial line forming an angle of 80 degrees 05 minutes to the right from said chord; thence east along said radial line 80.00 feet to intersection with the arc of a curve turning to the right south and southwest, said arc having a radius of 846.78 feet and being subtended by a chord 267.36 feet in length, said chord forming an angle of 99 degrees 05 minutes to the right from said radial line thence south and southwest along said arc 268.49 feet to intersection with the south boundary of said quarter-quarter section; thence west along said south boundary 83.37 feet to point of beginning</p>	1.65
34	<p>The East half of North-East quarter; the North-East quarter of North-West quarter</p>	120.00
35	<p>The East half of East half of North-West quarter; the North-West quarter of North-West quarter</p>	80.00
TOTAL TOWNSHIP		946.74

BOOK 370 PAGE 394



TOWNSHIP 21 SOUTH, RANGE 3 WEST

<u>SECTION</u>	<u>DESCRIPTION</u>	<u>ACRES</u>
8	That part of the following described tract lying within the South-West quarter of South-West quarter: Begin at the southwest corner of said quarter-quarter section; thence north along west boundary 601.30 feet to center line of main track of Southern Railway Company; thence east and southeast along said center line 1,170.00 feet; thence southwest at right angles to center line 50.00 feet to point of beginning of boundary of tract herein excepted; thence southeast parallel with said center line and 50.00 feet distant therefrom 700.00 feet; thence south at right angles to center line 100.00 feet; thence northwest parallel with and 150.00 feet distant from center line 768.40 feet; thence northeast at right angles to center line 100.00 feet to point of beginning	1.34
TOTAL TOWNSHIP		1.34

TOWNSHIP 21 SOUTH, RANGE 4 WEST

4	The South-East quarter of North-East quarter	40.00
5	The South-East quarter of South-West quarter; the East half of South-East quarter; that part of the South-East quarter of North-East quarter described as follows: Begin at the southeast corner of said quarter-quarter section; thence in a westerly direction along the south boundary of said South-East quarter of North-East quarter 887.89 feet; thence turning an angle of 160 degrees 29 minutes to the right in a northeasterly direction 442.69 feet; thence turning an angle of 15 degrees 06 minutes to the right in a northeasterly direction 470.00 feet to intersection with the east boundary of said South-East quarter of North-East quarter; thence turning an angle of 93 degrees 49 minutes to the right in a southerly direction along said east boundary 184.09 feet to point of beginning	122.50
6	The South-East quarter of South-West quarter; the South half of South-East quarter	120.00
7	The North-East quarter of Section	160.00
9	The following described tracts located in the North-East quarter of North-West quarter: (1) Begin at the northeast corner of the North-East quarter of North-West quarter; thence west along the north boundary of said quarter-quarter section 211.45 feet; thence turning an angle of 94 degrees 23 minutes to the left southeast along the center line of right of way of Southern Railway Company as now located 696.00 feet; thence turning an angle of 90 degrees to the left northeast 50.00 feet to intersection with the east boundary of said right of way of Southern Railway Company, this being point of beginning; thence turning an angle of 90 degrees to the right southeast along said east boundary of right of way 372.75 feet to point of beginning of the arc of a curve turning to the left southeast and having a radius of 1,382.69 feet, said arc being subtended by a chord 198.72 feet in length; thence southeast along said arc and also along said east boundary of right of way 198.89 feet to intersection with a straight line radial to said arc, said radial line forming an angle of 94 degrees 07 minutes to the left from said chord;	

BOOK 370 PAGE 395



TOWNSHIP 21 SOUTH, RANGE 4 WEST

<u>SECTION</u>	<u>DESCRIPTION</u>	<u>ACRES</u>
9 (Cont.)	thence northeast along said radial line 50.00 feet to intersection with the arc of a curve turning to the right northwest and having a radius of 1,332.69 feet, said arc being subtended by a chord 191.54 feet in length; said chord forming an angle of 85 degrees 53 minutes to the left from said radial line; thence northwest along said arc 191.70 feet to point of beginning of a straight line tangent to said arc; thence northwest along said straight line 372.75 feet; thence turning an angle of 90 degrees to the left southwest 50.00 feet to point of beginning; (2) Begin at the northeast corner of the North-East quarter of North-West quarter; thence west along the north boundary of said quarter-quarter section 211.45 feet; thence turning an angle of 94 degrees 23 minutes to the left southeast along the center line of right of way of Southern Railway Company as now located 696.00 feet; thence turning an angle of 90 degrees 00 minutes to the right southwest along a straight line 50.00 feet to intersection with the west boundary of said right of way of Southern Railway Company, this being point of beginning of boundary; thence continuing southwest along said straight line 200.00 feet; thence turning an angle of 90 degrees 00 minutes to the left southeast 372.75 feet to point of beginning of the arc of a curve turning to the left and having a radius of 1,682.69 feet, said arc being subtended by a chord 241.82 feet in length; thence southeast along said arc 242.05 feet to intersection with a straight line radial to said arc, said radial line forming an angle of 94 degrees 07 minutes to the left from said chord; thence northeast along said radial line 200.00 feet to intersection with the west boundary of said right of way of Southern Railway Company, said intersection being in the arc of a curve turning to the right and having a radius of 1,482.69 feet, said arc being subtended by a chord 213.10 feet in length, said chord forming an angle of 85 degrees 53 minutes to the left from said radial line; thence northwest along said arc and also along said west boundary of right of way, 213.28 feet to point of beginning of a straight line tangent to said arc; thence northwest along said straight line and also along said west boundary of right of way 372.75 feet to point of beginning	3.41
21	Begin at the southwest corner of the North-East quarter of North-West quarter; thence east along the south boundary 90.50 feet; thence turning an angle of 68 degrees 37 minutes to the left northeast 341.90 feet to point of beginning of boundary of tract herein described; thence turning an angle of 90 degrees 00 minutes to the right southeast 200.00 feet; thence turning an angle of 90 degrees 00 minutes to the left northeast 400.00 feet; thence turning an angle of 90 degrees 00 minutes to the left northwest 200.00 feet; thence turning an angle of 90 degrees 00 minutes to the left southwest 400.00 feet to point of beginning	1.80
25	The West half of South-West quarter of South-West quarter	20.00
26	The South half of South-East quarter	80.00

BOOK 370 PAGE 396



TOWNSHIP 21 SOUTH, RANGE 4 WEST

<u>SECTION</u>	<u>DESCRIPTION</u>	<u>ACRES</u>
28	The South-East quarter of South-West quarter	40.00
32	That part of the North-East quarter of South-East quarter lying south of center line of Antioch-Marvel Road; the North half of South-East quarter of South-East quarter	35.00
33	The North-East quarter of North-West quarter; the West half of South-West quarter of South-West quarter; that part of the West half of North-East quarter described as follows: Begin at the southwest corner of the North-West quarter of North-East quarter; thence east along south boundary of said quarter-quarter section 499.60 feet to point of beginning; thence turning an angle of 55 degrees 47 minutes to the left northeast 521.40 feet to center line of right of way for public road conveyed by United States Steel Corporation to Shelby County, Alabama by deed dated June 1, 1955; thence turning an angle of 134 degrees 10 minutes right in a southeasterly direction along a straight line which is the center line of said right of way 513.16 feet to point of beginning of the arc of a curve tangent to said straight line, said arc turning to the left having a radius of 1,910.08 feet, being subtended by a central angle of 15 degrees 28 minutes and having a chord of 514.04 feet in length; thence in a southeasterly direction along said arc which is the center line of said right of way 512.62 feet; thence turning an angle of 125 degrees 22 minutes to the right from said chord in a northwesterly direction 617.66 feet; thence turning an angle of 18 degrees 13 minutes to the right in a northwesterly direction 195.00 feet; thence turning an angle of 90 degrees 00 minutes to the right in a northeasterly direction 334.25 feet to point of beginning	67.58
34	The South half of North-East quarter; the South-East quarter of South-West quarter; the North-East quarter of South-East quarter; the South half of South-East quarter	240.00
TOTAL TOWNSHIP		930.29
TOTAL GROUP NO. VI		3,102.51

GROUP NO. VIII - Lands in which USX Corporation owns mineral interests except one-third interest in coal only.

TOWNSHIP 21 SOUTH, RANGE 4 WEST

30	That part of the North half of North-East quarter described as follows: Begin at the northeast corner; thence south along the east boundary of said half-quarter section to the southeast corner thereof; thence west along the south boundary of said half-quarter section 2,439.60 feet to a point 221.78 feet east of the southwest corner of said half-quarter section; thence north along a straight line to intersection with the north boundary of said North half of North-East quarter at a point
----	--

BOOK 370 PAGE 397



TOWNSHIP 21 SOUTH, RANGE 4 WEST

<u>SECTION</u>	<u>DESCRIPTION</u>	<u>ACRES</u>
30 (Cont.)	221.00 feet east of the northwest corner of said half-quarter section; thence east along said north boundary 2,431.00 feet to point of beginning	73.25
TOTAL TOWNSHIP		73.25
TOTAL GROUP NO. VIII		73.25

GROUP NO. IX - Lands in which USX Corporation owns mineral interests except coal in the Thompson and Helena Seams only.

TOWNSHIP 20 SOUTH, RANGE 3 WEST

10	The North-East quarter of North-East quarter; that part of the North-East diagonal half of the North-East quarter of South-West quarter lying southeast of the top of Conglomerate Ridge; the North-West diagonal half of the North-West quarter of South-East quarter	70.80
TOTAL TOWNSHIP		70.80
TOTAL GROUP NO. IX		70.80

GROUP NO. X - Lands in which USX Corporation owns mineral interests only below the Atkins Seam.

TOWNSHIP 20 SOUTH, RANGE 3 WEST

21	That part of the North-East quarter of North-West quarter lying southeast of the outcrop of the Atkins Seam	19.22
TOTAL TOWNSHIP		19.22
TOTAL GROUP NO. X		19.22

GROUP NO. XII - Lands in which USX Corporation owns oil and gas rights only.

TOWNSHIP 19 SOUTH, RANGE 2 WEST

3	That part of the North-West quarter of the Section described as follows: (1) Lot 1 as shown by Map of Butte Woods Ranch Addition to Altadena Valley, said map being recorded in the Office of the Judge of Probate of Shelby County, Alabama, in Map Book 5 at Page 1, said lot being located in the North-West quarter of North-West quarter of Said Section 3; (2) Begin at the southeast corner of said East half of North-West quarter; thence in a northerly direction along the east boundary of said East half of North-West quarter to a point 310.00 feet south of the northeast corner of said East half of North-West quarter; thence turning an angle of 80 degrees 30 minutes to the left in a northwesterly direction 500.00 feet; thence turning an angle of 11 degrees 35 minutes 55 seconds to the left in a southwesterly direction 824.42 feet to intersection with the west boundary of said East half of North-West quarter at a point 310.00 feet south of the northwest corner of said East half of North-West quarter; thence turning an angle of 87 degrees 46 minutes 30 seconds to	
---	---	--



TOWNSHIP 19 SOUTH, RANGE 2 WEST

<u>SECTION</u>	<u>DESCRIPTION</u>	<u>ACRES</u>
3 (Cont.)	the left in a southerly direction along said west boundary 854.04 feet to intersection with the northeasterly boundary of Old Caldwell Mill Road as shown by Map of Altadena Park recorded in the Office of the Judge of Probate of Shelby County, Alabama in Map Book 5 at Page 73; thence southeasterly along said northeast boundary of Old Caldwell Mill Road 268.28 feet, more or less, to the northwest corner of Block 1 as shown by Map of Altadena Park, said map being recorded in the Office of the Judge of Probate of Shelby County, Alabama in Map Book 5 at Page 73; thence in a northeasterly direction along the northwest boundary of said Block 1 a distance of 250.00 feet, to the most northerly corner of said Block 1; thence southerly along the easterly boundary of said Block 1 to intersection with the sound boundary of said East half of North-West quarter; thence in an easterly direction along said south boundary 1,154.16 feet, more or less, to the point of beginning.	66.86
17	The South half of South-West quarter of North-West quarter of North-East quarter; the South-West quarter of North-East quarter; the North-West diagonal half of South-East quarter of North-East quarter	65.00
TOTAL TOWNSHIP		131.86
TOTAL GROUP NO. XII		131.86

GROUP NO. XVI - Lands in which USX Corporation owns mineral interests except coal in the Waterworks Seam and any seam above.

TOWNSHIP 18 SOUTH, RANGE 2 WEST

35	The South-West diagonal half of the North-East quarter of South-West quarter; the South-East diagonal half of the West half of South-East quarter; the South-East quarter of South-East quarter	100.00
TOTAL TOWNSHIP		100.00
TOTAL GROUP XVI		100.00

STATE OF ALA. SHELBY CO.  
I CERTIFY THIS  
INSTRUMENT WAS FILED

91 OCT 28 PM 3:21

*James H. Snowden, Jr.*  
JUDGE OF PROBATE

1. Seal Fee	\$	
2. Notary Fee	\$	
3. Recording Fee	\$	705.00
4. Indexing Fee	\$	3.00
5. No Tax Fee	\$	
6. Certified Fee	\$	1.00
MINERAL TAX	\$	1382.50
Total	\$	2091.50



## EXHIBIT A

BIBB COUNTY, ALABAMA

GROUP NO. I - Lands in which USX Corporation owns all interests.

TOWNSHIP 21 SOUTH, RANGE 4 WEST

<u>SECTION</u>	<u>DESCRIPTION</u>	<u>ACRES</u>
31	The South-East quarter of South-West quarter; the South-West quarter of South-East quarter	80.00
32	The South-East quarter of South-West quarter; the South-West quarter of South-East quarter	80.00
TOTAL TOWNSHIP		160.00

TOWNSHIP 21 SOUTH, RANGE 5 WEST

36	The South-East quarter of South-West quarter; the South half of South-East quarter	120.00
TOTAL TOWNSHIP		120.00

TOWNSHIP 22 SOUTH, RANGE 4 WEST

17	The North-West quarter of South-West quarter; the South half of South-West quarter	120.00
18	The West half of North-West quarter; the South half of Section	400.00
19	The entire Section	640.00
20	The South-West quarter of Section	160.00
29	The West half of fractional Section (Fraction B)	38.40
30	The entire Section (fractional)	79.99
TOTAL TOWNSHIP		1,438.39

TOWNSHIP 22 SOUTH, RANGE 5 WEST

2	The North half of North-East quarter; the South-West quarter of North-East quarter; the South-East quarter of North-West quarter; the North-East quarter of South-West quarter	200.00
6	The East half of Section; the South half of North-West quarter; the South-West quarter of Section	560.00
7	The entire Section except the North half of South-West quarter	560.00
8	The North-East quarter of Section; the South half of Section	480.00
13	The entire Section	640.00
14	The North-West quarter of North-East quarter; the South-East quarter of North-East quarter; the East half of South-West quarter; the South-East quarter of Section	320.00

BOOK 370 PAGE 400

732.01



TOWNSHIP 22 SOUTH, RANGE 5 WEST

<u>SECTION</u>	<u>DESCRIPTION</u>	<u>ACRES</u>
17	The entire Section	640.00
18	<p>The entire Section except the following described tracts:</p> <p>(1) Begin at the southeast corner of the North-West quarter of South-East quarter; thence west along the south boundary 64.00 feet; thence turning an angle of 89 degrees 08 minutes 15 seconds to the right north 19.70 feet to point of beginning of boundary of tract herein executed; thence continuing north along a projection of the last above described course 2,625.90 feet; thence turning an angle of 89 degrees 55 minutes 45 seconds to the left west 2,601.20 feet; thence turning an angle of 90 degrees 59 minutes to the left south 2,643.40 feet; thence turning an angle of 89 degrees 25 minutes 30 seconds to the left east 2,605.60 feet to point of beginning;</p> <p>(2) Begin at the northwest corner of the South-East quarter of South-West quarter; thence east along the north boundary 320.50 feet; thence turning an angle of 89 degrees 53 minutes to the right southeast 6.95 feet to point of beginning of boundary of tract herein excepted; thence turning an angle of 90 degrees to the left east 150.00 feet; thence turning an angle of 90 degrees to the right south 50.00 feet; thence turning an angle of 90 degrees to the right west 150.00 feet; thence turning an angle of 90 degrees to the right north 50.00 feet to point of beginning; (3) Begin at the northeast corner of the South-West quarter of South-West quarter of said Section 18; thence west along the north boundary of said quarter-quarter section 41.40 feet to the point of beginning of boundary of tract of land herein described; thence turning an angle of 89 degrees 10 minutes 15 seconds to the right in a northerly direction 12.00 feet; thence turning an angle of 90 degrees 36 minutes to the right in an easterly direction 325.00 feet; thence turning an angle of 90 degrees 00 minutes to the right in a southerly direction 170.00 feet; thence turning an angle of 90 degrees 00 minutes to the right in a westerly direction 323.22 feet; thence turning an angle of 89 degrees 24 minutes to the right in a northerly direction 170.01 feet to point of beginning; (4) Begin at the southwest corner of said Section, thence north along the west boundary 813.63 feet to the point of beginning of a tract of land herein excepted; thence turning an angle of 159 degrees 15 minutes to the right in a southeasterly direction 401.30 feet; thence turning an angle of 90 degrees 00 minutes to the left in a northeasterly direction 369.49 feet to the intersection with a line 25.00 feet northeast of and parallel with the northeast boundary of right of way conveyed by Tennessee Coal, Iron and Railroad Company to Woodstock &amp; Blocton Railway Company (now Southern Railway Company) by deed dated May 20, 1929; thence northerly and northwesterly along said line 1,437.90 feet to the intersection with said west boundary of said Section; thence southerly along west boundary to the point of beginning</p>	469.42
19	<p>The entire Section except: (1) That part of the South-West quarter of North-West quarter following described, so long as said tract is used for church and school purposes: Begin at the northwest corner of said Section; thence south along the west boundary 1,761.40 feet; thence turning an angle of 119 degrees</p>	

BOOK 370 PAGE 401



TOWNSHIP 22 SOUTH, RANGE 5 WEST

<u>SECTION</u>	<u>DESCRIPTION</u>	<u>ACRES</u>
19 (Cont.)	55 minutes to the left northeast 392.70 feet to point of beginning of boundary of tract herein excepted; thence turning an angle of 78 degrees 35 minutes to the right southeast 231.33 feet; thence turning an angle of 78 degrees 35 minutes to the left northeast 250.00 feet; thence turning an angle of 101 degrees 25 minutes to the left northwest 231.33 feet; thence turning an angle of 78 degrees 35 minutes to the left southwest 250.00 feet to point of beginning; (2) That part of the North-West quarter of North-East quarter described as follows: Begin at the northwest corner of said quarter-quarter section; thence east along the north boundary 199.00 feet; thence south parallel with the west boundary 516.50 feet to point of beginning of boundary of tract herein excepted; thence east parallel with the north boundary 150.00 feet; thence south parallel with the west boundary 400.00 feet; thence west parallel with the north boundary 150.00 feet; thence north parallel with the west boundary 400.00 feet to point of beginning; (3) That part of the North-West quarter of North-East quarter described as follows: Begin at the northwest corner of said quarter-quarter section; thence east along the north boundary 199.00 feet; thence south parallel with the west boundary 916.50 feet; thence east parallel with the north boundary 200.00 feet to point of beginning of boundary of tract herein excepted; thence north parallel with the west boundary 50.00 feet; thence east parallel with the north boundary 150.00 feet; thence south parallel with the west boundary 50.00 feet; thence west parallel with the north boundary 150.00 feet to point of beginning	637.15
20	The entire Section	640.00
21	The entire Section except the South-West quarter of South-East quarter	600.00
22	The entire Section	640.00
23	The entire Section except the following described tract located in the South half of North-East quarter: Begin at the northeast corner of Section; thence west along the north boundary 1,013.80 feet to the center line of main track of the Southern Railway Company between Gurnee Junction and Blocton; thence turning an angle of 39 degrees 49 minutes 30 seconds to the left southwest 203.37 feet along said center line; thence turning an angle of 90 degrees to the left southeast 50.00 feet to point of beginning of boundary of tract herein excepted, said point of beginning being in the southeast boundary of right of way of said Southern Railway Company; thence turning an angle of 90 degrees to the right southwest 1,200.00 feet parallel with and 50.00 feet distant from said center line of said main track; thence turning an angle of 90 degrees to the left southeast 66.66 feet; thence turning an angle of 90 degrees to the left northeast 1,200.00 feet; thence turning an angle of 90 degrees to the left northwest 66.66 feet to point of beginning	638.17
24	The entire Section	640.00

BOOK 370 PAGE 402



TOWNSHIP 22 SOUTH, RANGE 5 WEST

<u>SECTION</u>	<u>DESCRIPTION</u>	<u>ACRES</u>
25	The entire Section (fractional)	89.88
28	Fraction "D"	33.56
29	The entire Section (fractional)	145.14
30	The entire Section (fractional)	155.54
TOTAL TOWNSHIP		8,088.86

TOWNSHIP 22 SOUTH, RANGE 6 WEST

12	The North-West quarter of North-East quarter; the South-East quarter of North-East quarter; the South-East quarter of Section except the following described tract: Begin at the northwest corner of said South-East quarter; thence east along the north boundary 306.30 feet; thence turning an angle of 81 degrees 42 minutes to the right southeast along a line parallel with the west side of and 50.00 feet distant from the center line of the main track of the Woodstock & Blocton Railroad Company 644.00 feet; thence turning an angle of 79 degrees 27 minutes to the right southwest 420.30 feet to the west boundary of said South-East quarter; thence north along said west boundary 773.00 feet to point of beginning	234.57
13	The North-East quarter except that part of the South-West quarter of North-East quarter described as follows: Begin at a point in the south boundary of said quarter-quarter section 50.00 feet east of the southwest corner; thence turning an angle of 90 degrees 02 minutes 30 seconds to the left north along a line 50.00 feet east of and parallel with the west boundary of said quarter-quarter section 661.70 feet; thence turning an angle of 90 degrees 02 minutes 30 seconds to the right east along a line parallel with the south boundary of said quarter-quarter section 690.00 feet; thence turning an angle of 89 degrees 57 minutes 30 seconds to the right south along a line parallel with said west boundary 661.70 feet to the south boundary; thence turning an angle of 90 degrees 02 minutes 30 seconds to the right west along said south boundary 690.00 feet to point of beginning; the North-West quarter of Section except that part of the South-West quarter of North-West quarter described as follows: Begin at the southwest corner of said quarter-quarter section; thence in a northerly direction along the west boundary of said quarter-quarter section 1,146.78 feet to intersection with the center line of a road; thence turning an angle of 61 degrees 49 minutes 54 seconds to the right in a northeasterly direction along a straight line which is the center line of said road 83.19 feet; thence turning an angle of 39 degrees 00 minutes 12 seconds to the right in a southeasterly direction along a straight line which is the center line of said road 178.83 feet to point of beginning of the arc of a curve tangent to said straight line, said arc turning to the right, having a radius of 165.00 feet and being subtended by a central angle of 43 degrees 13 minutes 36 seconds; thence in a southeasterly direction along said arc which is the center line of said road 124.48 feet; thence in a	

BOOK 370 PAGE 403



TOWNSHIP 22 SOUTH, RANGE 6 WEST

SECTION

DESCRIPTION

ACRES

13  
(Cont.)

southeasterly direction along a straight line tangent to said arc which is the center line of said road 167.20 feet to intersection with the center line of transmission line easement conveyed by Tennessee Coal, Iron and Railroad Company to Alabama Power Company by deed dated June 30, 1925; thence turning an angle of 38 degrees 39 minutes 54 seconds to the right in a southwesterly direction along the center line of said easement 693.67 feet; thence turning an angle of 3 degrees 45 minutes 36 seconds to the left in a southerly direction along the center line of said easement 258.27 feet to intersection with the south boundary of said quarter-quarter section; thence turning an angle of 90 degrees 56 minutes 54 seconds to the right in a westerly direction along said south boundary 421.25 feet to the point of beginning; the South-East quarter of the Section except the following described tracts: (1) Begin at the southwest corner of the North-East quarter of South-East quarter of Section 13, Township 22 South, Range 6 West; thence in a northeasterly direction along a line forming an angle of 88 degrees 18 minutes with the west boundary of said quarter-quarter section, 139.90 feet to point of beginning of boundary of tract of land herein conveyed; thence turning an angle of 39 degrees 10 minutes to the left 150.20 feet in a northeasterly direction; thence turning an angle of 89 degrees 56 minutes to the right 150.20 feet in a southeasterly direction; thence turning an angle of 90 degrees 04 minutes to the right 150.20 feet in a southwesterly direction; thence turning an angle of 89 degrees 56 minutes to the right 150.20 feet in a northwesterly direction to point of beginning; (2) Begin at the northwest corner of the North-West quarter of South-East quarter; thence east along the north boundary 790.00 feet; thence turning an angle of 89 degrees 57 minutes 30 seconds to the left east 536.29 feet to the east boundary of said quarter-quarter section; thence continue easterly along a straight line projection of last mentioned course 400.00 feet; thence turning an angle of 89 degrees 54 minutes to the right in a southerly direction 550.00 feet; thence turning an angle of 90 degrees 06 minutes to the right in a westerly direction 400.00 feet to the east boundary of said North-West quarter of South-East quarter; thence south along said east boundary and also along the east boundary of the South-West quarter of South-East quarter 310.30 feet to the southeast boundary of Main Street; thence turning an angle of 130 degrees 05 minutes to the left in a northeasterly direction 11.80 feet to point of beginning of the arc of a curve tangent to said straight line, said arc turning to the right, having a radius of 70.00 feet, and being subtended by a central angle of 91 degrees 05 minutes; thence northeast, east and southeast along said arc 111.28 feet; thence southeast along a straight line tangent to said arc 158.00 feet; thence turning an angle of 16 degrees 56 minutes to the right in a southeasterly direction 66.00 feet; thence turning an angle of 71 degrees 59 minutes to the right in a southwesterly direction 952.36 feet; thence turning an angle of 58 degrees 28 minutes to the right in a northwesterly direction 350.30 feet; thence turning an angle of 119 degrees 44 minutes to the left in a southeasterly direction 40.34 feet; thence turning an angle of 29 degrees 55 minutes to the right southwest

BOOK 370 PAGE 404



TOWNSHIP 22 SOUTH, RANGE 6 WEST

<u>SECTION</u>	<u>DESCRIPTION</u>	<u>ACRES</u>
13 (Cont.)	<p>216.70 feet; thence turning an angle of 87 degrees 43 minutes to the right northwest 234.23 feet; thence turning an angle of 106 degrees 06 minutes to the left south 146.10 feet; thence turning an angle of 90 degrees to the right west 215.00 feet to the west boundary of said South-West quarter of South-East quarter; thence turning an angle of 90 degrees to the right north 2,426.15 feet along said west boundary and also along the west boundary of the North-West quarter of South-East quarter to point of beginning; (3) Begin at the southeast corner of said Section 13; thence in a westerly direction along the south boundary of said section 897.82 feet to intersection with the center line of right of way for the Blocton-Piper Road; thence turning an angle of 38 degrees 06 minutes to the right in a northwesterly direction along a straight line which is the center line of said right of way 362.40 feet to the point of beginning of boundary of tract of land herein described; thence leaving the center line of said Blocton-Piper Road and continuing in a northwesterly direction along said straight line 139.79 feet to the point of beginning of the arc of a curve tangent to said straight line; said arc turning to the right, having a radius of 1,413.38 feet; and being subtended by a central angle of 6 degrees 04 minutes 30 seconds; thence northwesterly along said arc 149.86 feet; thence northwesterly along a straight line tangent to said arc 24.90 feet; thence turning an angle of 95 degrees 23 minutes 30 seconds to the right in a northeasterly direction 582.41 feet to intersection with the center line of a public road; thence turning an angle of 111 degrees 10 minutes to the right in a southeasterly direction along the center line of said road 332.56 feet; thence turning an angle of 68 degrees 50 minutes to the right in a southwesterly direction 410.36 feet to the point of beginning; (4) Begin at the southeast corner of said Section 13; thence north along the east boundary of said Section 13, 813.63 feet to the point of beginning of a tract of land herein described; thence turning an angle of 20 degrees 45 minutes to the left in a northwesterly direction 1,150.00 feet; thence turning an angle of 90 degrees 00 minutes to the right in a northeasterly direction 249.68 feet to the intersection with the center line of a railroad; thence turning an angle of 56 degrees 17 minutes to the right in a southeasterly direction along said center line of railroad 213.73 feet to the intersection with said east boundary of Section 13; thence south along said east boundary to point of beginning</p>	384.33
14	<p>The West half of South-East quarter except the following described tracts: (1) Begin at the southeast corner of South-West quarter of South-East quarter, thence west along the south boundary of said Section 329.91 feet; thence turning an angle of 90 degrees 00 minutes to the right in a northerly direction 385.18 feet to the intersection with the center line of a public road; thence easterly and northeasterly along said center line 303.22 feet to the intersection with the center line of a right of way for a public road conveyed by Tennessee Coal, Iron and Railroad Company to Bibb County, Alabama by deed dated September 29, 1923; thence turning an angle of 121 degrees 20 minutes and continuing southerly along said center line 119.95 feet; thence east 70.80 feet</p>	

BOOK 370 PAGE 405



TOWNSHIP 22 SOUTH, RANGE 6 WEST

SECTION

DESCRIPTION

ACRES

14  
(Cont.)

to intersection with the east boundary of said South-West quarter of South-East quarter; thence south along said east boundary 616.20 feet to the point of beginning; (2) Begin at the southwest corner of the South-West quarter of South-East quarter; thence east along the south boundary of said South-West quarter of South-East quarter 25.00 feet; thence turning an angle of 90 degrees 08 minutes to the left in a northerly direction 220.00 feet; thence turning an angle of 90 degrees 00 minutes to the right in an easterly direction 105.40 feet to the point of beginning of a tract of land herein excepted; thence turning an angle of 90 degrees 00 minutes to the left in a northerly direction 100.00 feet; thence turning an angle of 90 degrees 00 minutes to the right in an easterly direction 150.00 feet; thence turning an angle of 90 degrees 00 minutes to the right in a southerly direction 150.00 feet; thence turning an angle of 90 degrees 00 minutes to the right in a westerly direction 150.00 feet; thence turning an angle of 90 degrees 00 minutes to the right in a northerly direction 50.00 feet to the point of beginning

76.61

22

The South half of Section except the North-East quarter of South-East quarter

280.00

23

The entire Section except the following described Tracts: (1) Begin at the northwest corner of said Section; thence in a southerly direction along the west boundary of said Section to a point 1,510.97 feet south of the northwest corner of the North-West quarter of South-West quarter of said Section, said point being the center line of a public road; thence turning an angle of 62 degrees 44 minutes 18 seconds to the left in a southeasterly direction along a straight line which is the center line of said public road 118.89 feet to point of beginning of the arc of a curve tangent to said straight line, said arc turning to the right, having a radius of 2,864.93 feet and being subtended by a central angle of 4 degrees 13 minutes; thence in a southeasterly direction along said arc which is the center line of said public road 210.84 feet; thence in a southeasterly direction along a straight line tangent to said arc which is the center line of said public road 20.27 feet; thence turning an angle of 101 degrees 35 minutes 09 seconds to the left in a northeasterly direction 1,573.00 feet; thence turning an angle of 65 degrees 08 minutes 45 seconds to the right in a northeasterly direction 525.00 feet to intersection with the center line of right of way for a public road (Alabama Highway No. 5) conveyed by United States Steel Corporation to State of Alabama by deed dated September 19, 1958; thence turning an angle of 86 degrees 34 minutes 48 seconds to the left in a northerly direction along a straight line which is the center line of said Alabama Highway No. 5, 900.68 feet to point of beginning of the arc of a curve tangent to said straight line, said arc turning to the left, having a radius of 5,729.65 feet, being subtended by a central angle of 6 degrees 13 minutes 09 seconds and having a chord of 621.61 feet in length; thence northerly and thence northwesterly along said arc which is the center line of said right of way 621.92 feet to intersection with center line of right of way for Bibb County Highway No. 24; thence easterly and thence northeasterly along

BOOK 370 PAGE 406



TOWNSHIP 22 SOUTH, RANGE 6 WEST

<u>SECTION</u>	<u>DESCRIPTION</u>	<u>ACRES</u>
23 (Cont.)	said center line 2,052 feet to the northwest corner of Victory Baptist Church Property; thence southeasterly along the west boundary of said Church Property and the west boundary of Bibb County Board of Education Property 1,395.69 feet; thence turning an angle of 78 degrees 39 minutes 06 seconds to the left easterly 503.98 feet to center line of a public road; thence northerly along said center line 128.39 feet; thence turning an angle of 71 degrees 37 minutes to the right in an easterly direction 1,442.74 feet to the intersection with the east boundary of Section 23; thence northerly along said east boundary to the northeast corner of said Section; thence westerly along the north boundary of said Section 1,656.52 feet to the intersection of said north boundary with the west boundary of McKinney Property; thence in a southerly direction along said west boundary of McKinney Property 313.10 feet to intersection with said center line of Bibb County Highway No. 24; thence westerly along said center line 389.97 feet to intersection with the center line of a public road, also being the east boundary of Smitherman Property; thence northwesterly along said center line which is also the east boundary of same Property 687.56 feet; thence north 43.44 feet to intersection with said north boundary of Section 23; thence in a westerly direction along said north boundary to the northwest corner of said Section; thence southerly along the west boundary of said Section to a point 1,510.97 feet south of the northwest corner of the North-West quarter of South-West quarter, said point also being the point of beginning; (2) Begin at the southeast corner of said Section 23; thence in a westerly direction along the south boundary of said Section 210.29 feet to the point of beginning of boundary of tract of land herein described; thence continuing in a westerly direction along said south boundary 400.00 feet; thence turning an angle of 90 degrees 00 minutes to the right in a northerly direction 200.00 feet; thence turning an angle of 90 degrees 00 minutes to the right in an easterly direction 400.00 feet; thence turning an angle of 90 degrees 00 minutes to the right in a southerly direction 200.00 feet to the point of beginning	413.75
24	The entire Section except that part of the North-West quarter of North-West quarter described as follows: Begin at the northwest corner; thence east along the north boundary of said quarter-quarter section 849.00 feet to point of beginning; thence turning an angle of 89 degrees 46 minutes to the right in a southerly direction 473.48 feet; thence turning an angle of 90 degrees 14 minutes to the right in a westerly direction 630.00 feet; thence turning an angle of 90 degrees 14 minutes to the left in a southerly direction to intersection with the center line of Little Creek; thence westerly along said center line to intersection with the west boundary of said quarter-quarter section; thence in a northerly direction along said west boundary to point of beginning	627.02
25	The entire Section (fractional)	169.58
26	The entire fractional Section except the following	

BOOK 370 PAGE 407



TOWNSHIP 22 SOUTH, RANGE 6 WEST

<u>SECTION</u>	<u>DESCRIPTION</u>	<u>ACRES</u>
26 (Cont.)	described tracts: (1) Begin at the northeast corner; thence west along the north boundary 980.00 feet; thence turning an angle of 90 degrees 06 minutes to the left south 210.00 feet; thence turning an angle of 90 degrees 06 minutes to the right west 13.00 feet; thence turning an angle of 90 degrees 06 minutes to the left south 13.00 feet; thence turning an angle of 90 degrees 06 minutes to the right west 357.20 feet; thence turning an angle of 90 degrees 06 minutes to the left south 210.00 feet; thence turning an angle of 89 degrees 54 minutes to the left east 589.00 feet; thence turning an angle of 96 degrees 42 minutes to the right southwest 795.20 feet; thence turning an angle of 82 degrees 20 minutes to the right west 494.00 feet; thence turning an angle of 89 degrees 09 minutes to the left south 201.70 feet to the south boundary of said Section; thence turning an angle of 90 degrees 51 minutes to the left east along said south boundary 1,352.00 feet to the southeast corner; thence north along the east boundary 1,410.00 feet to point of beginning; (2) Begin at the northeast corner of said Section 26, thence west along the north boundary of said Section 26 a distance of 2,661.83 feet; thence turning an angle of 90 degrees 00 minutes to the left in a southerly direction 598.04 feet to the point of beginning of boundary of tract of land herein described; thence turning an angle of 46 degrees 24 minutes 12 seconds to the left in a southeasterly direction 50.00 feet; thence turning an angle of 90 degrees 00 minutes to the right in a southwesterly direction 50.00 feet; thence turning an angle of 90 degrees 00 minutes to the right in a northwesterly direction 50.00 feet; thence turning an angle of 90 degrees 00 minutes to the right in a northeasterly direction along a straight line which is 25.00 feet southeasterly of and parallel to the center line of a public road 50.00 feet to the point of beginning	146.16
27	Fractions "A" and "B"	92.74
TOTAL TOWNSHIP		2,424.76

TOWNSHIP 24 NORTH, RANGE 9 EAST

- The North half of North-East quarter except that part of the North-West quarter of North-East quarter described as follows: Begin at the northeast corner of said Section 1; thence west along the north boundary of said Section 1 a distance of 1,255.00 feet, more or less, to the southeast corner of Section 26, Township 22 South, Range 6 West; thence continue west along said north boundary of Section 1 a distance of 533.57 feet to the point of beginning of boundary of tract of land herein described; thence continue west along said north boundary 374.00 feet; thence turning an angle of 90 degrees 00 minutes to the left in a southerly direction 53.40 feet to intersection with the center line of a public road; thence turning an angle of 67 degrees 26 minutes 30 seconds to the left in a southeasterly direction along a straight line which is the center line of said road 15.17 feet to a point of beginning of the arc of a curve tangent to said straight line, said arc turning to the left, having a radius of 100.00 feet and being



TOWNSHIP 24 NORTH, RANGE 9 EAST

<u>SECTION</u>	<u>DESCRIPTION</u>	<u>ACRES</u>
1 (Cont.)	subtended by a central angle of 23 degrees 24 minutes; thence southeasterly and easterly along said arc which is the center line of said public road 40.84 feet; thence in an easterly direction along a straight line which is tangent to said arc and is the center line of said public road 78.18 feet to the point of beginning of the arc of a curve tangent to said straight line, said arc turning to the right, having a radius of 330.00 feet and being subtended by a central angle of 24 degrees 09 minutes; thence southeasterly along said arc which is the center line of said public road 139.09 feet; thence in a southeasterly direction along a straight line which is tangent to said arc and is the center line of said public road 80.81 feet to the point of beginning of the arc of a curve tangent to said straight line, said arc turning to the left, having a radius of 185.00 feet, being subtended by a central angle of 10 degrees 31 minutes 23 seconds and having a chord 33.93 feet in length; thence southeasterly along said arc which is the center line of said public road 33.98 feet; thence turning an angle of 108 degrees 02 minutes 48 seconds to the left from said chord in a northerly direction 135.00 feet to the point of beginning; the North-West quarter of the Section except that part of the South-East quarter of North-West quarter lying east of old Alabama Highway No. 5	207.24
2	The North half of Section	320.00
		<hr/>
		TOTAL TOWNSHIP 527.24

BOOK 370 PAGE 409

TOWNSHIP 24 NORTH, RANGE 10 EAST

5	The entire Section	640.00
6	The entire Section	640.00
7	The entire Section	640.00
8	The West half of West half	160.00
18	The entire Section	640.00
		<hr/>
		TOTAL TOWNSHIP 2,720.00
		TOTAL GROUP NO. 1 15,479.25

GROUP NO. VI - Land in which USX Corporation owns mineral interests only.

TOWNSHIP 21 SOUTH, RANGE 4 WEST

31	The South-East quarter of South-East quarter	40.00
32	The South-West quarter of South-West quarter	40.00
		<hr/>
		TOTAL TOWNSHIP 80.00



TOWNSHIP 21 SOUTH, RANGE 5 WEST

<u>SECTION</u>	<u>DESCRIPTION</u>	<u>ACRES</u>
31	The East half of South-West quarter	80.00
TOTAL TOWNSHIP		80.00

TOWNSHIP 22 SOUTH, RANGE 5 WEST

7	The North half of South-West quarter	80.00
8	The North-West quarter	160.00
10	The South-East quarter	160.00
18	<p>The following described tracts located in the South-East quarter of South-West quarter:</p> <p>(1) Begin at the northwest corner of the South-East quarter of South-West quarter; thence east along the north boundary 320.50 feet; thence turning an angle of 89 degrees 53 minutes to the right southeast 6.95 feet to point of beginning; thence turning an angle of 90 degrees to the left east 150.00 feet; thence turning an angle of 90 degrees to the right south 50.00 feet; thence turning an angle of 90 degrees to the right west 150.00 feet; thence turning an angle of 90 degrees to the right north 50.00 feet to point of beginning; (2) Begin at the northwest corner of said South-East quarter of South-West quarter; thence east along the north boundary 135.00 feet; thence turning an angle of 89 degrees 53 minutes to the right south 7.30 feet to point of beginning; thence turning an angle of 90 degrees 00 minutes to the left east 150.00 feet; thence turning an angle of 90 degrees to the right</p>	0.69
19	<p>The following described part of the South-West quarter of North-West quarter, so long as said tract is used for church and school purposes: Begin at the northwest corner of Section; thence south along the west boundary 1,761.40 feet; thence turning an angle of 119 degrees 55 minutes to the left northeast 392.70 feet to point of beginning; thence turning an angle of 78 degrees 35 minutes to the right southeast 231.33 feet; thence turning an angle of 78 degrees 35 minutes to the left northeast 250.00 feet; thence turning an angle of 101 degrees 25 minutes to the left northwest 231.33 feet; thence turning an angle of 78 degrees 35 minutes to the left southwest 250.00 feet to point of beginning; the following described tracts located in the North-West quarter of North-East: (1) Begin at the northwest corner of said quarter-quarter section; thence east along the north boundary 199.00 feet; thence south parallel with the west boundary 516.50 feet to point of beginning; thence east parallel with the north boundary 150.00 feet; thence south parallel with the west boundary 400.00 feet; thence west parallel with the north boundary 150.00 feet; thence north parallel with the west boundary 400.00 feet to point of beginning; (2) that part of the North-West quarter of North-East quarter described as follows: Begin at the northwest corner of said quarter-quarter section; thence east along the north boundary 199.00 feet; thence south parallel with the west boundary 916.50 feet; thence east parallel with the north boundary 200.00 feet to point of beginning; thence north parallel with the west boundary 50.00 feet; thence east parallel with</p>	

BOOK 370 PAGE 410



TOWNSHIP 22 SOUTH, RANGE 5 WEST

<u>SECTION</u>	<u>DESCRIPTION</u>	<u>ACRES</u>
19 (Cont.)	the north boundary 150.00 feet; thence south parallel with the west boundary 50.00 feet; thence west parallel with the north boundary 150.00 feet to point of beginning	2.85
23	The following described tract located in the South half of North-East quarter: Begin at the northeast corner of Section; thence west along the north boundary 1,013.80 feet to the center line of main track of the Southern Railway Company between Gurnee Junction and Blocton; thence turning an angle of 39 degrees 49 minutes 30 seconds to the left southwest 203.07 feet along said center line; thence turning an angle of 90 degrees to the left southeast 50.00 feet to point of beginning, said point of beginning being in the southeast boundary of right of way of said Southern Railway Company; thence turning an angle of 90 degrees to the right southwest 1,200.00 feet parallel with and 50.00 feet distant from said center line of said main track; thence turning an angle of 90 degrees to the left southeast 66.66 feet; thence turning an angle of 90 degrees to the left northeast 1,200.00 feet; thence turning an angle of 90 degrees to the left northwest 66.66 feet to point of beginning	1.83
TOTAL TOWNSHIP		405.37

TOWNSHIP 22 SOUTH, RANGE 6 WEST

13	That part of the South-West quarter of North-East quarter described as follows: Begin at a point in the south boundary of said quarter-quarter section 50.00 feet east of the southwest corner; thence turning an angle of 90 degrees 02 minutes 30 seconds to the left north along a line 50.00 feet east of and parallel with the west boundary of said quarter-quarter section 661.70 feet; thence turning an angle of 90 degrees 02 minutes 30 seconds to the right east along a line parallel with the south boundary of said quarter-quarter section 690.00 feet; thence turning an angle of 89 degrees 57 minutes 30 seconds to the right south along a line parallel with said west boundary 661.70 feet to the south boundary; thence turning an angle of 90 degrees 02 minutes 30 seconds to the right west along said south boundary 690.00 feet to point of beginning; that part of the South-West quarter of North-West quarter described as follows: Begin at the southwest corner of said quarter-quarter section; thence in a northerly direction along the west boundary of said quarter-quarter section 1,146.78 feet to intersection with the center line of a road; thence turning an angle of 61 degrees 49 minutes 54 seconds to the right in a northeasterly direction along a straight line which is the center line of said road 83.19 feet; thence turning an angle of 39 degrees 00 minutes 12 seconds to the right in a southeasterly direction along a straight line which is the center line of said road 178.83 feet to point of beginning of the arc of a curve tangent to said straight line, said arc turning to the right, having a radius of 165.00 feet and being subtended by a central angle of 43 degrees 13 minutes 36 seconds; thence in a southeasterly direction along said arc which is the center line of said road 124.48 feet; thence in a southeasterly direction along a straight line tangent	
----	--	--

BOOK 370 PAGE 411



TOWNSHIP 22 SOUTH, RANGE 6 WEST

<u>SECTION</u>	<u>DESCRIPTION</u>	<u>ACRES</u>
13 (Cont.)	<p>to said arc which is the center line of said road 167.20 feet to intersection with the center line of transmission line easement conveyed by Tennessee Coal, Iron and Railroad Company to Alabama Power Company by deed dated June 30, 1925; thence turning an angle of 38 degrees 39 minutes 54 seconds to the right in a southwesterly direction along the center line of said easement 693.67 feet; thence turning an angle of 3 degrees 45 minutes 36 seconds to the left in a southerly direction along the center line of said easement 258.27 feet to intersection with the south boundary of said quarter-quarter section; thence turning an angle of 90 degrees 56 minutes 54 seconds to the right in a westerly direction along said south boundary 421.25 feet to the point of beginning; the South half of the South-West quarter; the following described tracts located in the South-East quarter:</p> <p>(1) Begin at the northwest corner of the North-West quarter of South-East quarter; thence east along the north boundary 790.00 feet; thence turning an angle of 89 degrees 57 minutes 30 seconds to the right south 550.00 feet; thence turning an angle of 89 degrees 57 minutes 30 seconds to the left east 536.29 feet to the east boundary of said quarter-quarter section; thence continue easterly along a straight line projection of last mentioned course 400.00 feet; thence turning an angle of 89 degrees 54 minutes to the right in a southerly direction 550.00 feet; thence turning an angle of 90 degrees 06 minutes to the right in a westerly direction 400.00 feet to the east boundary of said North-West quarter of South-East quarter; thence south along said east boundary and also along the east boundary of the South-West quarter of South-East quarter 310.30 feet to the southeast boundary of Main Street; thence turning an angle of 130 degrees 05 minutes to the left in a northeasterly direction 11.80 feet to point of beginning of the arc of a curve tangent to said straight line, said arc turning to the right, having a radius of 70.00 feet and being subtended by a central angle of 91 degrees 05 minutes; thence northeast, east and southeast along said arc 111.28 feet; thence southeast along a straight line tangent to said arc 158.00 feet; thence turning an angle of 16 degrees 56 minutes to the right in a southeasterly direction 66.00 feet; thence turning an angle of 71 degrees 59 minutes to the right in a southwesterly direction 952.36 feet; thence turning an angle of 58 degrees 28 minutes to the right in a northwesterly direction 350.30 feet; thence turning an angle of 119 degrees 44 minutes to the left in a southeasterly direction 40.34 feet; thence turning an angle of 29 degrees 55 minutes to the right southwest 216.70 feet; thence turning an angle of 87 degrees 43 minutes to the right northwest 234.23 feet; thence turning an angle of 106 degrees 06 minutes to the left south 146.10 feet; thence turning an angle of 90 degrees to the right west 215.00 feet to the west boundary of said South-West quarter of South-East quarter; thence turning an angle of 90 degrees to the right north 2,426.15 feet along said west boundary and also along the west boundary of the North-West quarter of South-East quarter to point of beginning; (2) Begin at the southeast corner of said Section 13; thence in a westerly direction along the south boundary of said section 897.82 feet to intersection with the center line of right of way for the</p>	

BOOK 370 PAGE 412



TOWNSHIP 22 SOUTH, RANGE 6 WEST

SECTION

DESCRIPTION

ACRES

13  
(Cont.)

Blocton-Piper Road; thence turning an angle of 38 degrees 06 minutes to the right in a northwesterly direction along a straight line which is the center line of said right of way 362.40 feet to the point of beginning of boundary of tract of land herein described; thence leaving the center line of said Blocton-Piper Road and continuing in a northwesterly direction along said straight line 139.79 feet to the point of beginning of the arc of a curve tangent to said straight line; said arc turning to the right, having a radius of 1,413.38 feet; and being subtended by a central angle of 6 degrees 04 minutes 30 seconds; thence northwesterly along said arc 149.86 feet; thence northwesterly along a straight line tangent to said arc 24.90 feet; thence turning an angle of 95 degrees 23 minutes 30 seconds to the right in a northeasterly direction 582.41 feet to intersection with the center line of a public road; thence turning an angle of 111 degrees 10 minutes to the right in a southeasterly direction along the center line of said road 332.56 feet; thence turning an angle of 68 degrees 50 minutes to the right in a southwesterly direction 410.36 feet to the point of beginning; (3) Begin at the southwest corner of the North-East quarter of South-East quarter of Section 13, Township 22 South, Range 6 East; thence in a northeasterly direction along a line forming an angle of 88 degrees 18 minutes with the west boundary of said quarter-quarter section 139.90 feet to point of beginning of boundary of tract of land herein conveyed; thence turning an angle of 39 degrees 10 minutes to the left 150.20 feet in a northeasterly direction; thence turning an angle of 89 degrees 56 minutes to the right 150.20 feet in a southeasterly direction; thence turning an angle of 90 degrees 04 minutes to the right 150.20 feet in a southwesterly direction; thence turning an angle of 89 degrees 56 minutes to the right 150.20 feet in a northwesterly direction to point of beginning

170.30

14

The following described tracts located in the South-West quarter of South-East quarter: (1) Begin at the southeast corner of the South-West quarter of South-East quarter, thence west along the south boundary of said section 329.91 feet; thence turning an angle of 90 degrees 00 minutes to the right in a northerly direction 385.18 feet to the intersection with the center line of a public road; thence easterly and northeasterly along said center line 303.22 feet to the intersection with the center line of a right of way for a public road conveyed by Tennessee Coal, Iron and Railroad Company to Bibb County, Alabama by deed dated September 29, 1923; thence turning an angle of 121 degrees 20 minutes and continuing southerly along said center line 119.95 feet; thence east 70.80 feet to the intersection with the east boundary of said South-West quarter of South-East quarter; thence south along said east boundary 616.20 feet to the point of beginning; (2) Begin at the southwest corner of the South-West quarter of South-East quarter; thence east along the south boundary of said South-West quarter of South-East quarter 25.00 feet; thence turning an angle of 90 degrees 08 minutes to the left in a northerly direction 220.00 feet; thence turning an angle of 90 degrees 00 minutes to the right in an easterly direction 105.40 feet to the point of beginning of

BOOK 370 PAGE 413



TOWNSHIP 22 SOUTH, RANGE 6 WEST

<u>SECTION</u>	<u>DESCRIPTION</u>	<u>ACRES</u>
14 (Cont.)	a tract of land herein described; thence turning an angle of 90 degrees 00 minutes to the left in a northerly direction 100.00 feet; thence turning an angle of 90 degrees 00 minutes to the right in an easterly direction 150.00 feet; thence turning an angle of 90 degrees 00 minutes to the right in a southerly direction 150.00 feet; thence turning an angle of 90 degrees 00 minutes to the right in a westerly direction 150.00 feet; thence turning an angle of 90 degrees 00 minutes to the right in a northerly direction 50.00 feet to the point of beginning	3.39
22	The North-East quarter of South-East quarter	40.00
23	The following described property: (1) Begin at the northwest corner of said Section; thence in a southerly direction along the west boundary of said Section to a point 1,510.97 feet south of the northwest corner of the North-West quarter of South-West quarter of said Section, said point being the center line of a public road; thence turning an angle of 62 degrees 44 minutes 18 seconds to the left in a southeasterly direction along a straight line which is the center line of said public road 118.89 feet to point of beginning of the arc of a curve tangent to said straight line, said arc turning to the right, having a radius of 2,864.93 feet and being subtended by a central angle of 4 degrees 13 minutes; thence in a southeasterly direction along said arc which is the center line of said public road 210.84 feet; thence in a southeasterly direction along a straight line tangent to said arc which is the center line of said public road 20.27 feet; thence turning an angle of 101 degrees 35 minutes 09 seconds to the left in a northeasterly direction 1,573.00 feet; thence turning an angle of 65 degrees 08 minutes 45 seconds to the right in a northeasterly direction 525.00 feet to intersection with the center line of right of way for a public road (Alabama Highway No. 5) conveyed by United States Steel Corporation to State of Alabama by deed dated September 19, 1958; thence turning an angle of 86 degrees 34 minutes 48 seconds to the left in a northerly direction along a straight line which is the center line of said Alabama Highway No. 5, 900.68 feet to point of beginning of the arc of a curve tangent to said straight line, said arc turning to the left, having a radius of 5,729.65 feet, being subtended by a central angle of 6 degrees 13 minutes 09 seconds and having a chord of 621.61 feet in length; thence northerly and thence northwesterly along said arc which is the center line of said right of way 621.92 feet to intersection with center line of right of way for Bibb County Highway No. 24; thence easterly and thence northeasterly along said center line 2,052.00 feet to the northwest corner of Victory Baptist Church Property; thence southeasterly along the west boundary of said Church Property and the west boundary of Bibb County Board of Education Property 1,395.69 feet; thence turning an angle of 78 degrees 39 minutes 06 seconds to the left easterly 503.98 feet to center line of a public road; thence northerly along said center line 128.39 feet; thence turning an angle of 71 degrees 37 minutes to the right in an easterly direction 1,442.74 feet to the intersection with the	

BOOK 370 PAGE 414



TOWNSHIP 22 SOUTH, RANGE 6 WEST

<u>SECTION</u>	<u>DESCRIPTION</u>	<u>ACRES</u>
23 (Cont.)	east boundary of Section 23; thence northerly along said east boundary to the intersection with the center line of a public road, said point of intersection being located 17.75 feet south of the northeast corner of said Section; thence southwesterly along said center line 432.39 feet; thence north 74.75 feet to the intersection with the north boundary of said Section; thence westerly along said north boundary 1,228.91 feet to the intersection of said north boundary with the west boundary of McKinney Property; thence in a southerly direction along said west boundary of McKinney Property 313.10 feet to intersection with said center line of Bibb County Highway No. 24; thence westerly along said center line 389.97 feet to intersection with the center line of a public road, also being the east boundary of Smitherman Property; thence northwesterly along said center line which is also the east boundary of same Smitherman Property 687.56 feet; thence north 43.44 feet to intersection with said north boundary of Section 23; thence westerly along said north boundary to the northwest corner of said Section; thence southerly along the west boundary of said Section to a point 1,510.97 feet south of the northwest corner of the North-West quarter of South-West quarter, said point also being the point of beginning	224.41
24	The following described tract located in the North-West quarter of North-West quarter: Begin at the northwest corner; thence east along the north boundary of said quarter-quarter section 219.00 feet to point of beginning; thence turning an angle of 89 degrees 46 minutes to the right in a southerly direction 473.48 feet; thence turning an angle of 89 degrees 46 minutes to the left in an easterly direction 460.00 feet; thence turning an angle of 90 degrees 14 minutes to the left in a northerly direction to intersection with the north boundary of said quarter-quarter section; thence west along said north boundary 460.00 feet to point of beginning	5.00
26	The following described tracts: (1) Begin at the northeast corner of said Section; thence west along the north boundary 980.00 feet; thence turning an angle of 90 degrees 06 minutes to the left south 210.00 feet; thence turning an angle of 90 degrees 06 minutes to the right west 13.00 feet; thence turning an angle of 90 degrees 06 minutes to the left south 13.00 feet; thence turning an angle of 90 degrees 06 minutes to the right west 357.20 feet; thence turning an angle of 90 degrees 06 minutes to the left south 210.00 feet; thence turning an angle of 89 degrees 54 minutes to the left east 589.00 feet; thence turning an angle of 96 degrees 42 minutes to the right southwest 795.20 feet; thence turning an angle of 82 degrees 20 minutes to the right west 494.00 feet; thence turning an angle of 89 degrees 09 minutes to the left south 201.70 feet to the south boundary of said Section; thence turning an angle of 90 degrees 51 minutes to the left east along said south boundary 1,352.00 feet to the southeast corner; thence north along the east boundary 1,410.00 feet to point of beginning; (2) Begin at the northeast corner of said	

BOOK 370 PAGE 415



TOWNSHIP 22 SOUTH, RANGE 6 WEST

<u>SECTION</u>	<u>DESCRIPTION</u>	<u>ACRES</u>
26 (Cont.)	Section 26, thence west along the north boundary of said Section 26 a distance of 2,661.83 feet; thence turning an angle of 90 degrees 00 minutes to the left in a southerly direction 598.04 feet to the point of beginning of boundary of tract of land herein described; thence turning an angle of 46 degrees 24 minutes 12 seconds to the left in a southeasterly direction 50.00 feet; thence turning an angle of 90 degrees 00 minutes to the right in a southwesterly direction 50.00 feet; thence turning an angle of 90 degrees 00 minutes to the right in a northwesterly direction 50.00 feet; thence turning an angle of 90 degrees 00 minutes to the right in a northeasterly direction along a straight line which is 25.00 feet southeasterly of and parallel to the center line of a public road 50.00 feet to the point of beginning	31.49
TOTAL TOWNSHIP		474.59

TOWNSHIP 24 NORTH, RANGE 9 EAST

1	The North-West diagonal half of the South-West quarter of North-West quarter; that part of the North-West quarter of North-East quarter described as follows: Begin at the northeast corner of said Section 1; thence west along the north boundary of said Section 1 a distance of 1,255.00 feet, more or less, to the southeast corner of Section 26, Township 22 South, Range 6 West; thence continue west along said north boundary of Section 1 a distance of 533.57 feet to the point of beginning of boundary of tract of land herein described; thence continue west along said north boundary 374.00 feet; thence turning an angle of 90 degrees 00 minutes to the left in a southerly direction 53.40 feet to intersection with the center line of a public road; thence turning an angle of 67 degrees 26 minutes 30 seconds to the left in a southeasterly direction along a straight line which is the center line of said road 15.17 feet to the point of beginning of the arc of a curve tangent to said straight line, said arc turning to the left, having a radius of 100.00 feet and being subtended by a central angle of 23 degrees 24 minutes; thence southeasterly and easterly along said arc which is the center line of said public road 40.84 feet; thence in an easterly direction along a straight line which is tangent to said arc and is the center line of said public road 78.18 feet to the point of beginning of the arc of a curve tangent to said straight line, said arc turning to the right, having a radius of 330.00 feet and being subtended by a central angle of 24 degrees 09 minutes; thence southeasterly along said arc which is the center line of said public road 139.09 feet; thence in a southeasterly direction along a straight line which is tangent to said arc and is the center line of said public road 80.81 feet to the point of beginning of the arc of a curve tangent to said straight line, said arc turning to the left, having a radius of 185.00 feet, being subtended by a central angle of 10 degrees 31 minutes 23 seconds and having a chord 33.93 feet in length; thence southeasterly along said arc which is the center line of said	
---	--	--

BOOK 370 PAGE 416



TOWNSHIP 24 NORTH, RANGE 9 EAST

<u>SECTION</u>	<u>DESCRIPTION</u>	<u>ACRES</u>
1 (Cont.)	public road 33.98 feet; thence turning an angle of 108 degrees 02 minutes 48 seconds to the left from said chord in a northerly direction 135.00 feet to the point of beginning; that part of the South-East quarter of North-West quarter lying east of Old Alabama Highway No. 5	52.76
<u>TOWNSHIP 24 NORTH, RANGE 9 EAST</u>		
2	The South-East quarter	160.00
TOTAL TOWNSHIP		212.76
TOTAL GROUP NO. VI		1,252.72

BOOK 370 PAGE 417



## EXHIBIT A

ST. CLAIR COUNTY, ALABAMA

GROUP NO. I - Lands in which USX Corporation owns all interests.

TOWNSHIP 16 SOUTH, RANGE 1 EAST

<u>SECTION</u>	<u>DESCRIPTION</u>	<u>ACRES</u>
22	The South-East quarter of North-East quarter; the South-East diagonal half of the East half of South-West quarter of North-East quarter; the North-East quarter of South-East quarter except the North-East quarter of North-East quarter of South-East quarter; the South half of South-East quarter	160.00
23	The North-West diagonal half of the North-East quarter; the North half of North-West quarter; that part of the South-West quarter of North-West quarter lying south-easterly of the center line of Seaboard Air Line Railway right of way; the South-East quarter of North-West quarter; the North-West diagonal half of the South-West quarter	306.35
34	The North-East quarter; the North-West quarter of South-East quarter; the North-East quarter of South-West quarter except that part in the southwest corner lying southwest of the center line of public road	239.50
TOTAL TOWNSHIP		705.85
<u>TOWNSHIP 17 SOUTH, RANGE 1 EAST</u>		
3	The North-West quarter of North-West quarter	40.00
4	The North-East quarter; the South half of North-West quarter; the South-West quarter; the South half of South-East quarter	480.00
TOTAL TOWNSHIP		520.00
TOTAL GROUP NO. I		1,225.85

GROUP NO. VI - Land in which USX Corporation owns mineral interests only.

TOWNSHIP 16 SOUTH, RANGE 1 EAST

12	The South half of South-East quarter	80.00
22	The North-West diagonal half of East half of South-West quarter of North-East quarter; the West half of South-West quarter of North-East quarter; the West half of North-West quarter; the South-East quarter of North-West quarter; the West half of South-West quarter; the South-East quarter of South-West quarter; the North-East quarter of the North-East quarter of South-East quarter	280.00
23	That part of the South-West quarter of North-West quarter lying northwesterly of center line of Seaboard Air Line Railway right of way; the South-East diagonal half of the North-East quarter of North-East quarter; the North-West diagonal half of the South-East quarter of North-East quarter; the South-East diagonal half of the South-West quarter of North-East quarter; the	

370 PAGE 418  
BOOK

2,179.5



TOWNSHIP 16 SOUTH, RANGE 1 EAST

<u>SECTION</u>	<u>DESCRIPTION</u>	<u>ACRES</u>
23 (Cont.)	North-West diagonal half of the North-West quarter of South-East quarter; the South-East diagonal half of the North-East quarter of South-West quarter; the North-West diagonal half of the South-East quarter of South-West quarter; the South-East diagonal half of the South-West quarter of South-West quarter	153.65
TOTAL TOWNSHIP		513.65

TOWNSHIP 16 SOUTH, RANGE 1 EAST

24	The North-West diagonal half of the North-West quarter of North-West quarter	20.00
26	The North-West diagonal half of the North-West quarter of North-West quarter	20.00
34	The South half of North-West quarter; the West half of South-West quarter; the South-East quarter of South-West quarter; the South-West quarter of South-East quarter	240.00
TOTAL TOWNSHIP		280.00

TOWNSHIP 17 SOUTH, RANGE 1 EAST

3	The North-East quarter of North-West quarter; the South-West quarter of North-West quarter	80.00
4	The North half of South-East quarter	80.00
TOTAL TOWNSHIP		160.00
TOTAL GROUP NO. VI		953.65

BOOK 370 PAGE 419

1,345.90  
1,107.00  

---

205.290  
Rut