

D-Trading Corp.

496266

2695

STATE OF ALABAMA)

COUNTY OF SHELBY)

W.E. # 61700-08-0044-6-00

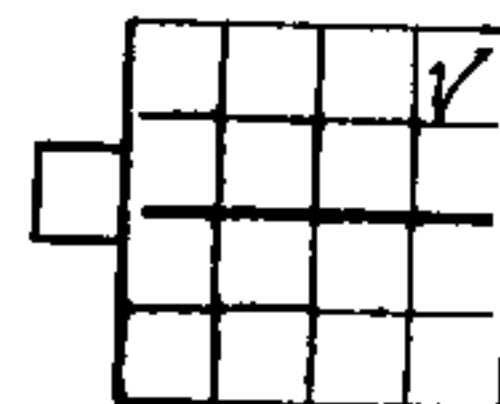
E A S E M E N T

KNOW ALL MEN BY THESE PRESENTS, that 2154 TRADING CORPORATION, a New York Corporation, doing business as INVERNESS whose address is P. O. Box 43328, Birmingham, Alabama (herein referred to as Grantor) for and in consideration of ONE AND NO/100 DOLLARS (\$1.00) and other considerations received from ALABAMA POWER COMPANY, an Alabama corporation (herein referred to as Grantee), the receipt and sufficiency of which are hereby acknowledged by Grantor, and in consideration of the covenants and agreements of the Grantee hereinafter set forth, does hereby grant and convey to Grantee, upon the conditions and subject to the limitations hereinafter set forth, an easement in, through, under, and upon that portion of that certain tract located in the Northeast Quarter of the Northeast Quarter (NE 1/4 of NE 1/4) of Section 2, Township 19 South, Range 2 West of Shelby County, Alabama, which is shown shaded in on the Exhibit "A", Alabama Power Company drawing C-61700-08-0044-6-00, sheet 1, attached hereto and made a part hereof, as furnished by Alabama Power Company, drawn by G. Hearn, approved by Larry N. LeCroy, said Easement is to be utilized for the purpose of constructing, using, maintaining, and repairing underground electrical transmission and/or distribution facilities consisting of wires, cables, equipment, and other appurtenances as shown on said Exhibit "A" drawing for the purpose of transmitting and distributing electrical power under and through the easement land, together with the right to keep the wires, cables, and other appurtenances free of any obstructions which would interfere with the use, maintenance, or operation of such equipment and appurtenances.

Grantor reserves to itself, its heirs, legal representatives, successors, assigns, tenants and others claiming under or through Grantor, as the case may be, the unrestricted use of the easement land, subject only to the rights of the Grantee as herein set forth. Grantor, itself, its heirs, legal representatives, successors, assigns, tenants, and others claiming under or through Grantor shall not cause any interference with Grantee's enjoyment of the rights granted herein.

This instrument prepared in
the Corporate Real Estate
Dept. of Alabama Power Co.
Birmingham, Ala.

GRANTEE'S ADDRESS
ALABAMA POWER CO.
P. O. BOX 2641
BIRMINGHAM, AL 35291



D-Trading Corp.

TO HAVE AND TO HOLD the Easement unto said Grantee, its successor and assigns.

The Easement is granted upon the express condition that the Grantee shall, and the Grantee by the acceptance of the grant hereby, does covenant and agree with Grantor as follows:

1. Grantee, its successors, assigns, agents, servants, and employees shall have the right and authority to enter upon the easement land for the purpose of constructing, repairing, replacing, and maintaining said electrical transmission and/or distribution facilities; provided, however, that Grantee shall and hereby agrees that it will, at its sole expense, promptly restore the easement land to as near to the original condition as possible after any such maintenance, repair, or replacement of said underground electrical transmission and/or distribution facilities.

2. Grantee shall, upon the giving of written notice by Grantor, its heirs, legal representatives, successors, or assigns, as the case may be, move and relocate any or all or any part of its underground and/or overhead electrical facilities on the easement land to another location; provided, however, that Grantor, its heirs, legal representatives, successors, or assigns, as the case may be, shall reimburse Grantee for any costs or expense incurred by Grantee in such relocation, including any costs or expense of acquiring replacement right of way should the new location not be on the easement land described herein. Grantee agrees to commence relocation within sixty (60) days after the date of the giving of such written notice and to complete all work involved in such relocation within one hundred twenty (120) days of said date.

3. Grantee will protect, defend, hold harmless, and indemnify Grantor, its heirs, legal representatives, successors, and assigns, as the case may be, from and against any and all claims for death of or injury to person or damage to property, and from all actions of every kind and nature which may arise out of or in connection with or by reason of the negligent installation, operation, maintenance, or use of any of said electrical facilities by Grantee, its successors, assigns, agents, or employees upon or adjacent to the easement land; provided, however nothing contained in this paragraph shall be construed to mean that Grantee will protect, defend, hold harmless, and indemnify Grantor, its heirs, legal representatives, successors, and assigns from and against any claims of every kind and nature

D-Trading Corp.

which may arise out of or in connection with or by reason of their own negligence, sole or concurrent.

4. In the event Grantee removes its facilities from the easement land or no longer requires the use of all or any part of the easement herein granted, Grantee, upon written request of Grantor, shall execute a written instrument in recordable form releasing the Easement or such rights herein granted or such part hereof which Grantee no longer requires.

5. Grantor shall have the right at any time, or from time to time, without the consent or approval of Grantee, to dedicate all or any portion of the easement land for purposes of a public road right of way, subject to Grantee's rights to construct, repair, replace, and maintain its electrical transmission and/or distribution facilities within the proposed public road right of way.

6. Notwithstanding anything hereinabove contained to the contrary, it is expressly understood and agreed by Grantor and Grantee that (i) the Easement is valid, binding, and enforceable only as it pertains to, and the rights granted herein to Grantee only permit, an underground and/or overhead electrical transmission and/or distribution system within the easement land and (ii) the Grantor and its successors and assigns and others claiming under or through Grantor, and Grantor's agents, guests, and invitees, shall be permitted to use the easement land for all purposes which are not inconsistent or cause interference with said electrical transmission and/or distribution system, including, without limitation, a paved parking area or road right of way and/or installation of other utilities.

7. It is further understood that the easement as shown on Exhibit "A" is a ten (10) foot wide strip as measured five (5) feet on each side of a centerline and is crosshatched and shaded in green and will be utilized by Alabama Power Company for underground facilities. The length of the easement is approximately 2,225 feet. Grantee shall have the right of ingress and egress to said easement land by way of paved roadways, paved areas, or construction roadways across lands owned by 2154 Trading Corporation which lie adjacent to said easement land. Grantee shall be responsible for any damage done in using the area outside the easement land for ingress and egress to said land.

8. This Easement is subject to the mineral and mining rights not owned by Grantor.

D-Trading Corp.

This Agreement shall be binding upon the parties hereto, their respective heirs, legal representatives, successors, and assigns, as the case may be.

IN WITNESS WHEREOF, the parties hereto have set their hand and seals on the _____ day of _____, 19____.

As to 2154 TRADING CORPORATION:

2154 TRADING CORPORATION

Signed, sealed and delivered

in the presence of:

By: *[Signature]*

^{Edt}
^{WBB} Title: NICE PRESIDENT

Unofficial Witness

[Signature]
Notary Public

Notary Public Georgia State at Large
My Commission Expires: 3-17-89

Attest: *[Signature]*

Title: Assistant Secretary

As to ALABAMA POWER COMPANY:

ALABAMA POWER COMPANY

Signed, sealed, and delivered

in the presence of:

By: *[Signature]*

Title: Executive Vice President & Counsel

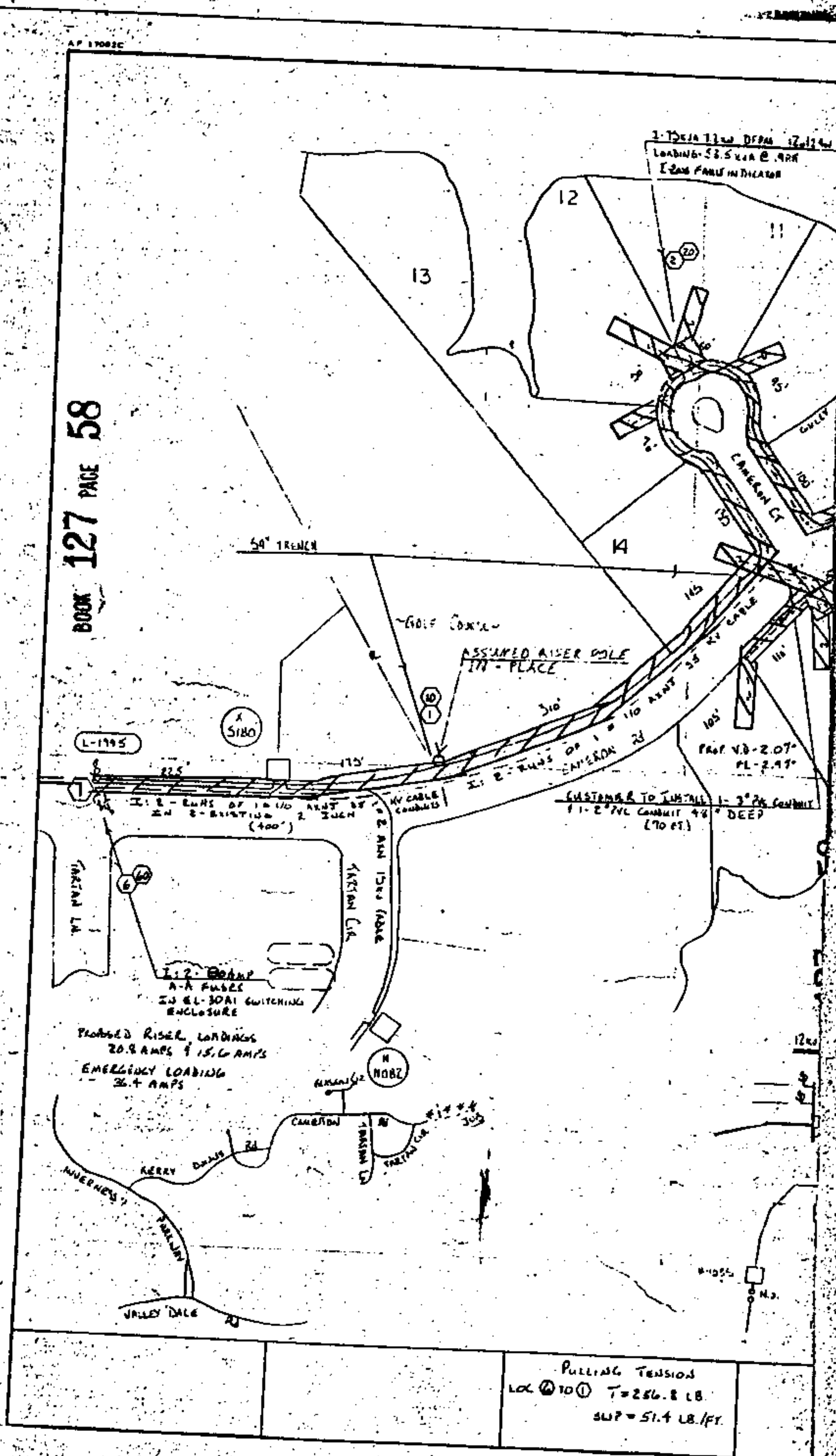
Unofficial Witness

[Signature]
Notary Public

Title: _____

APPROVED AS
TO TERMS AND
DESCRIPTION

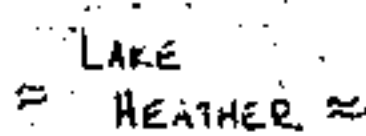
[Signature]
SUPERVISOR - DISTRIBUTION
BY *[Signature]*
MANAGER
CORPORATE REAL ESTATE



INSTRUMENT WAS FILED

John A. Downing
JUDGE OF PROBATE

Final



THIS SERVICE TO BE
1-4/0 12-500 AL DUE TO
VOLTAGE DROP (315')

1.75KVA 7.2KJ BEMA
LOADING = 5%, 5KVA @ .9PF
I-200 FAULT INDICATOR
MAKE NORMAL OPEN

3/0 AL. JARVICE

5 - 3744A 7.2KV 25P.M.

LOADING = 35.8 kVA @ .9 PF

I - ZODIAC FAULT INDICATOR

575KVA 72KV DFLM.
LOADING: 58.5KVA @ .9PF.
2-200A FAULT INDICATOR

1994

2017-18

(9947) 3T 1/2 Kva

MAP REF: ZJ-19-2-1
S-2 T-05 R-24

DRAWN G HEARN ⁷⁻¹⁰⁻⁸⁶ CHECKED _____ TRACED _____
APPROVED Larry N Le Roy DATE 7-12-86
APPROVED _____ DATE _____

ALABAMA POWER COMPANY

JOB NORTH SABLEY DISTRICT 12KV DISTRIBUTION - INTERLINES

DETAIL PHASE 1201245 400V 1DN 3WIRE SERVICE

TO 14 LOM - HEATHER POINT - KERRY DOWNS 11/8/81

SCALE 1"=100' B/M

SHEET 1 OF 1 SHEETS

SUPERSEDES

F- 61700-CB-00446-00

EXHIBIT "A"

127 PAGE 59

12 к. **И** ИЗЪЕМНО СРЕДН

1. [47] $\frac{1}{2} \left(\frac{1}{2} \right)^2 = \frac{1}{8}$

1972

1	2	3	4	5	6	7	8	9	10	11	12	13	14	15	16	17	18	19	20	21	22	23	24	25	26	27	28	29	30	31	32	33	34	35	36	37	38	39	40	41	42	43	44	45	46	47	48	49	50	51	52	53	54	55	56	57	58	59	60	61	62	63	64	65	66	67	68	69	70	71	72	73	74	75	76	77	78	79	80	81	82	83	84	85	86	87	88	89	90	91	92	93	94	95	96	97	98	99	100	101	102	103	104	105	106	107	108	109	110	111	112	113	114	115	116	117	118	119	120	121	122	123	124	125	126	127	128	129	130	131	132	133	134	135	136	137	138	139	140	141	142	143	144	145	146	147	148	149	150	151	152	153	154	155	156	157	158	159	160	161	162	163	164	165	166	167	168	169	170	171	172	173	174	175	176	177	178	179	180	181	182	183	184	185	186	187	188	189	190	191	192	193	194	195	196	197	198	199	200	201	202	203	204	205	206	207	208	209	210	211	212	213	214	215	216	217	218	219	220	221	222	223	224	225	226	227	228	229	230	231	232	233	234	235	236	237	238	239	240	241	242	243	244	245	246	247	248	249	250	251	252	253	254	255	256	257	258	259	260	261	262	263	264	265	266	267	268	269	270	271	272	273	274	275	276	277	278	279	280	281	282	283	284	285	286	287	288	289	290	291	292	293	294	295	296	297	298	299	300	301	302	303	304	305	306	307	308	309	310	311	312	313	314	315	316	317	318	319	320	321	322	323	324	325	326	327	328	329	330	331	332	333	334	335	336	337	338	339	340	341	342	343	344	345	346	347	348	349	350	351	352	353	354	355	356	357	358	359	360	361	362	363	364	365	366	367	368	369	370	371	372	373	374	375	376	377	378	379	380	381	382	383	384	385	386	387	388	389	390	391	392	393	394	395	396	397	398	399	400	401	402	403	404	405	406	407	408	409	410	411	412	413	414	415	416	417	418	419	420	421	422	423	424	425	426	427	428	429	430	431	432	433	434	435	436	437	438	439	440	441	442	443	444	445	446	447	448	449	450	451	452	453	454	455	456	457	458	459	460	461	462	463	464	465	466
---	---	---	---	---	---	---	---	---	----	----	----	----	----	----	----	----	----	----	----	----	----	----	----	----	----	----	----	----	----	----	----	----	----	----	----	----	----	----	----	----	----	----	----	----	----	----	----	----	----	----	----	----	----	----	----	----	----	----	----	----	----	----	----	----	----	----	----	----	----	----	----	----	----	----	----	----	----	----	----	----	----	----	----	----	----	----	----	----	----	----	----	----	----	----	----	----	----	----	-----	-----	-----	-----	-----	-----	-----	-----	-----	-----	-----	-----	-----	-----	-----	-----	-----	-----	-----	-----	-----	-----	-----	-----	-----	-----	-----	-----	-----	-----	-----	-----	-----	-----	-----	-----	-----	-----	-----	-----	-----	-----	-----	-----	-----	-----	-----	-----	-----	-----	-----	-----	-----	-----	-----	-----	-----	-----	-----	-----	-----	-----	-----	-----	-----	-----	-----	-----	-----	-----	-----	-----	-----	-----	-----	-----	-----	-----	-----	-----	-----	-----	-----	-----	-----	-----	-----	-----	-----	-----	-----	-----	-----	-----	-----	-----	-----	-----	-----	-----	-----	-----	-----	-----	-----	-----	-----	-----	-----	-----	-----	-----	-----	-----	-----	-----	-----	-----	-----	-----	-----	-----	-----	-----	-----	-----	-----	-----	-----	-----	-----	-----	-----	-----	-----	-----	-----	-----	-----	-----	-----	-----	-----	-----	-----	-----	-----	-----	-----	-----	-----	-----	-----	-----	-----	-----	-----	-----	-----	-----	-----	-----	-----	-----	-----	-----	-----	-----	-----	-----	-----	-----	-----	-----	-----	-----	-----	-----	-----	-----	-----	-----	-----	-----	-----	-----	-----	-----	-----	-----	-----	-----	-----	-----	-----	-----	-----	-----	-----	-----	-----	-----	-----	-----	-----	-----	-----	-----	-----	-----	-----	-----	-----	-----	-----	-----	-----	-----	-----	-----	-----	-----	-----	-----	-----	-----	-----	-----	-----	-----	-----	-----	-----	-----	-----	-----	-----	-----	-----	-----	-----	-----	-----	-----	-----	-----	-----	-----	-----	-----	-----	-----	-----	-----	-----	-----	-----	-----	-----	-----	-----	-----	-----	-----	-----	-----	-----	-----	-----	-----	-----	-----	-----	-----	-----	-----	-----	-----	-----	-----	-----	-----	-----	-----	-----	-----	-----	-----	-----	-----	-----	-----	-----	-----	-----	-----	-----	-----	-----	-----	-----	-----	-----	-----	-----	-----	-----	-----	-----	-----	-----	-----	-----	-----	-----	-----	-----	-----	-----	-----	-----	-----	-----	-----	-----	-----	-----	-----	-----	-----	-----	-----	-----	-----	-----	-----	-----	-----	-----	-----	-----	-----	-----	-----	-----	-----	-----	-----	-----	-----	-----	-----	-----	-----	-----	-----	-----	-----	-----	-----	-----	-----	-----	-----	-----	-----	-----

1	2	3	4	5	6	7	8	9	10	11	12	13	14	15	16	17	18	19	20	21	22	23	24	25	26	27	28	29	30	31	32	33	34	35	36	37	38	39	40	41	42	43	44	45	46	47	48	49	50	51	52	53	54	55	56	57	58	59	60	61	62	63	64	65	66	67	68	69	70	71	72	73	74	75	76	77	78	79	80	81	82	83	84	85	86	87	88	89	90	91	92	93	94	95	96	97	98	99	100
---	---	---	---	---	---	---	---	---	----	----	----	----	----	----	----	----	----	----	----	----	----	----	----	----	----	----	----	----	----	----	----	----	----	----	----	----	----	----	----	----	----	----	----	----	----	----	----	----	----	----	----	----	----	----	----	----	----	----	----	----	----	----	----	----	----	----	----	----	----	----	----	----	----	----	----	----	----	----	----	----	----	----	----	----	----	----	----	----	----	----	----	----	----	----	----	----	----	----	-----

1

7-11052

[REDACTED]

1. *Phragmites* (Common Reed)

1. *...*

1. *Chlorophyll a* (Chl *a*)

150

U.S. DEPARTMENT OF AGRICULTURE

WINDS

1. *Journal of the American Medical Association*, 1997; 277: 1033-1038.

[illegible]

...and the

...and the fact that the *in vitro* and *in vivo* results are in good agreement.

Journal of Management Studies, 19(1), 67-80.