

44

FORM 8416 SC
OCTOBER, 1978

RIGHT OF WAY EASEMENT

For and in consideration of ONE DOLLAR (\$ 1.00) and other good and valuable consideration, the receipt of all of which is hereby acknowledged, the undersigned do (does) hereby grant to South Central Bell Telephone Company, its licensees, successors, assigns, allied and associated companies, a right of way easement to construct, operate, maintain, add or remove such lines or systems of communications or related services as the grantee may require, from time to time, consisting of poles, guys, anchors, aerial, buried and underground cables and wires, cable terminals, splicing boxes, pedestals, conduit, manholes, markers, and other amplifiers, boxes, appurtenances or devices upon, over and under a strip of land 15 feet wide across the following lands in SHELBY County (Parish) State of ALABAMA described as follows: WITHIN THE SE 1/4 OF SECTION 36 TOWNSHIP 19 SOUTH RANGE 7E.
ALSO SEE DRAWING.

and to the fullest extent the undersigned has the power to grant, if at all, along and under the roads, streets or highways adjoining or through said property.

The following rights are also granted: to allow any other person, firm or corporation to attach wires or lay cable or conduit or other appurtenances upon, over and under said easement for communications or electric power transmission distribution; ingress and egress to said easement at all times; to clear the easement and keep it cleared of all trees, undergrowth or other obstructions; to trim and cut and keep trimmed and cut all dead, weak, leaning or dangerous trees or limbs outside of the easement which might interfere with or fall upon the lines or systems of communications or power transmission or distribution; and the right to relocate said facilities on said lands to conform to any future highway relocation, widening or improvements.

To have and to hold the above granted easement unto South Central Bell Telephone Company, its successors and assigns forever.

In witness whereof, the undersigned has caused this instrument to be executed on the 17 day of MAY, 1984

J. N. Calhoun
WITNESS
Martin Parker

Terrell W. Williams
TERRELL W. WILLIAMS
L.S.

Name of Corporation

ATTEST: _____

By: _____
Title

SCBT USE ONLY: AUTHORITY 934-7167 R ; CLASSIFICATION 945 C ;

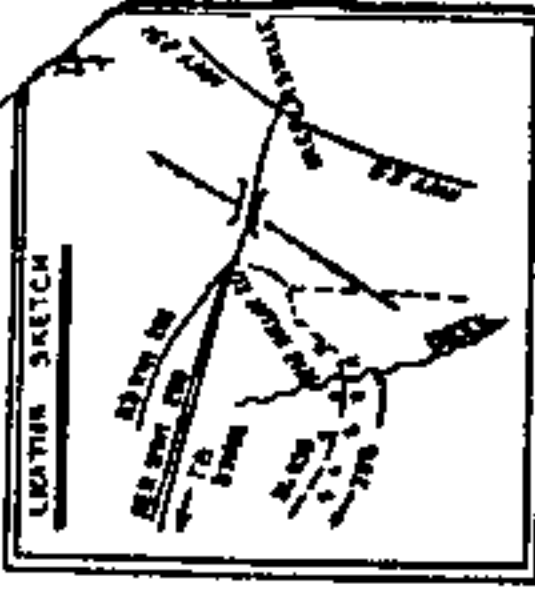
AREA NORTH ALABAMA ; APPROVED RH Langston TITLE Operations Manager-OSPE
(Vincent)

THIS DOCUMENT PREPARED BY
J.N. CALHOUN, ENGINEER, OF
SOUTH CENTRAL BELL TELEPHONE CO.

BOOK 004 PAGE 610

434-7167
PRIORITY RIB

BOOK 004 PAGE 611



RUN AS S.C. HWY 450 IS
DITCH TO DITCH ONLY

RECORDS NOTES

- (1) CHANGE A.C. TO 12
- (2) CORRECT MARKING OF EXISTING C-WIRE ROUTE IN GENERAL, AS INDICATED.

CAUTION!
CHECK FOR INTERFERING
POLES BEFORE CLIPPING

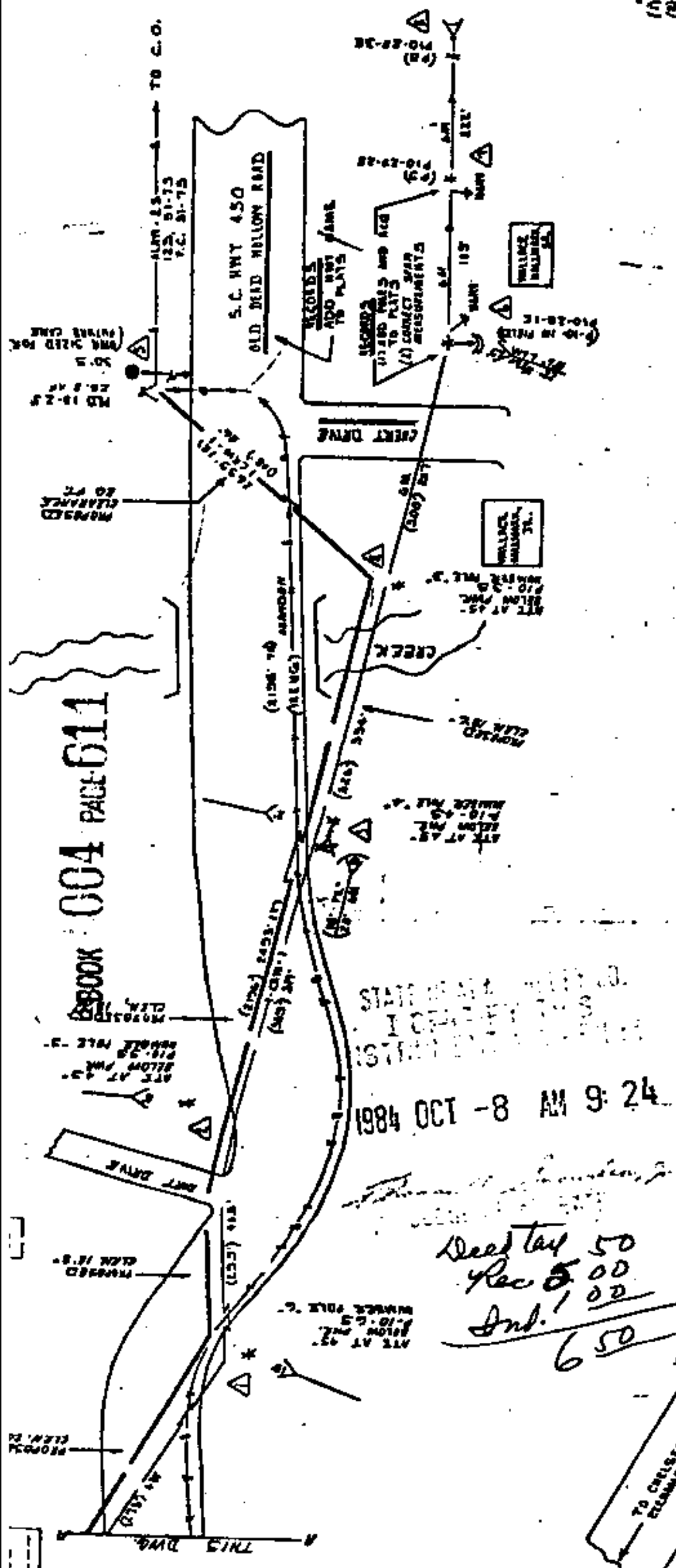
IN HOUSE BEFORE HOOKING
CALL
252-4444
LUMBERING LUMBER CO.

FOR RIT STAKED
CONTACT ENGINEER
3 DAYS PRIOR TO
CONSTRUCTION
CALL 512-527

CONSTRUCTION NOTES:
WORK THIS JOB WITH CARE

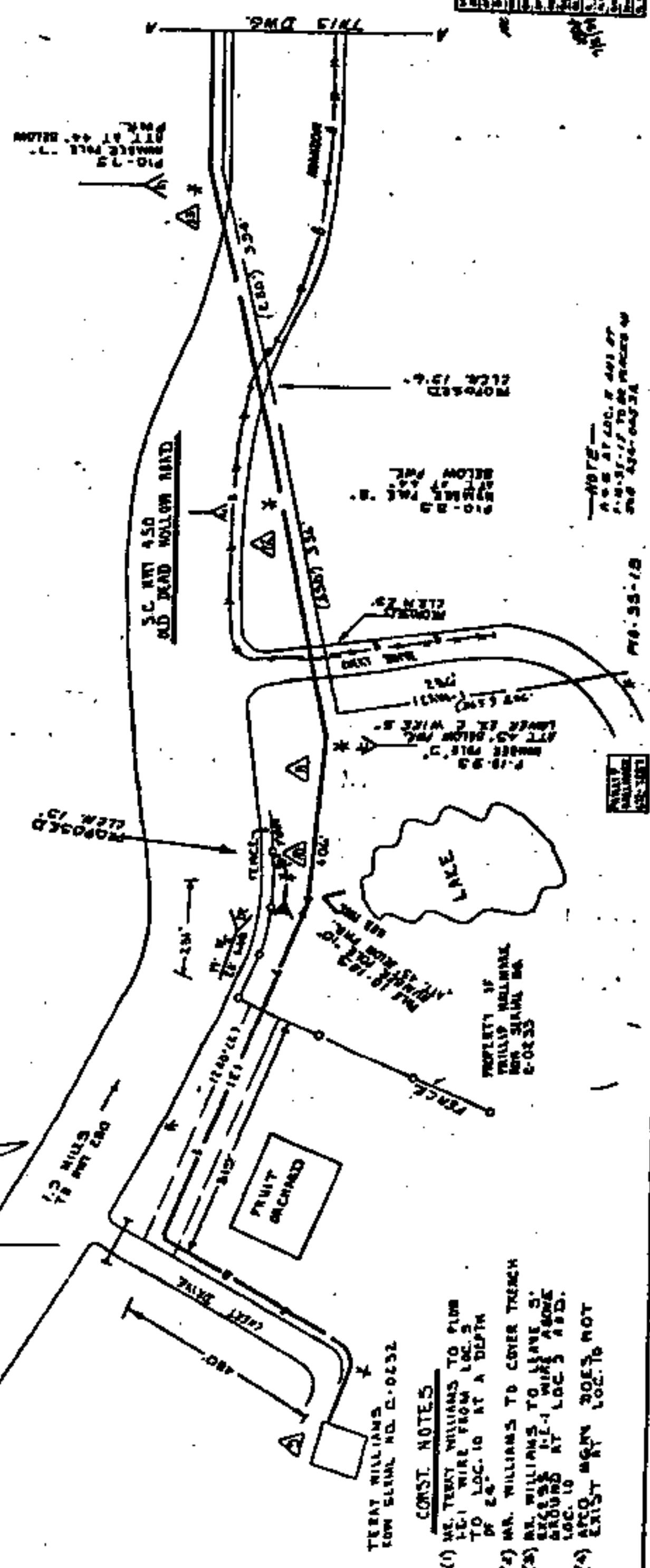


| | | | |
|-------------|----------|----|---------|
| DATE | 10-10-75 | BY | WILLIAM |
| TIME | 10:00 | BY | WILLIAM |
| LOCATION | 1001 | BY | WILLIAM |
| DESCRIPTION | 1001 | BY | WILLIAM |
| REMARKS | 1001 | BY | WILLIAM |



STATE OF TEXAS
COUNTY OF DALLAS
1984 OCT -8 AM 9:24

Deed tax 50
Rec 5.00
Ind. 1.00
6.50



CONST. NOTES

- (1) MR. TERRY WILLIAMS TO FURNISH 10' WIRE FROM LOC. 5 TO LOC. 10 AT A DEPTH OF 24"
- (2) MR. WILLIAMS TO COVER TRENCH
- (3) MR. WILLIAMS TO LEAVE 5' AROUND AT LOC. 5 AND LOC. 10
- (4) EXIST. WIRE LOC. 10 NOT TO BE MOVED