

MINERAL DEED

STATE OF ALABAMA,
SHELBY COUNTY.

KNOW ALL MEN BY THESE PRESENTS, That we, Stanhope E. Elmore, Jr. and wife, Georgilee H. Elmore, for and in consideration of One Dollar (\$1.00) and Other Valuable Consideration to us in hand paid by The First National Bank of Dothan, a Corporation, and Stanhope E. Elmore, Jr., as Trustees under the Trust Agreement dated the 1st day of September, 1971, for the benefit of Jane Ware Elmore, the receipt whereof we do hereby acknowledge, do hereby grant, bargain, sell enfeoff, and confirm and convey unto the said The First National Bank of Dothan, a Corporation, and Stanhope E. Elmore, Jr., as Trustees under said Trust Agreement, an undivided two percent (2%) interest in the minerals and mineral rights in the following described real estate located in Shelby County, Alabama, to-wit:

The N $\frac{1}{2}$ of NW $\frac{1}{4}$ of Section 1; the W $\frac{1}{2}$ of NW $\frac{1}{4}$, the W $\frac{1}{2}$ of NE $\frac{1}{4}$, the E $\frac{1}{2}$ of the E $\frac{1}{2}$ of NW $\frac{1}{4}$ East of the Creek, and the NW $\frac{1}{4}$ of SE $\frac{1}{4}$ North of the Creek, in Section 2; the N $\frac{1}{2}$, less the N $\frac{1}{4}$ of NE $\frac{1}{4}$ of NW $\frac{1}{4}$, of Section 3; the E $\frac{1}{2}$ of NE $\frac{1}{4}$, the W $\frac{1}{2}$ of NE $\frac{1}{4}$ less 9 acres, the SE $\frac{1}{4}$ of SE $\frac{1}{4}$, and the S $\frac{1}{2}$ of SW $\frac{1}{4}$, in Section 4; and the NE $\frac{1}{4}$ of NE $\frac{1}{4}$, and the N $\frac{1}{2}$ of NW $\frac{1}{4}$, of Section 9; all in Township 20, Range 1 West.

The SW $\frac{1}{4}$ of NW $\frac{1}{4}$ of Section 10; the SE $\frac{1}{4}$ of SE $\frac{1}{4}$ of Section 17; the NE $\frac{1}{4}$ of NE $\frac{1}{4}$, and the SW $\frac{1}{4}$ of NE $\frac{1}{4}$ of Section 20; the NE $\frac{1}{4}$ of SE $\frac{1}{4}$, and the S $\frac{1}{2}$ of NE $\frac{1}{4}$ of Section 23; the N $\frac{1}{2}$ less the NE $\frac{1}{4}$ of NE $\frac{1}{4}$, the SW $\frac{1}{4}$ of SE $\frac{1}{4}$, the N $\frac{1}{2}$ of S $\frac{1}{2}$ less 4 acres in the NE $\frac{1}{4}$ of SE $\frac{1}{4}$, and 5 acres in the SE $\frac{1}{4}$ of SE $\frac{1}{4}$, in Section 24; the S $\frac{1}{2}$ of NE $\frac{1}{4}$, the SE $\frac{1}{4}$ of SW $\frac{1}{4}$ less 3 acres in the Northwest corner, the SW $\frac{1}{2}$ of SW $\frac{1}{4}$ of SE $\frac{1}{4}$, and the NW $\frac{1}{4}$ of NE $\frac{1}{4}$, in Section 25; the N $\frac{1}{2}$ and the W $\frac{1}{2}$ of SW $\frac{1}{4}$, and the SE $\frac{1}{4}$ of SW $\frac{1}{4}$, of Section 26; the S $\frac{1}{2}$ less 10 acres in the SE $\frac{1}{4}$ of SE $\frac{1}{4}$, of Section 27; the E $\frac{1}{2}$ of SE $\frac{1}{4}$, and the E $\frac{1}{2}$ of NW $\frac{1}{4}$, of Section 28, the SE $\frac{1}{4}$ of SW $\frac{1}{4}$, and the SW $\frac{1}{4}$ of NW $\frac{1}{4}$ of SE $\frac{1}{4}$, of Section 29; the NW $\frac{1}{4}$ of NW $\frac{1}{4}$, the SW $\frac{1}{4}$ of NE $\frac{1}{4}$, the N $\frac{1}{2}$ of SE $\frac{1}{4}$, and the SW $\frac{1}{4}$ of SE $\frac{1}{4}$, of Section 30; the NE $\frac{1}{4}$ of NW $\frac{1}{4}$ of Section 31; the E $\frac{1}{2}$ of NE $\frac{1}{4}$, and the SW $\frac{1}{4}$ of NE $\frac{1}{4}$, of Section 33; the E $\frac{1}{2}$ of NW $\frac{1}{4}$, the NE $\frac{1}{4}$ less 4 acres, the NE $\frac{1}{4}$ of SE $\frac{1}{4}$, the S $\frac{1}{2}$ of NW $\frac{1}{4}$ of SW $\frac{1}{4}$; and the S $\frac{1}{2}$ of the S $\frac{1}{2}$, of Section 34; the W $\frac{1}{2}$ of W $\frac{1}{2}$, the W $\frac{1}{2}$ of E $\frac{1}{2}$, the SE $\frac{1}{4}$ of NW $\frac{1}{4}$, the NE $\frac{1}{4}$ of NE $\frac{1}{4}$, the SE $\frac{1}{4}$ of SW $\frac{1}{4}$, and the E $\frac{1}{2}$ of SE $\frac{1}{4}$, of Section 35; the S $\frac{1}{2}$ of SW $\frac{1}{4}$ except


BOOK 336 PAGE 06


2 acres in the Northeast corner of SE $\frac{1}{4}$ of SW $\frac{1}{4}$,
and the NW $\frac{1}{4}$ and W $\frac{1}{2}$ of the E $\frac{1}{2}$, Section 36; all in
Township 19, Range 1 West.

The SW $\frac{1}{4}$ of SW $\frac{1}{4}$, and the E $\frac{1}{2}$ of SW $\frac{1}{4}$ of Section 18;
the SW $\frac{1}{4}$ of NW $\frac{1}{4}$, the NE $\frac{1}{4}$ of NW $\frac{1}{4}$, and the W $\frac{1}{2}$ of
SW $\frac{1}{4}$ of Section 19; all in Township 19, Range 1
East.

TO HAVE AND TO HOLD the aforegranted premises to
the said Grantees, their successors and assigns forever.

IN WITNESS WHEREOF, the Grantors have hereunto set
their hands and seals on this the 28th day of October,
1981.


Stanhope E. Elmore, Jr.



Georgilee H. Elmore


STATE OF ALABAMA,
HOUSTON COUNTY.

BOOK 336 PAGE 07

I, the undersigned, a Notary Public in and for
said County, in said State, hereby certify that Stanhope E.
Elmore, Jr. and wife, Georgilee H. Elmore, whose names are
signed to the foregoing conveyance, and who are known to me,
acknowledged before me on this day, that, being informed of
the contents of the conveyance, they executed the same
voluntarily on the day the same bears date.


Given under my hand and official seal this 28th
day of October, 1981.




Notary Public

This instrument was prepared by:

✓ L. A. Farmer, Jr.
Farmer & Farmer, P. A.
Attorneys at Law
P. O. Box 668
Dothan, Alabama 36302

STATE OF ALA. SHELBY CO.
JUDGE OF PROBATE
1981 NOV -9 AM 10:28

JUDGE OF PROBATE

Mineral tax - 4.83
Deed tax - 3.00
Rec. 3.00
Index 1.00
11.83