

478
RETURN TO
ARCO OIL AND GAS COMPANY
LEASE PURCHASE UNIT
P. O. BOX 2819 DALLAS, TEXAS 75221


ALA-10218

5 yr. Lease
Bonus \$10,762.50
and 3,587.50

MEMORANDUM OF OIL AND GAS LEASE

THIS MEMORANDUM made and entered into this 24th day of August, 1979, by and between GULF STATES PAPER CORPORATION, a Delaware corporation, hereinafter called "Lessor" and ATLANTIC RICHFIELD COMPANY, a Delaware corporation, hereinafter called "Lessee",

WITNESSETH:


19800114000005890 Pg 1/3 .00
Shelby Cnty Judge of Probate, AL
01/14/1980 00:00:00 FILED/CERTIFIED

BOOK 324 PAGE 388
THAT, for the consideration and subject to the terms and provisions set forth in that certain Oil and Gas Lease entered into this day between the parties hereto, lessor hereby leases to lessee and lessee hereby leases from lessor for the term provided in said Oil and Gas Lease, subject to termination as in said lease provided, all of the lands of the lessor situated in Shelby County, State of Alabama, particularly described in Exhibit "A" attached hereto.

IN WITNESS WHEREOF, the parties hereto have executed this instrument the day and year first above written.

ATLANTIC RICHFIELD COMPANY

GULF STATES PAPER CORPORATION

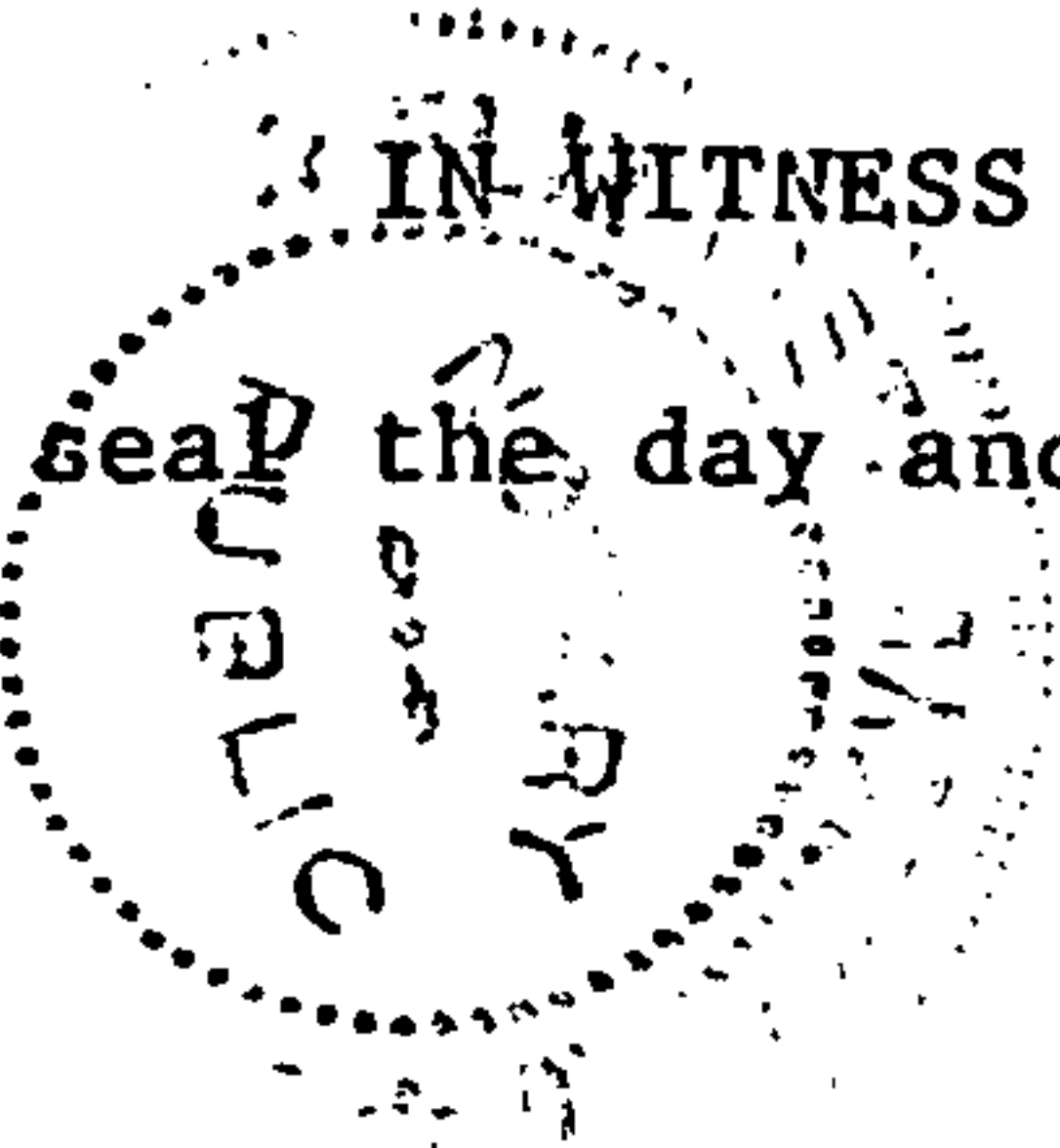
BY: Stuart Watson
Stuart Watson
Its Attorney-in-Fact *[Signature]*

BY: E. E. Loper
E. E. Loper, Vice President
Charles Allison
Charles Allison, Secretary

STATE OF ALABAMA Ø
COUNTY OF TUSCALOOSA Ø

On this 24th day of August, 1979, before me personally appeared E. E. Loper and Charles Allison, to me known to be the Vice President and Secretary of the corporation that executed the within and foregoing instrument, and acknowledged said instrument to be the free and voluntary act and deed of the corporation, for the uses and purposes therein mentioned, and on oath stated that they were authorized to execute said instrument and the seal affixed is the corporate seal of the corporation.

IN WITNESS WHEREOF, I have hereunto set my hand and affixed my official seal the day and year first above written.




Elizabeth Cadenhead
Notary Public
State At Large Alabama
My Commission Expires
July 20, 1980

Elizabeth Cadenhead
Notary Public in and for the State
of Alabama, County of Tuscaloosa

STATE OF TEXAS Ø
COUNTY OF DALLAS Ø

Personally appeared before me, the undersigned officer, Stuart Watson whose name as Attorney in Fact of Atlantic Richfield Company, a corporation, is signed to the foregoing instrument, who acknowledged that he voluntarily signed, and delivered same on the day and year therein mentioned for and as the act of said corporation, being fully authorized to do so.

Given under my hand this 27th day of August, 1979.



Phyllis L. Dickey
Notary Public in and for
Dallas County, Texas
Commission Expires: 8/31/80

EXHIBIT A
to
OIL, GAS AND MINERAL LEASE
between
GULF STATES PAPER CORPORATION
and
ATLANTIC RICHFIELD COMPANY
Dated: August 24, 1979

19800114000005890 Pg 3/3 .00
Shelby Cnty Judge of Probate, AL
01/14/1980 00:00:00 FILED/CERTIFIED

Exhibit A
#5

SHELBY COUNTY, ALABAMA

TOWNSHIP 21 South, Range 1 West

Section	Desctiption	Interest	Acres
1	S $\frac{1}{2}$ of NE $\frac{1}{4}$; SE $\frac{1}{4}$ of NW $\frac{1}{4}$; SW $\frac{1}{4}$; N $\frac{1}{2}$ of SE $\frac{1}{4}$; SW $\frac{1}{4}$ of SE $\frac{1}{4}$	Fee	400.00
3	W $\frac{1}{2}$ of SW $\frac{1}{4}$	Fee	80.00
4	Entire Section	Fee	640.00
6	N $\frac{1}{2}$; NW $\frac{1}{4}$ of SW $\frac{1}{4}$; NE $\frac{1}{4}$ of SW $\frac{1}{4}$ less 1 $\frac{1}{2}$ acres formerly school property; W $\frac{1}{2}$ of SE $\frac{1}{4}$	Fee	478.50
6	SW $\frac{1}{4}$ of SW $\frac{1}{4}$	MRO	40.00
8	SW $\frac{1}{4}$ of SE $\frac{1}{4}$	Fee	40.00
9	NE $\frac{1}{4}$; SE $\frac{1}{4}$ of NW $\frac{1}{4}$	Fee	200.00
10	Entire Section	Fee	640.00
12	W $\frac{1}{2}$	Fee	320.00
17	NW $\frac{1}{4}$ of NE $\frac{1}{4}$; SW $\frac{1}{4}$ of SE $\frac{1}{4}$; S $\frac{1}{2}$ of SW $\frac{1}{4}$	Fee	160.00
18	N $\frac{1}{2}$ of NW $\frac{1}{4}$; SW $\frac{1}{4}$ of NW $\frac{1}{4}$; NW $\frac{1}{4}$ of SW $\frac{1}{4}$; NE $\frac{1}{4}$ of SE $\frac{1}{4}$; SE $\frac{1}{4}$ of NE $\frac{1}{4}$; S $\frac{1}{2}$ of SE $\frac{1}{4}$; NW $\frac{1}{4}$ of NE $\frac{1}{4}$; 4 acres across top of SW $\frac{1}{4}$ of NE $\frac{1}{4}$	Fee	364.00

TOWNSHIP 21 South, Range 2 West

12	SE $\frac{1}{4}$ of NE $\frac{1}{4}$; E $\frac{1}{2}$ of SE $\frac{1}{4}$	Fee	120.00
----	--	-----	--------

TOWNSHIP 21 South, Range 1 East

6	W $\frac{1}{2}$ of NW $\frac{1}{4}$ and NW $\frac{1}{4}$ of SW $\frac{1}{4}$ less 15 acres off East side	Fee	105.00
---	---	-----	--------

STATE OF ALA. SHELBY CO.
I CERTIFY THIS
1980 JAN 14 PM 2:40

TOTAL ACRES-----3,587.50

Deed 21.50
Manual 179.38
Rec. 4.50
Index 1.00
200.38
J. Thomas R. Shumaker, Jr.
JUDGE OF PROBATE