

6010

0460 00 0208800

STATE OF Alabama ) Jim McElroy 11/4/78  
 COUNTY OF Shelby ) Montevallo Sub.

389304

KNOW ALL MEN BY THESE PRESENTS, that the undersigned,

Dale Watts and wife, Mrs. Connie Watts

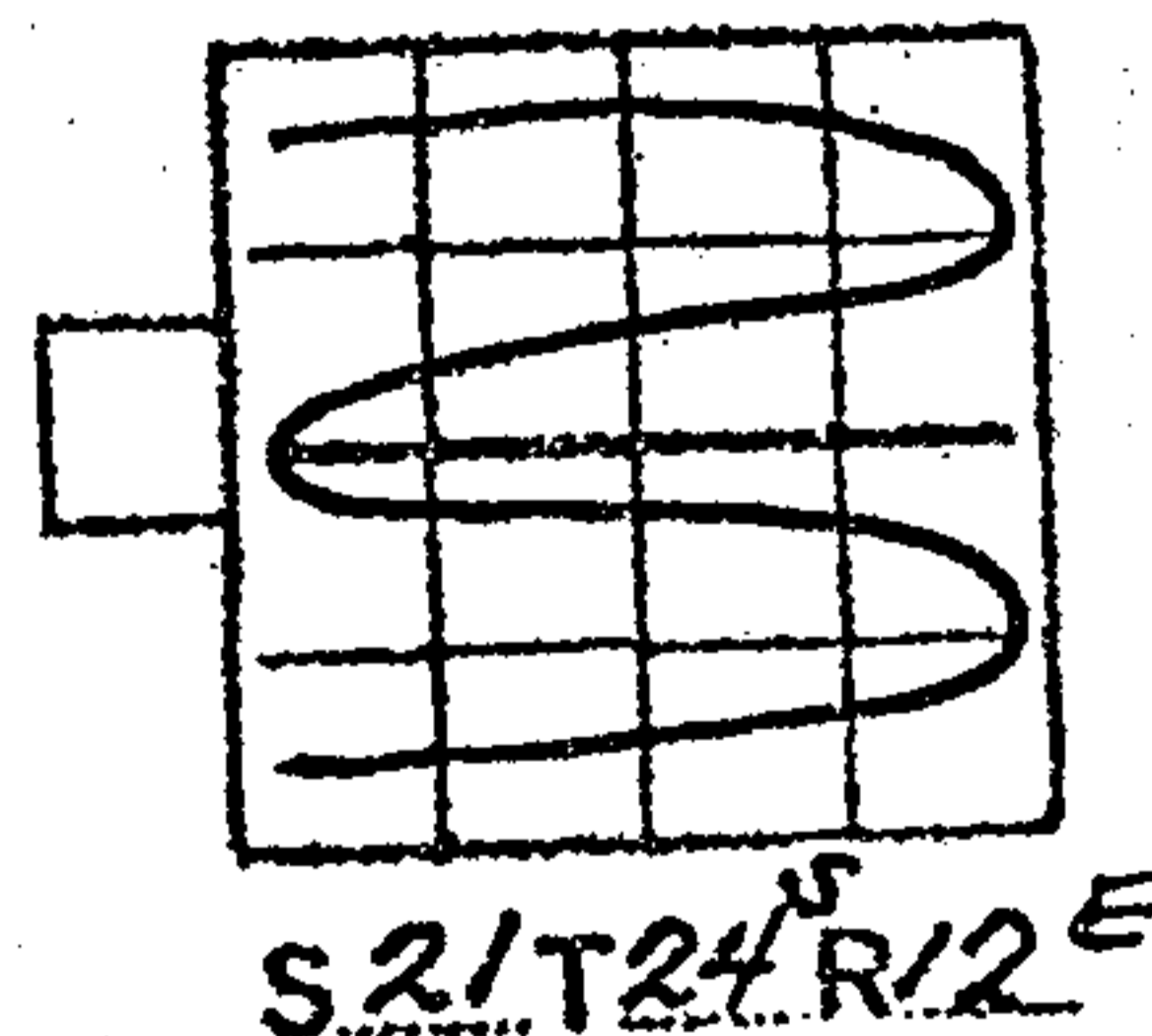
for and in consideration of the sum of One and No/100 Dollars (\$1.00), to  
us in hand paid by Alabama Power Company, a corporation, the receipt  
 whereof is acknowledged, do hereby grant to said Alabama Power Company,  
 its successors and assigns, the right to construct, install, operate and maintain,  
 and the right to permit other corporations and persons to construct, install,  
 operate and maintain, along a route to be selected by the grantee, (generally shown  
 crosshatched on the attached drawing) its successors and assigns, all conduits,  
 cables, trans closures and other appliances and facilities useful or necessary in  
 connection therewith, for the underground transmission and distribution of electric  
 power and for underground communication service, upon, under and across the following  
 described land situated in Shelby County, Alabama:

7W  
12 acres, more or less in Section 21, Township 24 South, Range  
 12 East bounded as follows: on the East by Jane Eagles lands;  
 on the North by John Murphy lands; on the West by Jim McElroy  
 lands and on the South by the Public Road.

THIS INSTRUMENT WAS PREPARED BY:  
 JAMES R. COGGIN - CORP. REAL EST.  
 ADDRESS ALA. POWER CO. - B' HAM

SOURCE OF TITLE.....


BOOK.....		PAGE.....	
SUBDIVISION	LOT	PLAT BK	PAGE
Q1	Q1	S	J



19780927000129990 1/4 \$ .00  
 Shelby Cnty Judge of Probate, AL  
 09/27/1978 12:00:00AM FILED/CERT

BOOK 315 PAGE 211

0460 000208 800




19780927000129990 2/4 \$.00  
Shelby Cnty Judge of Probate, AL  
09/27/1978 12:00:00AM FILED/CERT


Together with all the rights and privileges necessary or convenient for the full enjoyment or use thereof, including the right of ingress and egress to and from said facilities and the right to excavate for installation, replacement, repair and removal thereof; and also the right to cut and keep clear all trees, underbrush, shrubbery, roots and other growth, and to keep clear any and all obstructions or obstacles of whatever character on, under or above said facilities.

TO HAVE AND TO HOLD the same to the said Company, its successors and assigns, forever.

IN WITNESS WHEREOF, we have hereunto set our hands and seals, this the 10 day of April, 19 78

WITNESS:

  
\_\_\_\_\_

 (Seal)

 (Seal)

STATE OF Alabama

COUNTY OF Shelby

I, Willis Hittendix, a Notary Public, in and  
for said County in said State, hereby certify that Dale Watts  
& wife Mrs Connie Watts

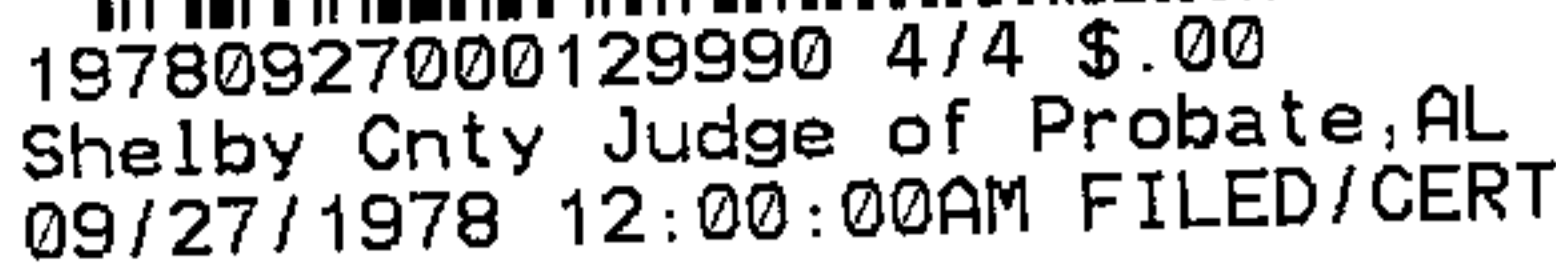
whose name see signed to the foregoing instrument and who see  
known to me, acknowledged before me on this day that being informed of the  
contents of the instrument they executed the same voluntarily, on the  
day the same bears date.

Given under my hand and official seal, this the 10 day of  
April, 19 78.

[Signature]  
W. H. Hittendix

BOOK 315 PAGE 213

19780927000129990 3/4 \$.00  
Shelby Cnty Judge of Probate, AL  
09/27/1978 12:00:00AM FILED/CERT



AC-2315-

DSO OR SERIAL NO. 000208

ESTIMATE NO. \_\_\_\_\_

TOWN MONTVALLO DISTRICT MONTVALLO DRAWN BY GLASS DATE 3-50-78

SCALE \_\_\_\_\_ FT. PER INCH    SECT. 21    TOWNSHIP 24S    RANGE 12E    MAP REFERENCE C-60254-22

John Murphy

Jane  
Eagles

BOOK 315 PAGE 214

V.D. = 1.627 %  
FLICKER = 3.093 %

JIM McELROY  
LFRW - 3THP

S-25 KVA CONV  
R-15 KVA CSP  
CL = 22.2 KW

DALE WATTS  
LFRW - 3THP

MURPHY'S  
SUBD.

STATE OF ALA. SHELBY CO.

I CERTIFY THIS

DOCUMENT WAS FILED

1973 SEP 27 AM 11:49

*Thomas A. Shover, Jr.*  
JUDGE OF PROBATE

Rec. 6.00  
Ind 1.00  
\$ 7.50

LUCKY 1941

STANDARD SYMBOLS SHOWN IN DISTRIBUTION STANDARDS TO BE USED