

11514

STATE OF ALABAMA)
SHELBY COUNTY)

19770722000075330 1/2 \$.00
Shelby Cnty Judge of Probate, AL
07/22/1977 12:00:00 AM FILED/CERT

Before em, the undersigned authority, in and for said County and State,
personally appeared LOUISE HILL, who, being known to me and being by me first duly
sworn, deposes and says as follows:

My name is LOUISE HILL. I have been familiar with the occupation, use and
possession of the following described land for a period in excess of 23 years, to-wit:

A lot or parcel of land lying and being situated in the SE $\frac{1}{2}$ of SE $\frac{1}{4}$
Section 32, Township 21 South, Range 2 West, Shelby County, Alabama,
and more particularly described as follows: From the NW corner of said
 $\frac{1}{4}$ $\frac{1}{4}$ Section (a concrete monument established by Alabama Power Company)
run South along the West line of said $\frac{1}{4}$ $\frac{1}{4}$ Section for 1240.7 feet to
point of beginning of subject parcel of land; from said point thus
established, run South 05 deg. 04' East for 105 feet, more or less,
to the SW corner of said $\frac{1}{4}$ $\frac{1}{4}$ Section; run thence East and along the
South line of said $\frac{1}{4}$ $\frac{1}{4}$ Section for 235 feet, to a point where said
line intersects the Northerly boundary line of an unpaved drive; run
thence Easterly along said line of said drive (a curve concave to
the right) for 130 feet, more or less, to a point; run thence North
and parallel to the West $\frac{1}{4}$ $\frac{1}{4}$ line for 105 feet; run thence South 83
deg. 39' West for 366.2 feet, and back to the point of beginning, and
containing 0.9 (9/10) of an acre, more or less. Situated in Shelby
County, Alabama.

BOOK 21 PAGE 77

I knew the above land when it, and other land, was onwed by Alexander
Schoettlin. He had a portion of the above land in pasture for grazing cattle and
I know that re put a fence across the above land sometime in the 1950's and that
there were stumps, logs, and other debris, South of the fence which ran Easterly and
Westerly across the above property, and that the fence was located so as to avoid the
said stumps and debris from being in the pasture. I further know that Onnie Lee and
Merle Vance own property to the South of the above property, as described, but that
I never knew of them exercising any ownership of any kind up to the fence which ran
Easterly and Westerly across the above land and which said fence has now been torn
down and removed. It has been generally uderstood that Mr. Schoettlin owned property
South of the above said fence line and that after Mrs. Etta Boles became the owner of
the above land in about the year 1965, she went into possession of the above land as
described and thus owned the land South of the old fence line, as stated, and that
the property owners to the South of the above land never exercised possession of any
kind over any portion of the above land.


The above said land is now owned by Floyd and Tommie Sudsberry and said
land has been cleared off and Mr. and Mrs. Sudsberry are in the process of constructing

W E H F




19770722000075330 2/2 \$.00
Shelby Cnty Judge of Probate, AL
07/22/1977 12:00:00 AM FILED/CERT

a home on said above described property, and since the time that I first knew the above land, it has been owned by the present owners and their predecessors in title continuously, exclusively, hostilely, openly, notoriously and adversely, and I have never heard the title to said land, or any of the boundary lines thereof, questioned in any way.


Louise Hill


Sworn to and subscribed before me
this 22 day of July, 1977.


Notary Public

BOOK 21 PAGE 78

STATE OF ALA. SHELBY CO.
I CERTIFY THIS
INSTRUMENT IS CORRECT

1977 JUL 29 AM 10:33


JUDGE OF PROBATE

Rec 3.00
L. des. 1.00