

DEED OF CORRECTION

7581

STATE OF ALABAMA)

JEFFERSON COUNTY)



19770418000035630 1/3 \$.00
Shelby Cnty Judge of Probate, AL
04/18/1977 12:00:00AM FILED/CERT

KNOW ALL MEN BY THESE PRESENTS, That,

WHEREAS, on the 17th day of December, 1976, the under-
signed, Merritt Pizitz and wife, Frances Paget Pizitz, conveyed
to the First Alabama Bank of Birmingham, as Trustee under the
Will of Ann N. Paget, Deceased, certain properties located in
Shelby County, Alabama, all as described in that certain con-
veyance dated December 17, 1976, which was filed of record in
the Probate office of Shelby County, Alabama, on the 22nd day
of December, 1976, and now appears in Volume 302, at page 825,
Probate Records of Shelby County, Alabama, wherein there was
excepted out of said conveyance a one (1) acre tract of land
described therein; and

WHEREAS, the one (1) acre so excepted from the said con-
veyance was erroneously described; and

WHEREAS, the parties to said conveyance dated December 17,
1976, desire to correct the description of the property which
the grantor excepted;

NOW, THEREFORE, in consideration of One hundred Dollars
(\$100.00) cash in hand paid to the undersigned grantors, Merritt
Pizitz and wife, Frances P. Pizitz, in hand paid by the First
Alabama Bank of Birmingham, as Trustee under Will of Ann N.
Paget, deceased, the receipt whereof is acknowledged, we the said
Merritt Pizitz and wife, Frances P. Pizitz, do GRANT, BARGAIN,
SELL AND CONVEY unto the said First Alabama Bank of Birmingham,
as Trustee under Will of Ann N. Paget, Deceased, the following
described real estate, situated in Shelby County, Alabama:

Part of the West half of the Southwest Quarter of
Section 10, Township 19 South, Range 2 West, Shelby
County, Alabama, being more particularly described as
follows: From the Northwest corner of said West half
of Southwest Quarter, run in a Southerly direction
along the West line of said section for a distance of
528.19 feet to the point of beginning, thence turn an
angle to the left of 88 degrees 35 minutes and run in
an Easterly direction for a distance of 759.11 feet,

BOOK 304 PAGE 785

19770418000035630 2/3 \$.00
Shelby Cnty Judge of Probate, AL
04/18/1977 12:00:00AM FILED/CERT

thence turn an angle to the right of 65 degrees 13 minutes and run in a Southeasterly direction for a distance of 139.00 feet, thence turn an angle to the right of 65 degrees 00 minutes and run in a Southwesterly direction for a distance of 100.00 feet, thence turn an angle to the left of 10 degrees 00 minutes and run in a Southwesterly direction for a distance of 100.00 feet, thence turn an angle to the left of 10 degrees 30 minutes and run in a Southwesterly direction for a distance of 100.00 feet, thence turn an angle to the left of 7 degrees 10 minutes and run in a southwesterly direction for a distance of 100.00 feet, thence turn an angle to the left of 4 degrees 10 minutes and run in a Southerly direction for a distance of 100.00 feet, thence turn an angle to the left of 8 degrees 10 minutes and run in a Southerly direction for a distance of 148 feet, more or less, to the center of Acton Creek, thence turn an angle to the right and run along the center of Acton Creek for a distance of 1,050 feet, more or less, to its intersection with the West line of said section, thence turn an angle to the right and run in a northerly direction along the West line of said section for a distance of 1,537 feet, more or less, to the point of beginning.

Situated in Shelby County, Alabama.

Mineral and mining rights excepted.

LESS AND EXCEPT Part of the NW $\frac{1}{4}$ of the SW $\frac{1}{4}$ of Section 10, Township 19 South, Range 2 West, Shelby County, Alabama, being more particularly described as follows: From the Northwest corner of said NW $\frac{1}{4}$ of SW $\frac{1}{4}$, run in a southerly direction along the west line of said section for a distance of 528.19 feet, thence turn an angle to the left of 88 $^{\circ}$ -35' and run in an easterly direction for a distance of 194.00 feet, thence turn an angle to the right of 78 $^{\circ}$ -03' and run in a southerly direction for a distance of 81.23 feet to the point of beginning, thence turn an angle to the left of 91 $^{\circ}$ -23' and run in an easterly direction for a distance of 117.17 feet, thence turn an angle to the right of 93 $^{\circ}$ -44' and run in a southerly direction for a distance of 175.21 feet, thence turn an angle to the right of 81 $^{\circ}$ -05' and run in a westerly direction for a distance of 62.19 feet, thence turn an angle to the left of 73 $^{\circ}$ -35' and run in a southerly direction for a distance of 58.38 feet, thence turn an angle to the right of 54 $^{\circ}$ -47' and run in a southwesterly direction for a distance of 82.11 feet; thence turn an angle to the right of 90 $^{\circ}$ -34' and run in a northwesterly direction for a distance of 117.14 feet, thence turn an angle to the right of 23 $^{\circ}$ -25' and run in a northerly direction for a distance of 163.6 feet, thence turn an angle to the right of 90 $^{\circ}$ -00' and run in an easterly direction for a distance of 89.12 feet, more or less, to the point of beginning, containing 1.0 acres, more or less.

The grantors hereby reserve a right-of-way 30 feet in width for ingress and egress to the above described one (1) acre parcel, over and across the acreage herein conveyed.

BOOK 304 PAGE 786



19770418000035630 3/3 \$.00
Shelby Cnty Judge of Probate, AL
04/18/1977 12:00:00AM FILED/CERT




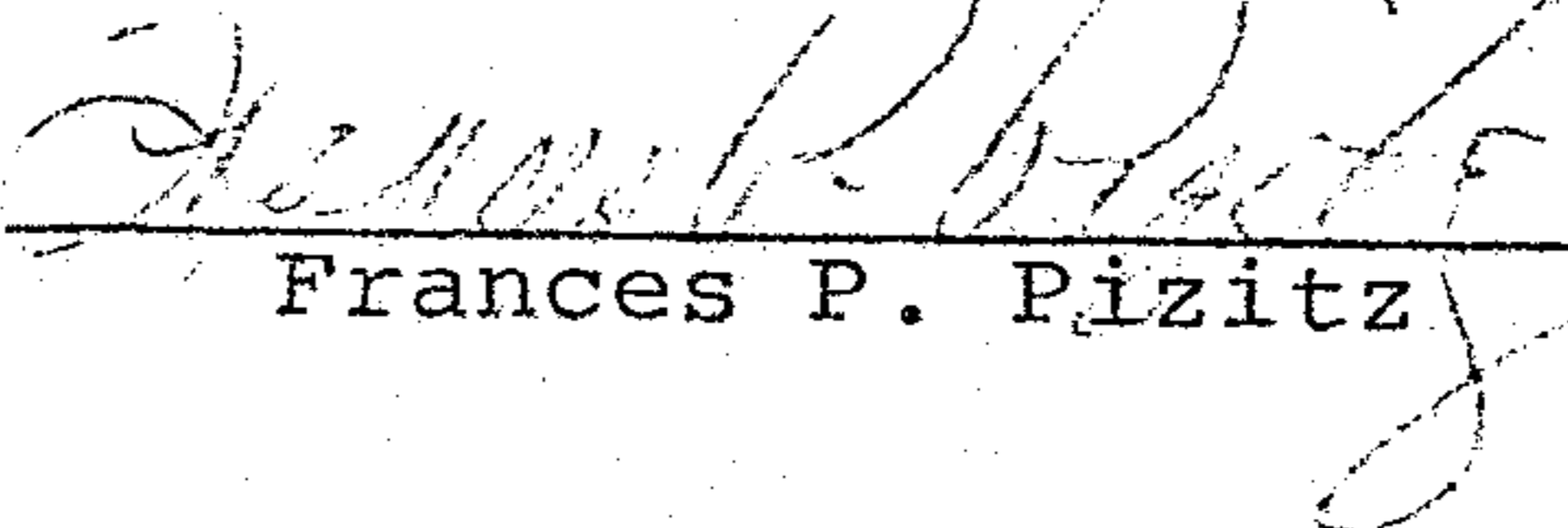
It is the intent of the grantors herein to convey all of the above described acreage, less and except the approximate one (1) acre, and right of ingress and egress thereto, described above, with the grantors retaining title to said one (1) acre parcel with the right of ingress and egress thereto.

TO HAVE AND TO HOLD to the said First Alabama Bank of Birmingham, as Trustee under Will of Ann N. Paget, Deceased, its successors and assigns, forever.

And we do, for ourselves and for our heirs, executors and administrators, covenant with the said First Alabama Bank of Birmingham, as Trustee under Will of Ann N. Paget, Deceased, its successors and assigns, that we are lawfully seized in fee simple of said premises; that they are free from all liens and encumbrances; except current ad valorem taxes and the above described right-of-way; that we have a good and present right to sell and convey the same as aforesaid; that we will, and our heirs, executors and administrators shall forever warrant and defend the same to the said First Alabama Bank of Birmingham, as Trustee under Will of Ann N. Paget, Deceased, its successors and assigns forever, against the lawful claims of all persons.

IN WITNESS WHEREOF, we have hereunto set our hands and seals, this 28th day of January, 1977.

WITNESS:

		(SEAL)
_____	Merritt Pizitz	
		(SEAL)
_____	Frances P. Pizitz	


STATE OF ALABAMA)

JEFFERSON COUNTY)

I, the undersigned authority, a Notary Public in and for said County and State, hereby certify that Merritt Pizitz and wife, Frances P. Pizitz, whose names are signed to the foregoing conveyance, and who are known to me, acknowledged before me on this day, that being informed of the contents of this conveyance, they executed the same voluntarily on the day the same bears date.

Given under my hand and official seal, this 28th day of January, 1977.

THIS INSTRUMENT PREPARED BY
W. S. PRITCHARD, JR.
PRITCHARD, McCALL AND JONES
831 Frank Nelson Building
Birmingham, Alabama 35203

STATE OF ALA. SHELBY CO. 

I CERTIFY THIS INSTRUMENT WAS FILED


My Commission Expires December 22, 1980


77 APR 18 AM 8:40

Rec. 450

100

55





JUDGE OF PROBATE

BOOK 304 PAGE 787