

STATE OF ALABAMA
JEFFERSON COUNTY


5031

Before me, the undersigned authority, in and for said State and County, personally appeared Ernest O. Little, Jr., who being known to me and by me first duly sworn, deposes and says as follows:


My name is Ernest O. Little, Jr. I did the survey on the following described property:

Begin at the Northwest corner of the SE $\frac{1}{4}$ of SW $\frac{1}{4}$ of Section 26, Township 21 South, Range 3 West; thence run east along the north line of said $\frac{1}{4}$ - $\frac{1}{4}$ Section 1426.11 feet to the Northeast corner of said $\frac{1}{4}$ - $\frac{1}{4}$ Section; thence turn right 84°-44'-57" and run southerly 459.14 feet; thence turn left 86°-11'-08" and run easterly 591.02 feet; thence turn right 94°-12' and run southwesterly 220.00 feet; thence turn right 85°-48' and run westerly 1975.95 feet to the west line of said $\frac{1}{4}$ - $\frac{1}{4}$ Section; thence turn right 85°-34'-37" and run north along the west line of said $\frac{1}{4}$ - $\frac{1}{4}$ Section 715.41 feet to the point of beginning. Containing 25.6 acres.

I hereby certify that the distance along the north line of the SE $\frac{1}{4}$ of SW $\frac{1}{4}$ of Section 26, Township 21 South, Range 3 West is 1426.11 feet and the distance along the west line of said SE $\frac{1}{4}$ of SW $\frac{1}{4}$ of said Section is 1430.82 feet according to the existing monuments found.


Ernest O. Little, Jr.
Reg. # 6257

Sworn to and subscribed before
me on this the 20th day of January, 1977.



NOTARY PUBLIC

My commission expires 12/21/77

STATE OF ALABAMA, SHELBY CO.
I HEREBY CERTIFY THIS
INSTRUMENT WAS FILED

1977 JAN 26 AM 9:49





19770126000007130 1/1 \$.00
Shelby Cnty Judge of Probate, AL
01/26/1977 12:00:00 AM FILED/CERT