

STATE OF ALABAMA

SHELBY COUNTY

1448

KNOW ALL MEN BY THESE PRESENTS that in consideration of the sum of One and no/100 Dollars, to T. H. Walton and wife, Bernice Walton and Mayanice Walton, a single woman, in hand paid by C. O. Chambless, the receipt whereof is hereby acknowledged, we do remise, quit claim, and convey to the said C. O. Chambless, all our right, title, interest and claim in or to the following described real estate, to-wit:

Lots 9, 10, 11 and 12, Block 67; Block 70; Block 71; Block 74 except Lot 1; Block 75 except Lot 12; Block 77; Block 79; Lots 1, 13, 14, 15 and 16 Block 80; Lots 13, 14, 15, and 16, Block 87; Block 88; Block 94; the W $\frac{1}{2}$ of Block 96; and lots 11, 12, 13, 14, 15, and 16 Block 105; Block 107, according to Dunstan's Map of the Town of Calera, Alabama.

Lots 5, 6, 7, 8, and 9, Block 73; Block 90; and Block 92; according to Dunstan's Map of the Town of Calera, Alabama, and according to Hetz Map of Calera, Alabama, recorded in the Probate Office of Shelby County, Alabama, in Map Book 3, page 119.

Also, all that part of the E $\frac{1}{2}$ of E $\frac{1}{2}$ of SE $\frac{1}{4}$ of Section 17, Township 22, Range 2 West, Shelby County, Alabama, which lies East of Twentieth Street according to Dunstan's Map of the Town of Calera, Alabama, and East of Ethelda Drive according to said Hetz Map of Calera, Alabama, not divided into lots, blocks, streets, and avenues, according to said Dunstan's Map and not divided into lots, blocks, streets, and avenues according to said Hetz Map of Calera, Alabama.


Notwithstanding any provision of this deed it is the intention of the grantors, so far as lots and blocks are concerned, to convey the lots and blocks above described.


Also, all that part of the W $\frac{1}{2}$ of W $\frac{1}{2}$ of SW $\frac{1}{4}$ of Section 16, Township 22, Range 2 West, not divided into lots, blocks, streets and avenues according to Dunstan's Map of Calera, Alabama, and not divided into lots, blocks, streets and avenues according to said Hetz Map of Calera, Alabama.

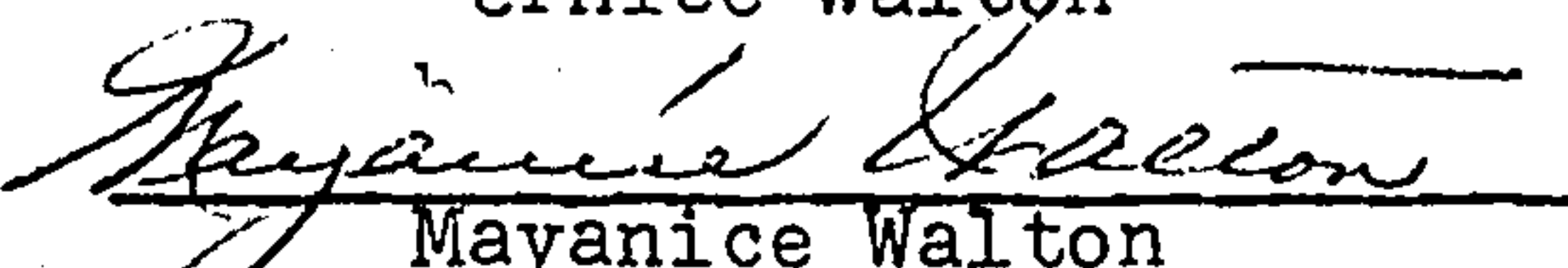
Situated in Shelby County, Alabama.

TO HAVE AND TO HOLD to the said C. O. Chambless, his heirs, and assigns forever,

Given under our hands and seals this 18th day of December, 1958.

 (SEAL)
T. H. Walton

 (SEAL)
Bernice Walton

 (SEAL)
Mayanice Walton

STATE OF Alabama
COUNTY OF Shelby

I, W. E. Timmerman, a Notary Public
in and for said County, in said State, hereby certify that T. H.
Walton and wife, Bernice Walton, whose names are signed to the foregoing
conveyance and who are known to me, acknowledged before me on this
day that being informed of the contents of the conveyance, they
executed the same voluntarily on the day the same bears date.

Given under my hand and official seal this the 26
day of February, 1959.

W. E. Timmerman
Notary Public

STATE OF ALABAMA
JEFFERSON COUNTY

I, Mildred Longier Traywick, a Notary Public,
in and for said County in said State, do hereby certify that
Mayanice Walton, a single woman, whose name is signed to the foregoing
conveyance, and who is known to me, acknowledged before me on this
day that, being informed of the contents of the conveyance, she
executed the same voluntarily on the day the same bears date.

Given under my hand and official seal this 25th day of
Feb, 1959.

Mildred Longier Traywick
Notary Public

STATE OF ALABAMA
SHELBY COUNTY

I, Conrad M. Fowler, Judge of Probate hereby
certify that the within deed was
filed in this office for record the 30 day
of Dec 1958 at 8 o'clock A M
and recorded in deed Record 213
page 221 and examined 22-1-4-60
and the Mortgage Tax of \$
Deed Tax of \$ 50 has been paid.

CM Fowler
Judge of Probate
Fee \$ 1.25

BOOK 213 PAGE 222