

2639

5000

3400 (78 not)

WARRANTY DEED JOINT WITH RIGHT OF SURVIVORSHIP—TITLE GUARANTEE & TRUST CO., BIRMINGHAM, ALA.

State of Alabama

Shelby




County

KNOW ALL MEN BY THESE PRESENTS,

That in consideration of Five Thousand and no/100 (\$5,000.00)***** DOLLARS

to the undersigned grantor s, B. T. Trucks and wife, Doria Trucks

in hand paid by Fred Mathis, Jr. and wife, Annie Lou Mathis



the receipt whereof is acknowledged we the said B. T. Trucks and Doria Trucks

do grant, bargain, sell and convey unto the said Fred Mathis, Jr. and Annie Lou Mathis

as joint tenants, with right of survivorship, the following described real estate, situated in



Shelby

County, Alabama, to-wit:

Commence at the Southeast corner of NE 1/4 of SE 1/4, Section 9, Township 19, Range 2 East, and go thence N 1° 30' West along the Section line 2488.7 feet to the South margin of a road, go thence in a westerly direction along the south margin of said road as follows: N 43° West 61.7 feet, N 76° 30' West 140.9 feet, N 87° 30' West 298.9 feet, S 87° 30' West 614.7 feet, thence departing from the South margin of said road and go in a southerly direction along a fence as follows: S 3° 30' East 200 feet, S 14° 15' East 172 feet, S 2° 15' West 120.4 feet, S 18° 15' West 84 feet, S 5° West 87.9 feet, S 5° 45' East 200 feet, S 1° 15' West 259 feet, S 10° 10' East 153.4 feet to Rockey Branch, thence along the meanders of said Branch as follows: S 70° 25' East 91.7 feet, S 88° 25' East 143.6 feet, S 26° 55' East 65 feet, S 64° 5' West 79.0 feet, S 31° 40' East 76.1 feet, S 43° 20' West 66.4 feet, S 2° 50' West 35.6 feet, S 35° 10' East 60.9 feet, S 73° 50' East 58.9 feet, S 35° 40' East 50.6 feet, S 8° 10' East 36.2 feet, S 61° 10' East 32.4 feet, S 19° 20' West 37.8 feet, S 74° 20' West 28.1 feet, North 37° 10' West 39.5 feet, S 41° 20' West 98.7 feet, S 5° 10' East 110.7 feet, N 63° 50' East 56.4 feet, S 77° 40' East 101 feet, S 59° 10' East 30.8 feet to a fence, thence along said fence S 1° 30' East 1487 feet to Spring Creek, which point is in the SE 1/4 of SE 1/4 of said Section 10; thence along the meanders of said Creek as follows: S 55° 30' East 144 feet, S 88° East 45.01 feet, N 26° 30' East 129.01 feet, N 54° 30' East 114 feet, N 68° 30' East 73.5 feet, N 57° East 126 feet, N 70° 30' East 113.01 feet, N 76° 30' East 117 feet, S 14° 45' East 20.2 feet, S 3° East 109 feet, thence into the SW 1/4 of SW 1/4 of Section 10, Township 19, Range 2 East, N 86° 45' East 1,320.5 feet, thence N 3° 45' West 680 feet, thence S 86° 45' West 1322.5 feet, to the point of beginning, and containing ninety acres, more or less.





TO HAVE AND TO HOLD Unto the said Fred Mathis, Jr. and Annie Lou Mathis

as joint tenants, with right of survivorship, their heirs and assigns forever; it being the intention of the parties to this conveyance, that (unless the joint tenancy hereby created is severed or terminated during the joint lives of the grantees herein), in the event one grantee herein survives the other, the entire interest in fee simple shall pass to the surviving grantee, and if one grantee does not survive the other, then the heirs and assigns of the grantees herein shall take as tenants in common.

And we do, for ourselves and for our heirs, executors and administrators, covenant with the said grantees, their heirs and assigns, that we are lawfully seized in fee simple of said premises; that they are free from all encumbrances.

that we have a good right to sell and convey the same as aforesaid; that we will, and our heirs, executors and administrators shall warrant and defend the same to the said grantees, their heirs, and assigns forever against the lawful claims of all persons.



In Witness Whereof, We have hereunto set our hands and seal,

this 15th day of December, 1952.

WITNESSES:

B. T. Trucks

B. T. Trucks

(Seal.)

Doria Trucks


Doria Trucks

(Seal.)

(Seal.)

(Seal.)

State of ALABAMA
SHELBY COUNTY



I, _____ a Notary Public in and for said County, in said State,
hereby certify that B. T. Trucks and wife, Doria Trucks
whose names are signed to the foregoing conveyance, and who are known to me, acknowledged before
me on this day, that, being informed of the contents of the conveyance they executed the same voluntarily
on the day the same bears date.


Given under my hand and official seal this 26th day of March
James E. [Signature]
Notary Public.

State of _____
_____ COUNTY

I, _____ a Notary Public in and for said County, in said State,
hereby certify that on the _____ day of _____ came before me
the within named _____ known to me
(or made known to me), to be the wife of the within named _____

who, being examined
separate and apart from the husband, touching her signature to the within conveyance, acknowledged that she
signed the same of her own free will and accord, and without fear, constraints, or threats on the part of the
husband.

Given under my hand and official seal this _____ day of _____



JUDGE OF PROBATE
L. C. WALKER
has been paid on the
instrument as req.
\$5.00
by law.

Filed in the office of the Probate Judge on the 27 day of Mar 1953 at 8 o'clock A. M.
and recorded in Deed Book 159 Page 8 this 3 day of Apr 1953.
Deed Tax 5.00 Mortgage Tax _____ has been paid.
L.C. Walker, Judge of Probate