1949021700000050 1/5 $ 00
Shelby Cnty Judge of Probate, AL
02/17/1949 03:03:10 PM FILED/CERT

RIGHT OF WAY MAP
STERRETT TO WESTOVER
PROJ SACP-433
SHELBY COUNTY FEB. 17, 1949
Drawn - J Ray
Checked -

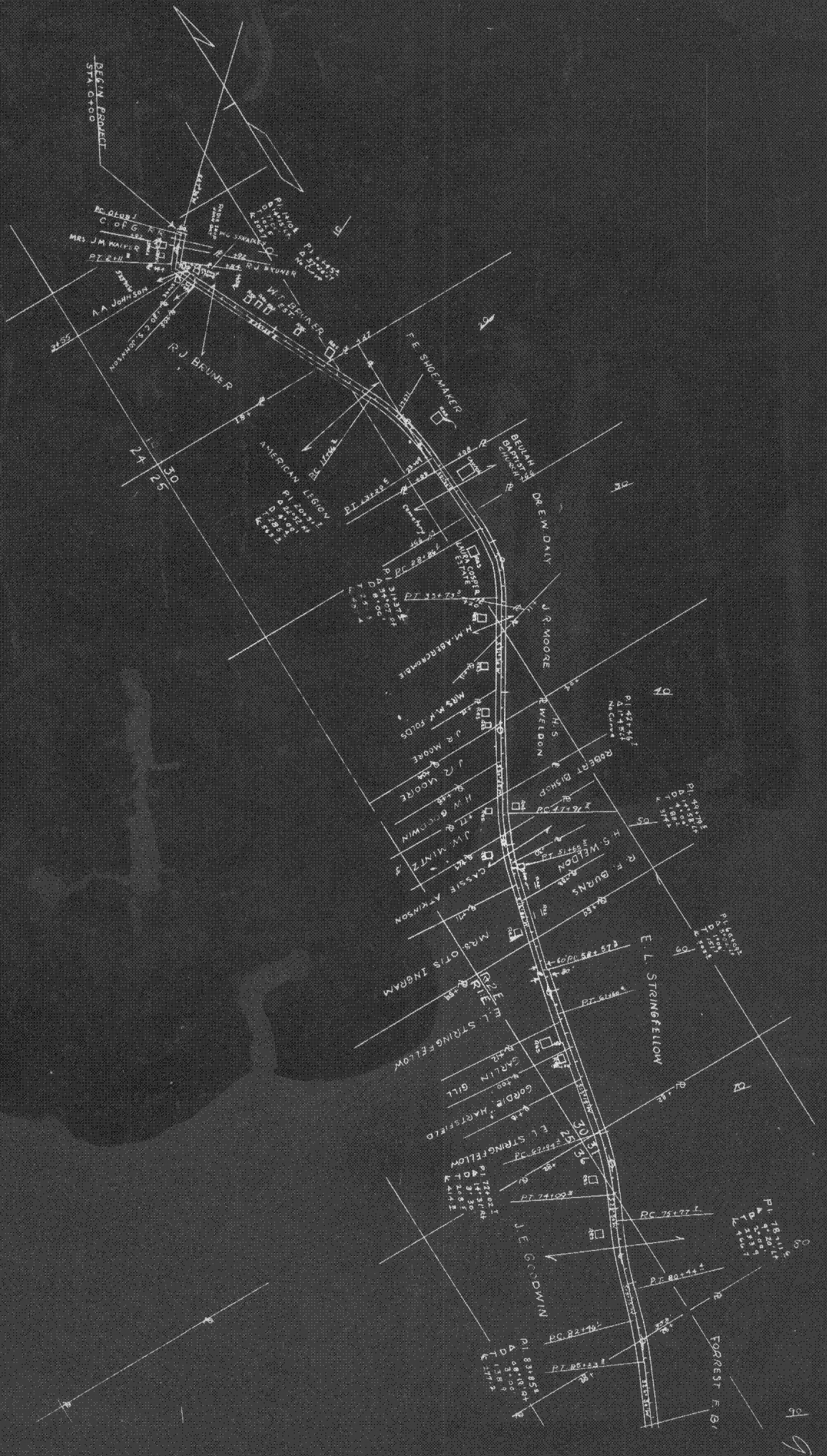

BEGIN PROJECT STA. 0+00
C. of G. R.R.
MRS. J.M. WALKER
A.A. JOHNSON
R.J. BRUNER
W.T. BRUNER
F.E. SHOEMAKER
AMERICAN LEGION
BEULAH BAPTIST CHURCH
DR. E.W. DALY
J.R. MOORE
H.M. ABERCROMBIE
MRS. M.K. FOLDS
J.R. MOORE
J.R. MOORE
H.S. WELDON
ROBERT BISHOP
H.W. GOODWIN
J.W. MINTZ
H.S. WELDON
R.F. BURNS
CASSIE ATKINSON
MRS. OTIS INGRAM
E.L. STRINGFELLOW
E.L. STRINGFELLOW
GARLIN GILL
GORDIE HARTSFIELD
E.L. STRINGFELLOW
E.L. STRINGFELLOW
J.E. GOODWIN
FORREST F. B.
24
25
30
19
30
31
25
36
R2E

94

19490217000000050 2/5 $.00
Shelby Cnty Judge of Probate, AL
02/17/1949 03:03:10 PM FILED/CERT

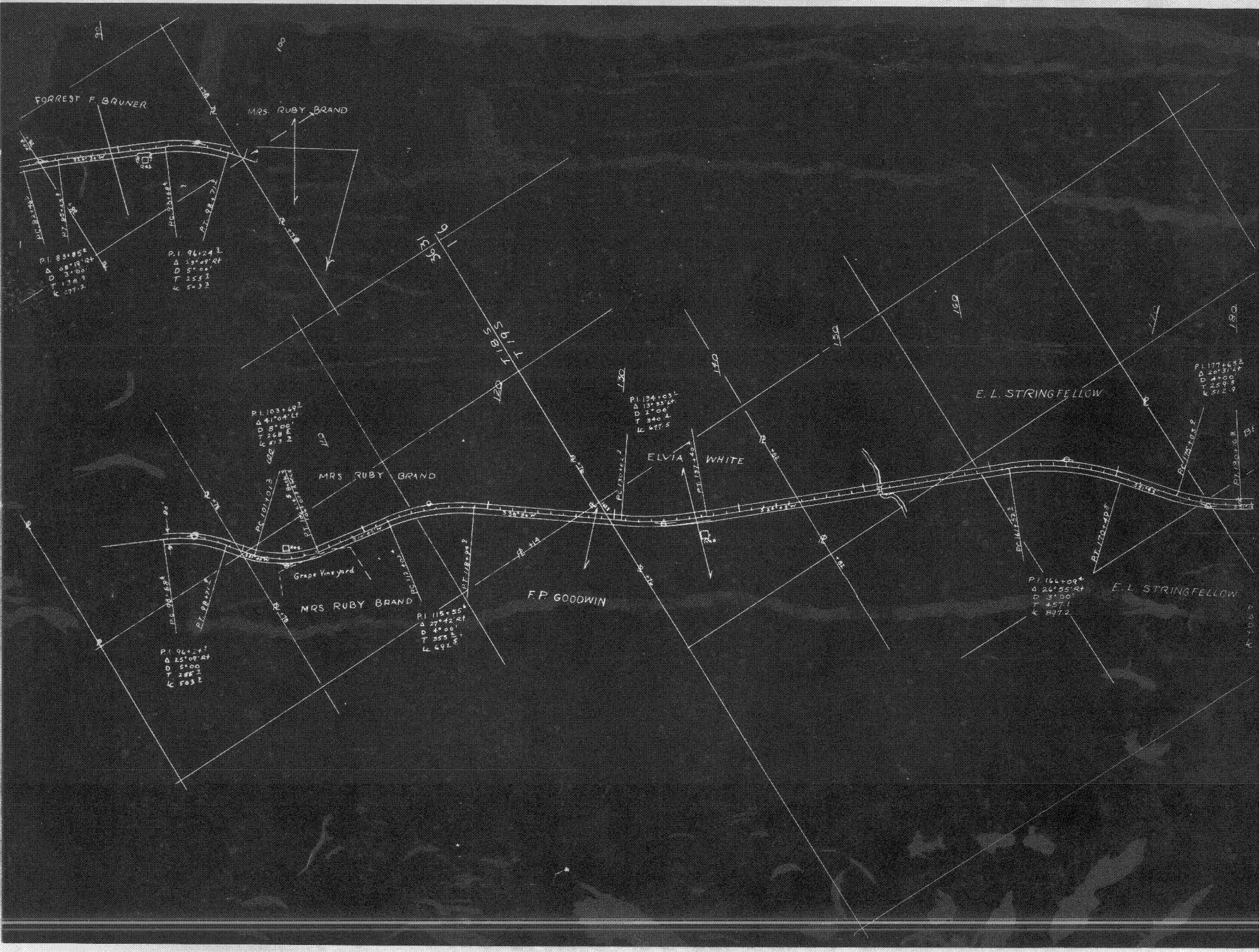
FORREST F. BRUNER
MRS. RUBY BRAND
P.I. 83+85
Δ 08°19' Rt
D 3°00'
T 138.9
K 277.2
P.I. 96+24
Δ 13°09' Rt
D 5°00'
T 255
K 533
P.T. 98+71
90
100
36 31
1 6
T 18 S
T 19 S
P.I. 103+69
Δ 41°04' Lt
D 8°00'
T 268
K 513
MRS RUBY BRAND
Grape Vineyard
MRS RUBY BRAND
P.C. 101+01
P.I. 96+24
Δ 25°09' Rt
D 5°00
T 255
K 503
P.I. 115+55
Δ 27°42' Rt
D 4°00'
T 355
K 692
P.C. 112+02
P.T. 118+94
F.P. GOODWIN
110
120
130
P.I. 134+03
Δ 13°35' Lt
D 2°00'
T 340
K 677.5
ELVIA WHITE
P.C. 130+62
P.T. 137+40
140
150
160
170
180
E. L. STRINGFELLOW
P.I. 177+63
Δ 20°31' Lt
D 4°00'
T 259.3
K 512.9
P.C. 161+52
P.T. 170+49
P.C. 175+05
P.T. 180+68
P.I. 166+09
Δ 26°55' Rt
D 3°00'
T 457.1
K 897.2
E. L. STRINGFELLOW

19490217000000050 3/5 $.00
Shelby Cnty Judge of Probate, AL
02/17/1949 03:03:10 PM FILED/CERT

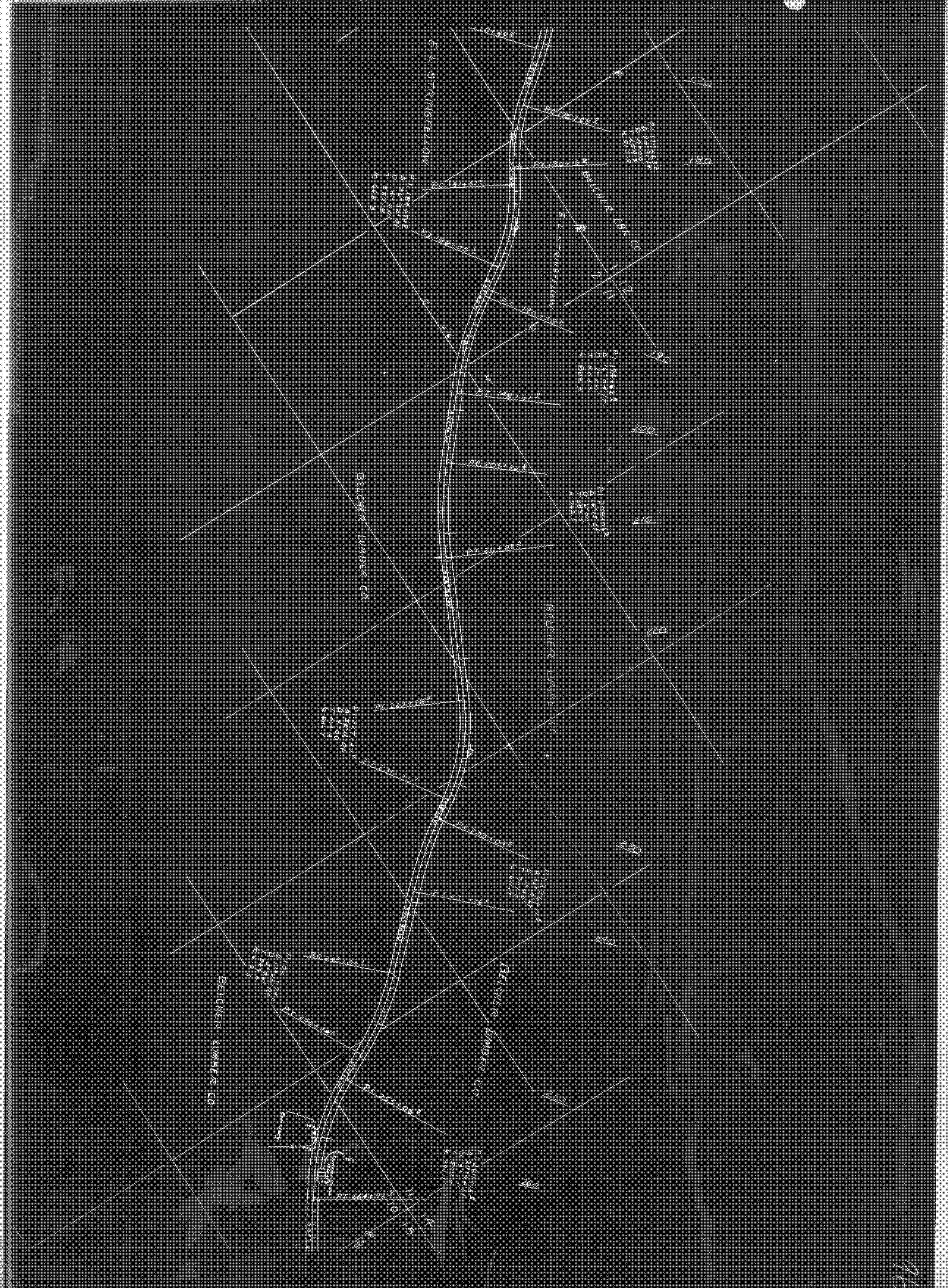
10+40.5
E. L. STRINGFELLOW
170
PC 175+03.8
P.I. 177+63.2
Δ 20°31' Lt.
D 4°00'
T 259.0
L 512.9
180
PT 180+16.8
BELCHER LBR. CO
PC 181+42.0
P.I. 184+79.8
Δ 26°32' Rt.
D 4°00'
T 337.0
L 663.3
PT 188+05.3
E. L. STRINGFELLOW
2
1
12
11
PC 190+58.0
16
190
P.I. 194+62.9
Δ 16°04' Lt.
D 2°00'
T 404.3
L 803.3
PT 198+61.9
200
PC 204+22.8
P.I. 208+06.3
Δ 15°15' Lt.
D 2°00'
T 383.5
L 762.5
210
PT 211+85.3
BELCHER LUMBER CO.
BELCHER LUMBER CO.
220
PC 223+28.5
P.I. 227+42.9
Δ 32°16' Rt.
D 4°00'
T 414.4
L 806.7
PT 231+35.2
PC 233+04.3
230
P.I. 236+11.3
Δ 12°14' Lt.
D 2°00'
T 307.0
L 611.7
PT 239+16.0
240
PC 245+84.7
P.I. 248+74.0
Δ 17°20' Rt.
D 2°30'
T 349.5
L 693.3
PT 252+78.0
BELCHER LUMBER CO
BELCHER LUMBER CO.
PC 255+08.8
250
Cemetery
P.I. 260+15.8
Δ 20°44' Lt.
D 3°30'
T 307.0
L 997.1
260
PT 264+99.9
11
10
14
15

19490217000000050 4/5 $.00
Shelby Cnty Judge of Probate, AL
02/17/1949 03:03:10 PM FILED/CERT

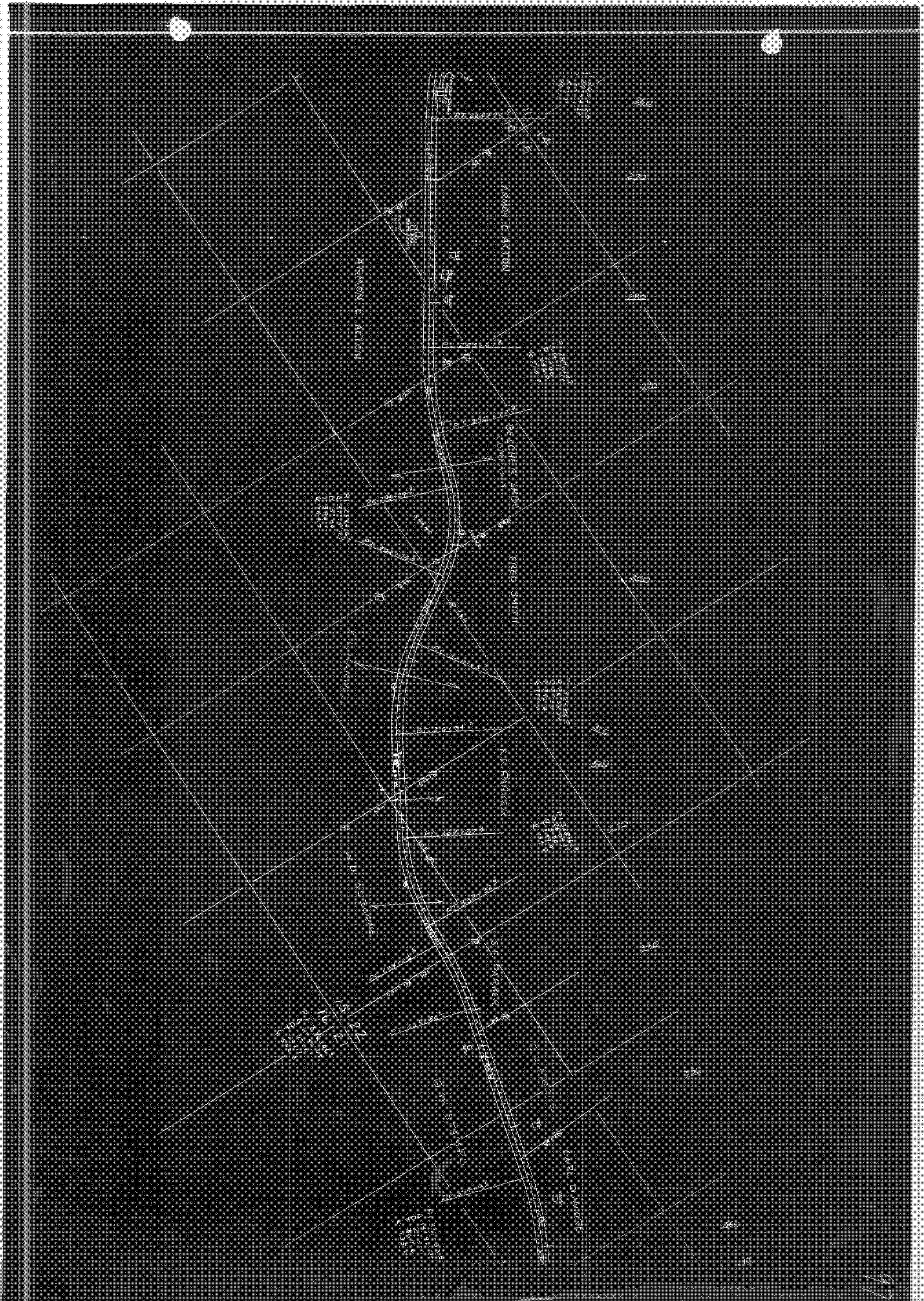
260
270
280
290
300
310
320
330
340
350
360
370
11
10
14
15
16
15
21
22
PT 264+99.9
PC 283+67.9
PI 287+24.2
Δ 14°12' Lt
D 2°00'
T 356.9
L 710.0
PT 290+77.9
PC 295+29.9
PI 299+16.2
Δ 37°14' Rt
D 5°00'
T 386.1
L 744.7
PT 302+74.5
PC 309+63.2
PT 316+34.7
PC 327+87.8
PI 328+46.8
PT 332+32.8
PC 334+03.8
PI 336+96.2
Δ 11°40' Rt
D 2°00'
T 292.7
L 583.3
PC 354+14.2
PI 357+82.8
Δ 13°41' Rt
D 2°00'
L 735.0
ARMON C ACTON
ARMON C ACTON
BELCHER LMBR COMPANY
FRED SMITH
F. L. HARWELL
S. F. PARKER
W. D. OSBORNE
S. F. PARKER
C L MOORE
G. W. STAMPS
CARL D MOORE
SWAMP
SWAMP

19490217000000050 5/5 $.00
Shelby Cnty Judge of Probate, AL
02/17/1949 03:03:10 PM FILED/CERT

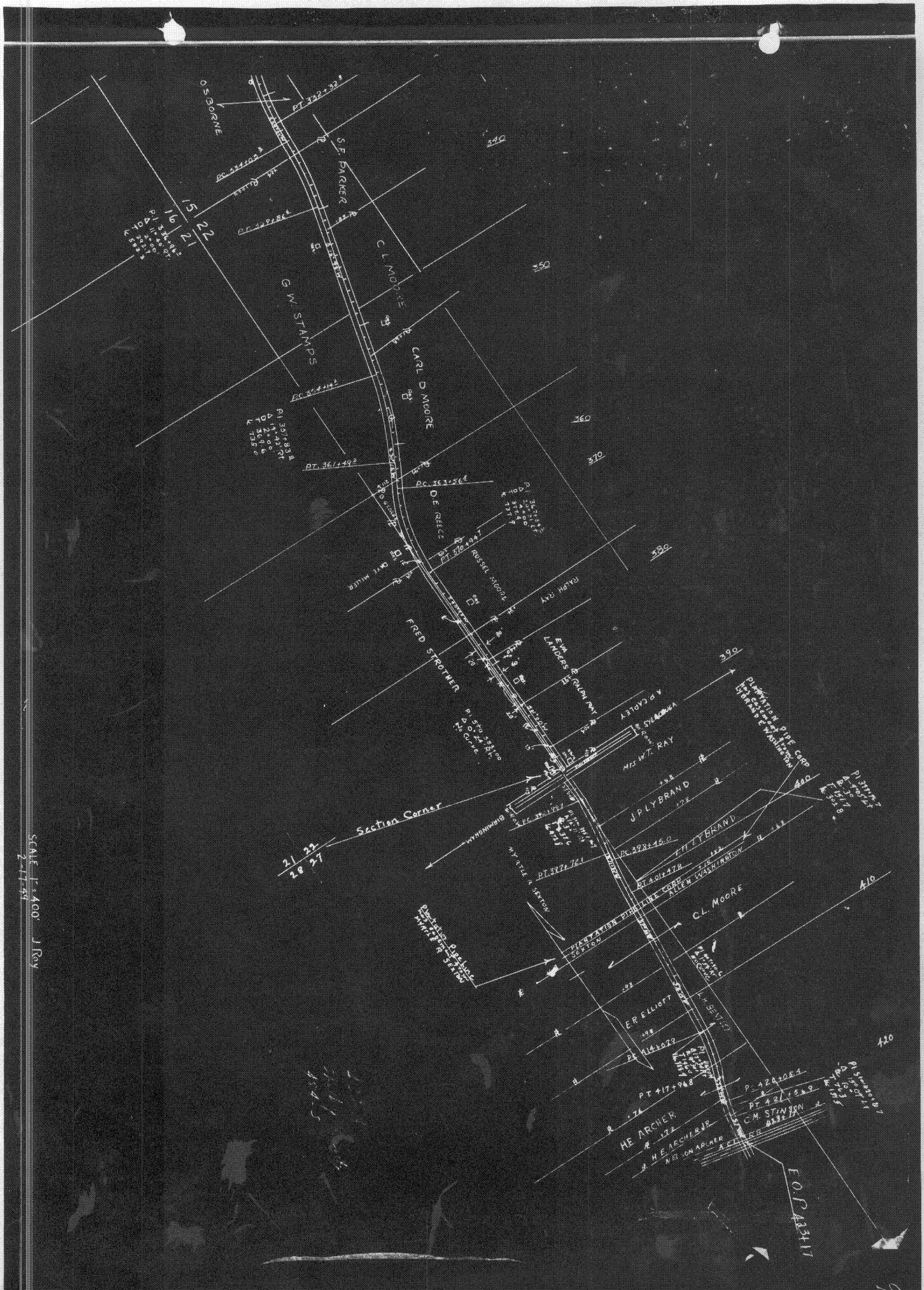
O.S. BORNE
PT 332+32.8
S.F. PARKER
340
PC 334+03.8
15 22
16 21
P.I. 336+96.2
Δ 11°40' RT.
D 2°00'
T 292.7
L 583.3
PT 340+86.6
C.L. MOORE
350
G.W. STAMPS
CARL D MOORE
PC 354+14.2
P.I. 357+83.8
Δ 14°42' RT.
D 2°00'
T 369.6
L 735.0
360
370
PT. 361+49.2
PC 363+56.8
D.E. REECE
PT 370+94.7
RUSSEL MOORE
RALPH RAY
FRED STROTHER
EVA LANDERS
RALPH RAY
380
A.P. CAPLEY
SYLACAUGA
MRS W.T. RAY
390
P.I. Sta 383+00
Δ 0°24' RT.
No Curve
PLANTATION PIPE CORP
ALLEN WASHINGTON
400
Section Corner
21 22
28 27
BIRMINGHAM
J.P. LYBRAND
PC 398+45.0
PT 397+72.1
F.H. LYBRAND
PT 401+47.8
ALLEN WASHINGTON
MYRTLE R. SEXTON
Plantation Pipeline
MYRTLE R. SEXTON
PLANTATION PIPE LINE CORP
SEXTON
C.L. MOORE
410
E.R. ELLIOTT
F.H. SEXTON
PC 414+02.9
420
PT 417+96.8
P. 420+05.4
PT 421+56.9
H.E. ARCHER
H.E. ARCHER JR
NELSON ARCHER
C.M. STINSON
A.C.L. RR
E.O.P. 423+17
SCALE 1" = 400' J Roy
2-17-49