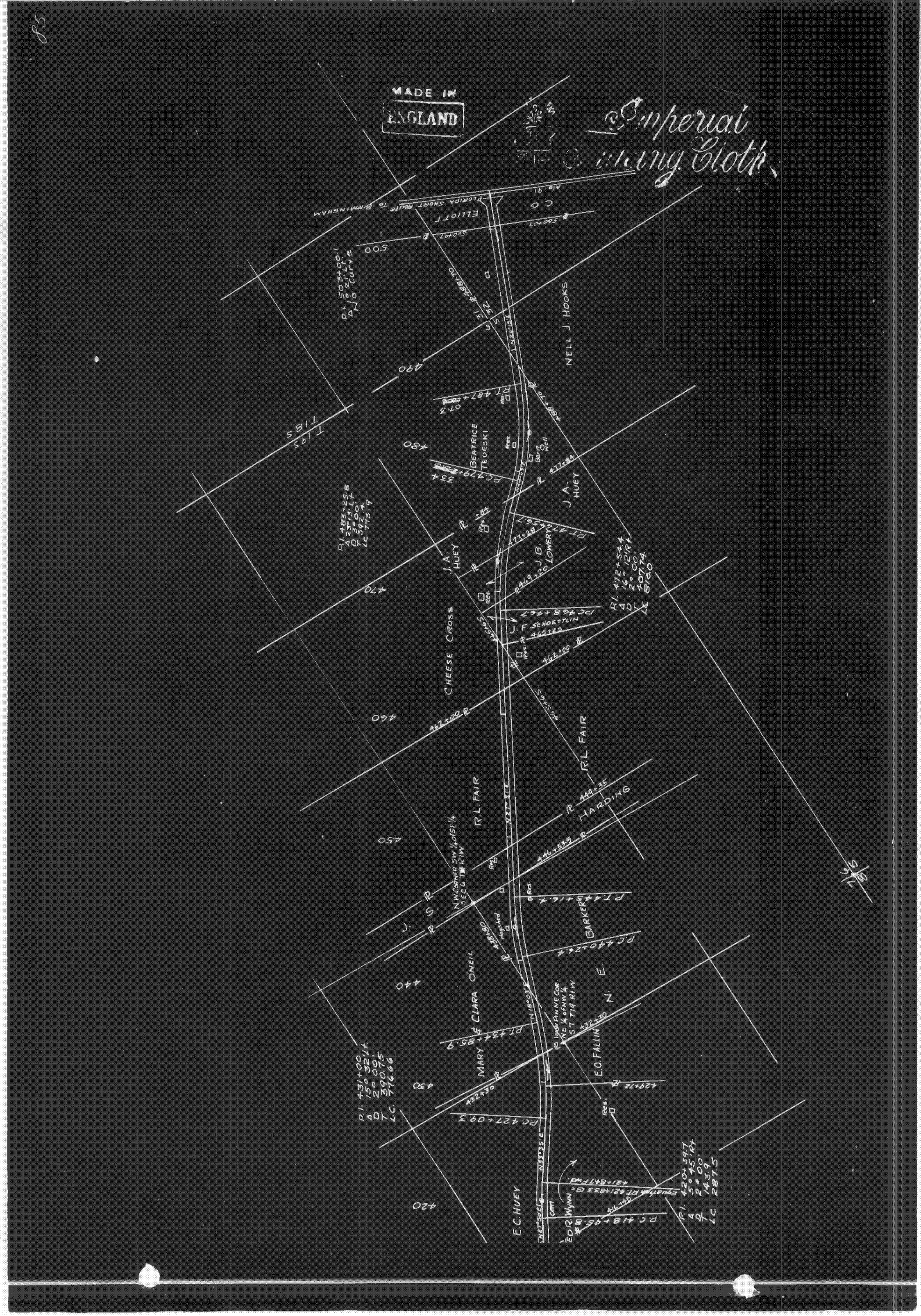
85

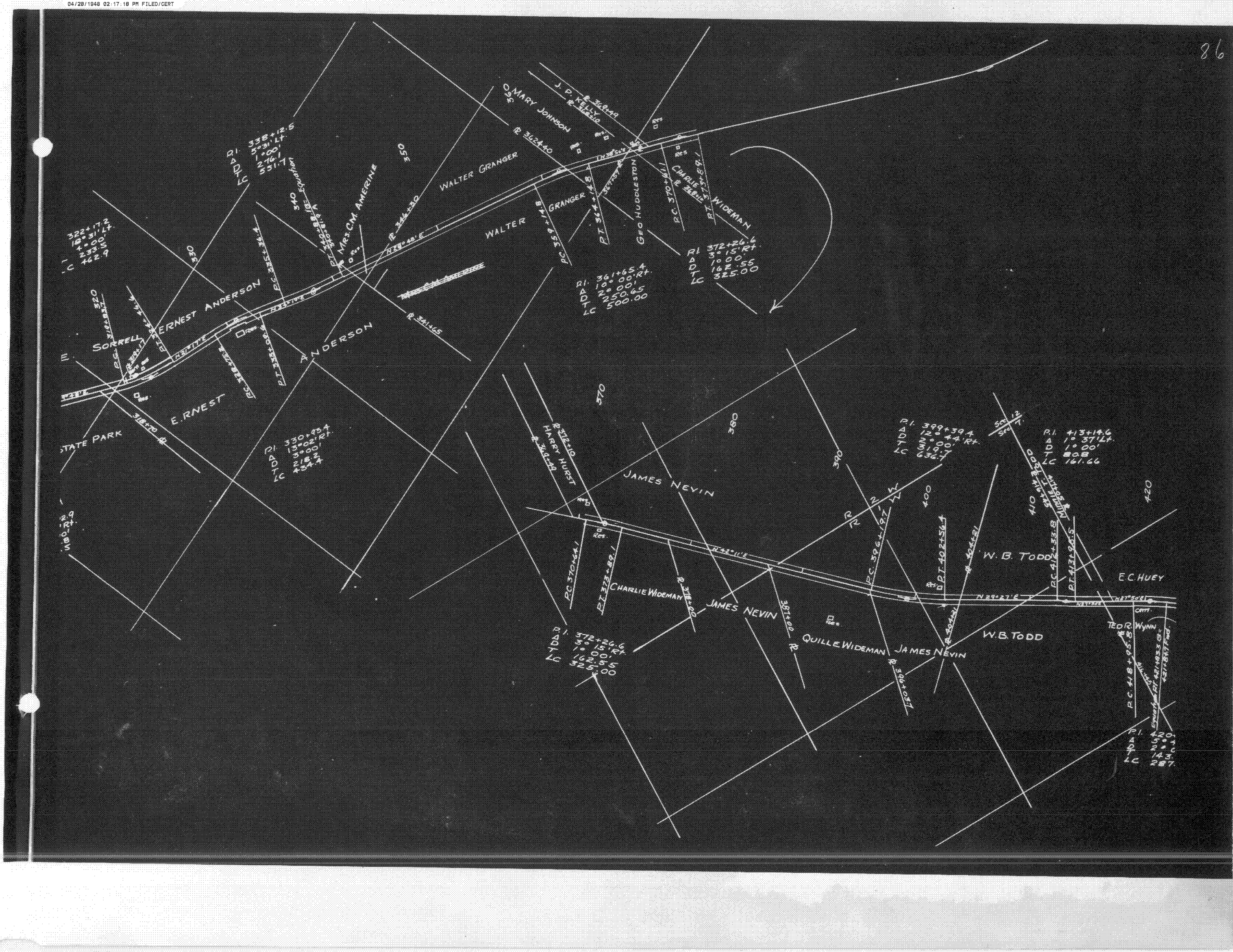
MADE IN ENGLAND

Imperial Sewing Cloth.

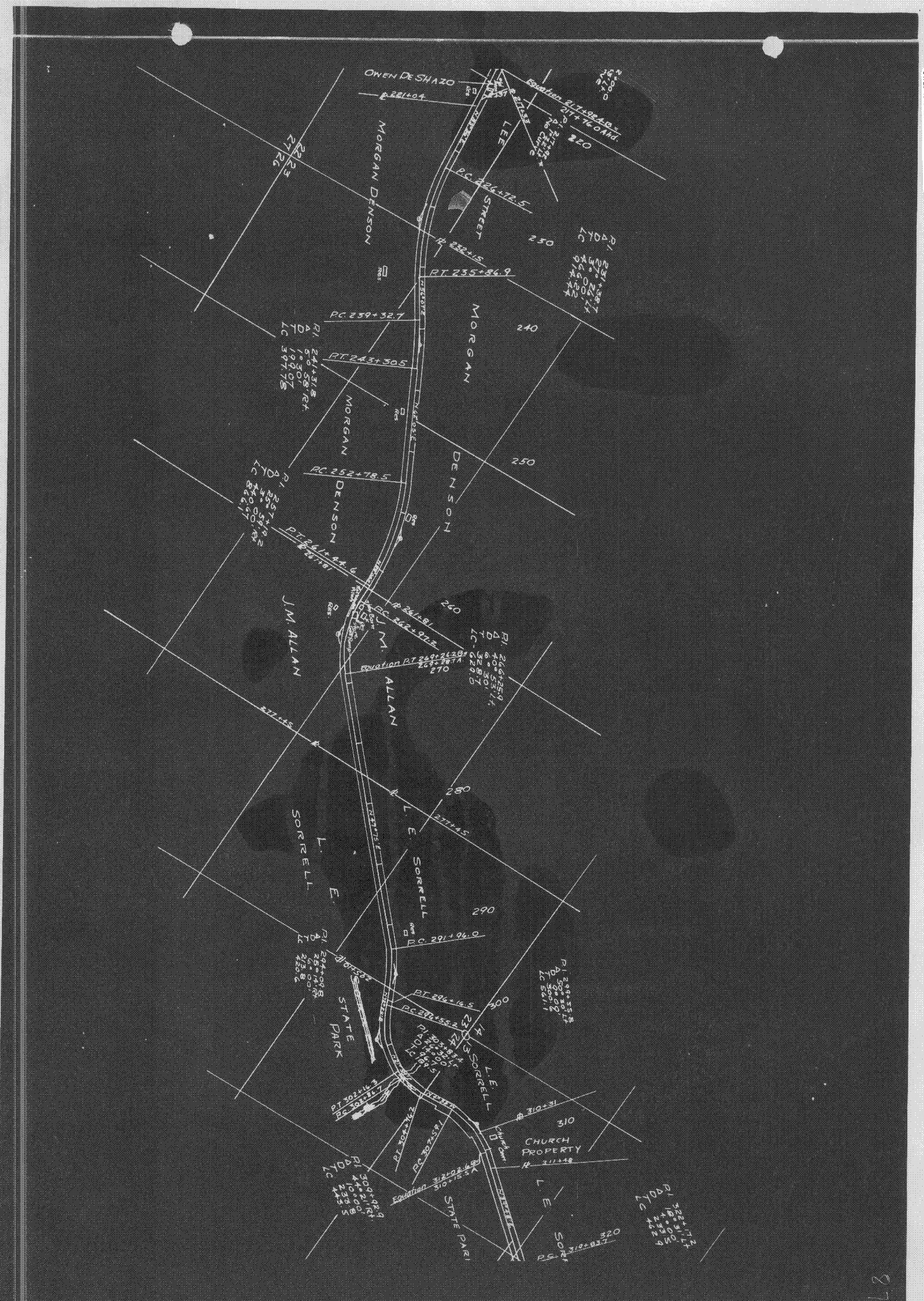


1948042800000040 1/9 $.00
Shelby Cnty Judge of Probate, AL
04/28/1948 02:17:18 PM FILED/CERT

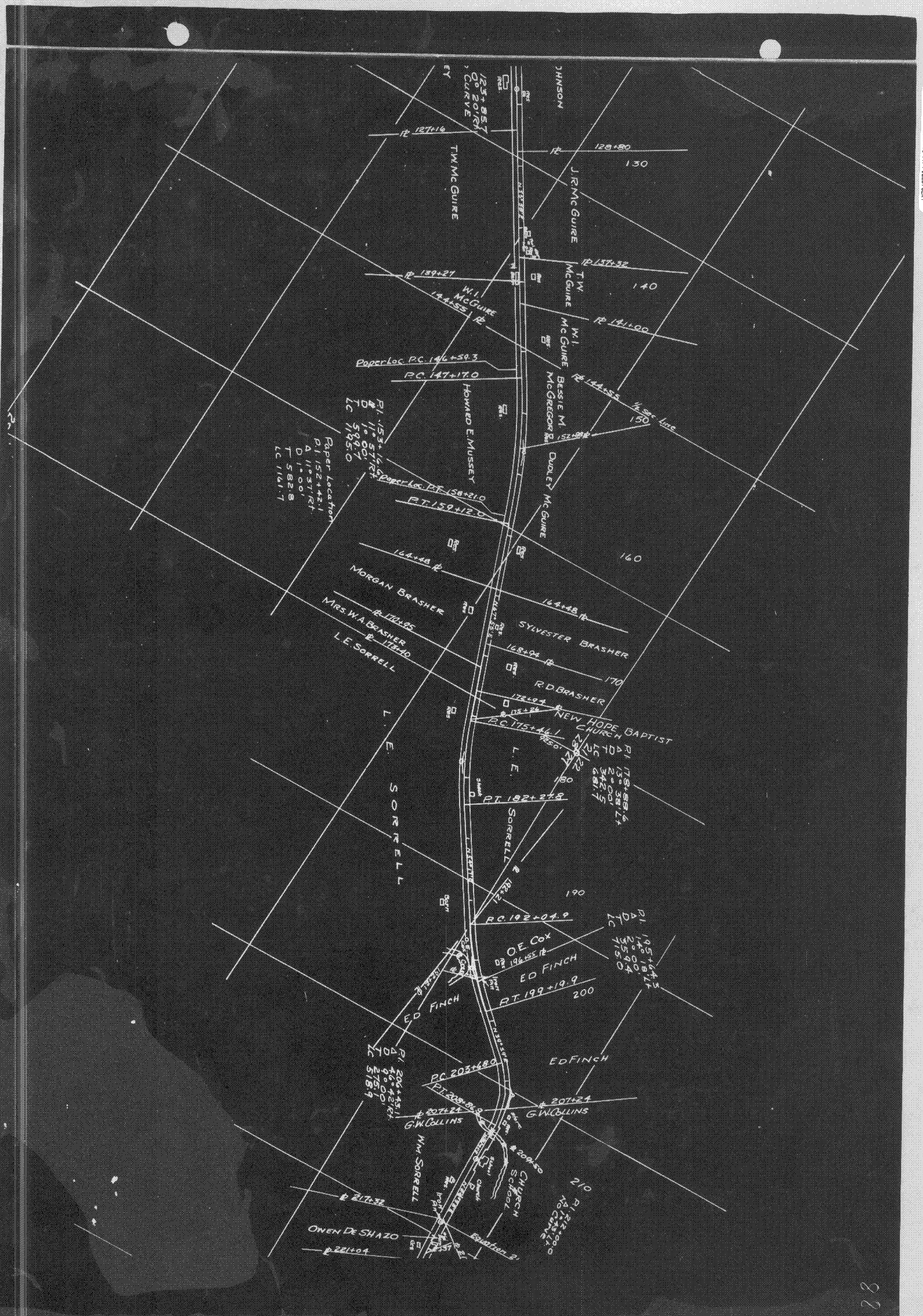
19480428000000040 2/9 $.00
Shelby Cnty Judge of Probate, AL
04/28/1948 02:17:18 PM FILED/CERT



1948042800000040 3/9 $.00
Shelby Cnty Judge of Probate, AL
04/28/1948 02:17:18 PM FILED/CERT



19480428000000040 4/9 $.00
Shelby Cnty Judge of Probate, AL
04/28/1948 02:17:18 PM FILED/CERT



19480428000000040 6/9 $.00
Shelby Cnty Judge of Probate, AL
04/28/1948 02:17:19 PM FILED/CERT

89

TN. 19 S - R 2 W

30 29
31 32

P.I. 62+09.1
Δ 10° 41' Lt.
D 1° 30'
T 357.1
LC 712.2

P.I. 46+84.0
Δ 16° 47' Lt.
D 2° 00'
T 422.6
LC 839.2

P.I. 98+16.4
Δ 15° 35' Lt.
D 2° 15'
T 349.6
LC 694.8

P.I. 123+85.7
Δ 0° 20' Rt.
No Curve

P.I. 78+54.8
Δ 40° 19' Rt.
D 2° 00'
T 1051.7
LC 2015.8

C.E. LEONARD
FANNIE F. JOHNSON
EARL MORGAN
GRACE BISHOP
W.T. JOHNSON
J.C. SELLERS
S. JESSIE COX
JESSIE COX
ANNIE R. CRUMLEY

Shack
Crib
Well
Res
Barn
Cem.
Rock Road

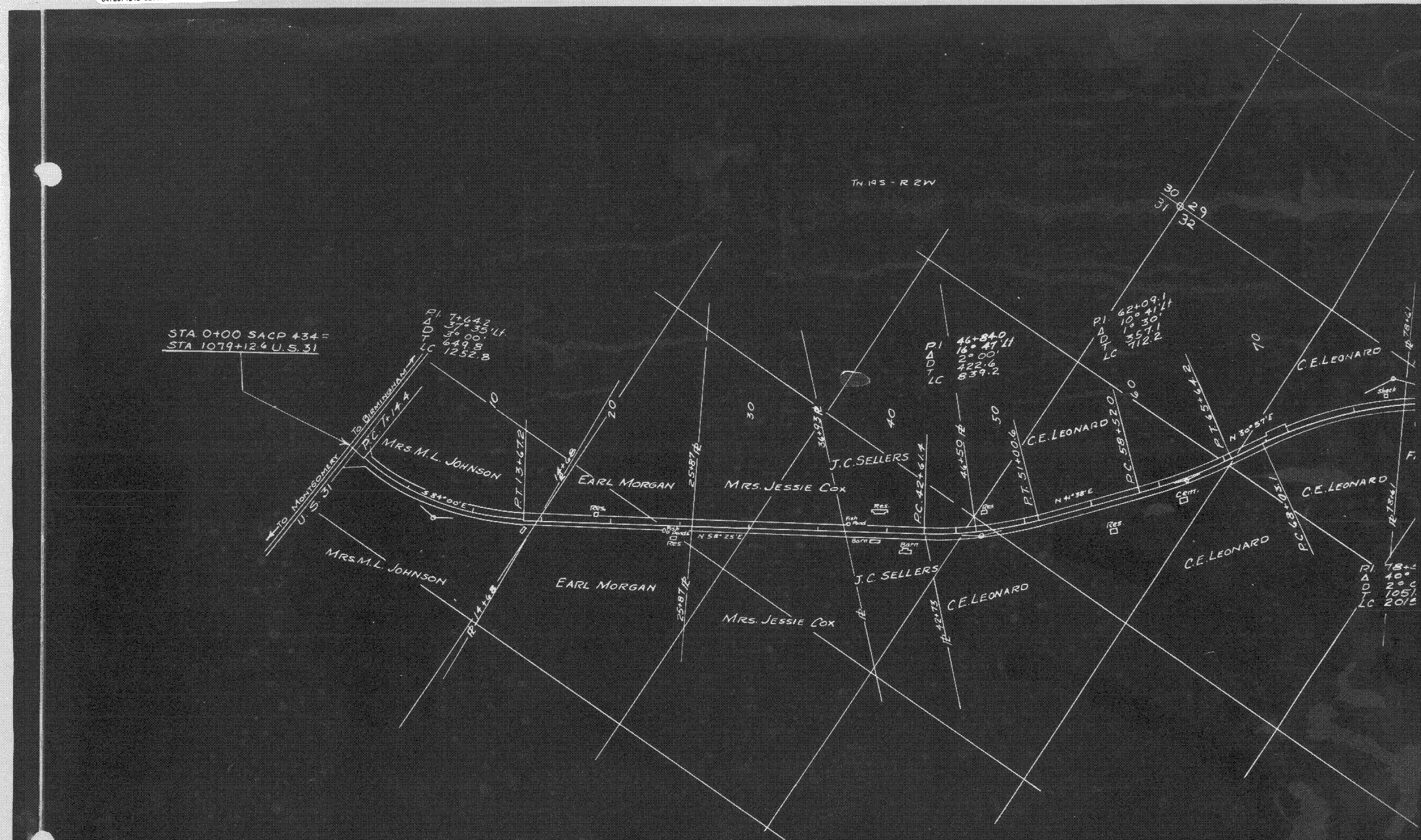
N 30° 57' E
N 71° 16' E
N 55° 38' E
N 4° 38' E

P.C. 78+41
P.C. 94+67.0
P.T. 101+61.8
P.C. 58+52.0
P.T. 51+00.6
P.C. 42+61.4
P.C. 68+20.4
P.T. 58+16.9
P.C. 112+56
P.C. 120+28
P.C. 42+75

Easement Acq'd. for outlet d. R.R. at 30 to 95 Ft. from dist. of 250 Ft.

34.93 Ft.
40
50
70
80
90
100
110
120
128.80
R 1432.39
R 1382.39
R 924.23
R 1337.18
R 1271.16
T.1
29
32
28
33

19480428000000040 6/9 $.00
Shelby Cnty Judge of Probate, AL
04/28/1948 02:17:18 PM FILED/CERT



SHELBY COUNTY
RIGHT OF WAY MAP
SACP-434-A & C
PELHAM - LEEDS ROAD

SCALE 1" = 400' APRIL 28, 1948 DRAWN J.L.R.

1948042800000040 7/9 $.00
Shelby Cnty Judge of Probate, AL
04/28/1948 02:17:18 PM FILED/CERT

FLORENCE SHEFFIELD & TO BIRMINGHAM

510 500

520 530 540 550 560 570 580 590

SCHOOL

J B McLAUGHLIN

L B BURCH

G ELLIOTT

ALTA & DELLA LEE

R I INGALS, JR

J.A. FARLEY

N21°42'E N27°14'E N26°40'E N29°09'E N27°00'E

Pi 557+781
Δ 3°31 Lt
D 1°00'
T 1751
LC 3517

Pi 583+172
Δ 3°00 Lt
D 1°00'
T 1500
LC 3000

Pi 508+002
Δ 0°07 Rt
No Curve

Pi 514+118
Δ 1°20 Rt
No Curve

Pi 548+540
Δ 0°34 Lt
No Curve

Pi 572+966
Δ 3°51 Rt
D 1°00'
T 1926
LC 3850

Pi 593+826
Δ 3°32 Rt
D 1°00'
T 2769
LC 5533

19960428000200040 9/9 $.00
Shelby Cnty Judge of Probate, AL
04/28/1948 02:17:18 PM FILED/CERT

92.

P.I. 583+72
Δ: 9°00' Lt.
D: 1°00'
T: 150.0
LC: 300.0

P.I. 619+581
19°38' Lt
Δ: 3°00'
D: 3305
T: 6544
LC:

P.I. 641+128
21°41' Lt
Δ: 5°00'
D: 1145
T: 8854
LC: 8891

P.I. 609+533
Δ: 3°59' Rt
D: 1°00'
T: 182.6
LC: 365.0

P.I. 630+484
Δ: 51°35' Rt
D: 7°00'
T: 395.8
LC: 736.9

P.I. 663+343
Δ: 3°44' Rt
D: 1°00'
T: 196.7
LC: 373.3

J.A. FARLEY

BIRMINGHAM WATER WORKS

BOLD SPRINGS CHURCH

LAKE PURDY

N24°00'E

N31°35'E

N35°

1948042800000040 9/9 $.00
Shelby Cnty Judge of Probate, AL
04/28/1948 02:17:18 PM FILED/CERT

93

650

660

670

680

690

720

PI 689+00
Δ 4° 36' Lt
D 1° 00'
T 2301
Lc 4600

BIRMINGHAM WATER WORKS

N31° 25' E

N35° 39' E

N31° 09' E

End Proj Sta 709+92.1

PI 663+94.3
Δ 3° 44' Rt
D 1° 00'
T 1867
Lc 3733

PI 707+77.8
Δ 13° 02' Rt
D 2° 30'
T 2021
Lc 4007

21 16
22 15