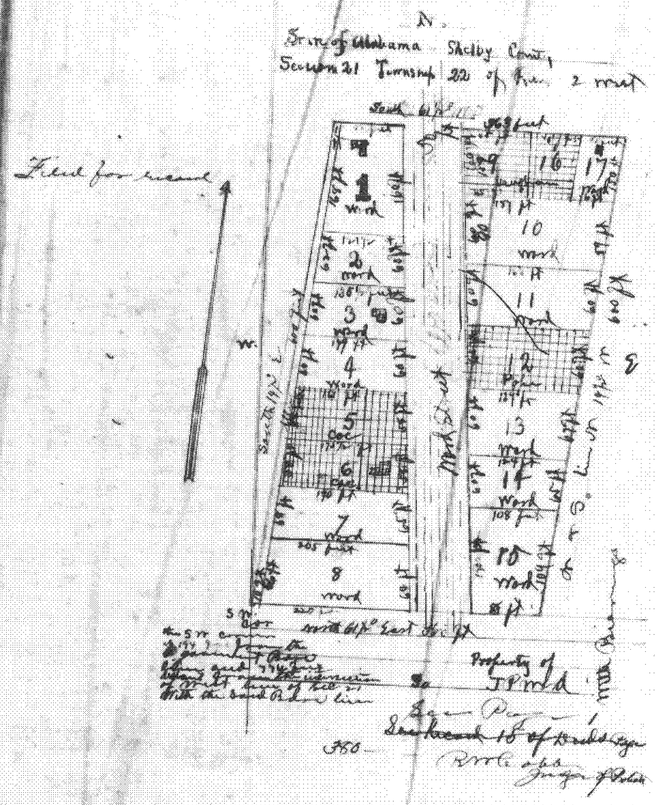
State of Alabama Shelby County
Section 21 Township 22 of Range 2 West
Field for record
Property of
J P Reid

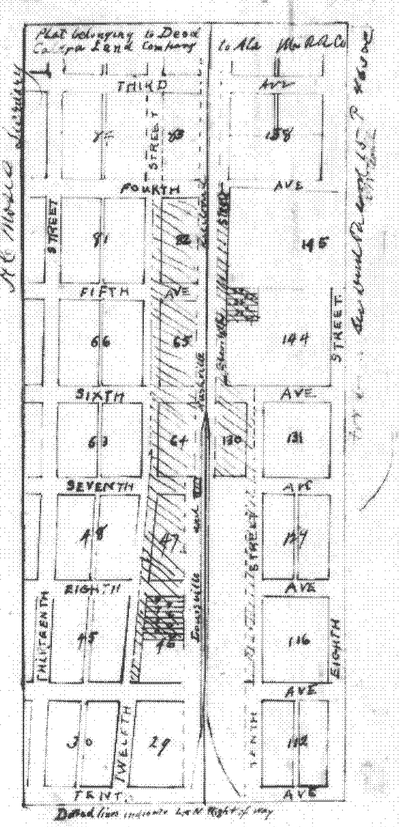
Plat belonging to Dead Cahaba Land Company
THIRD
FOURTH
FIFTH
SIXTH
SEVENTH
EIGHTH
TWELFTH
TENTH
STREET
AVE

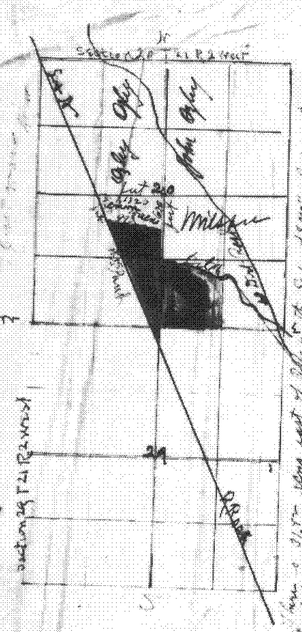
Section 20 T21 R2 West
Section 29 T21 R2 West
Alley
Mill Race
Road


Plat
Showing Lots in Town of Calera, Ala
Traversed by the
Office of Chf Engr. Ala Central R.R.
Calera, Ala, Nov. 19 1890
Scale 1" = 300'
Fracs Sec 21 T.22 S., R.2 W.
Nineteenth Ave.
Twenty Ave.
Sec 2
NW¼ of NE Sec 2 T 24 N R 13 E
Sec 2 T 24 N R 13 E