Map Book 7 Page 124

79 FEB 26 PM 12:08

Scale 1"=20'

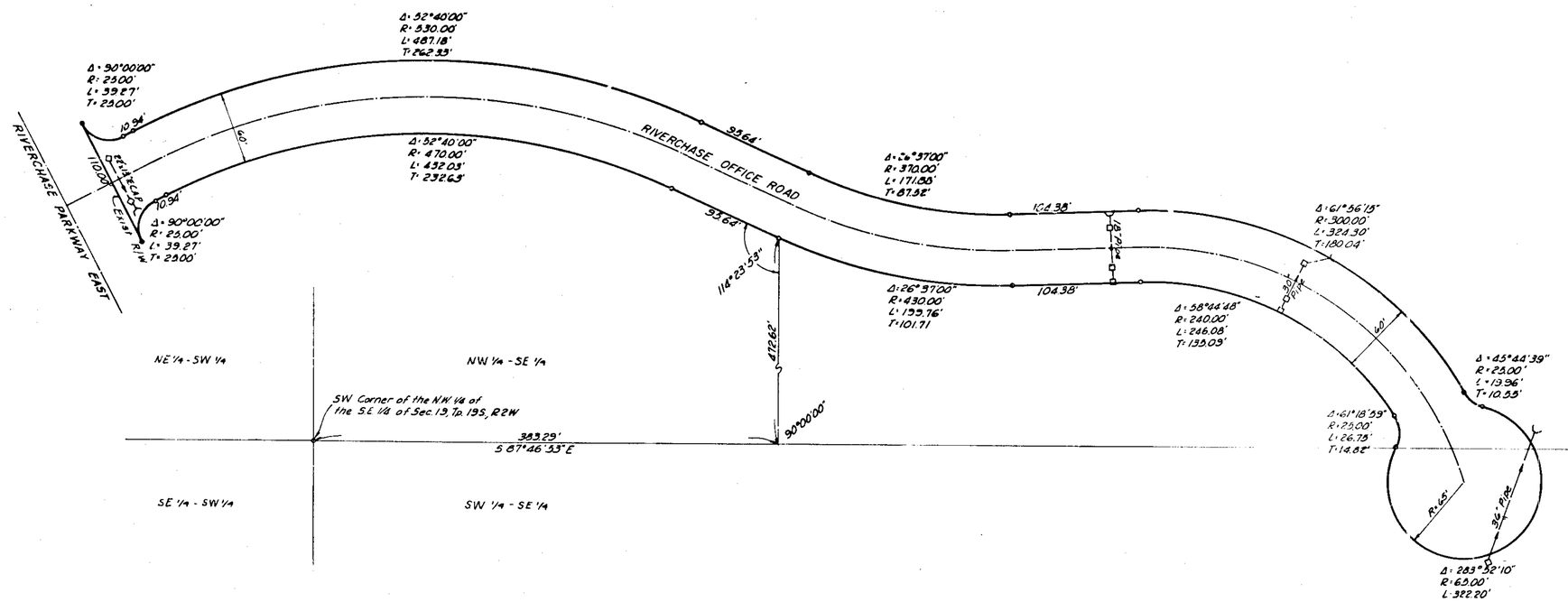

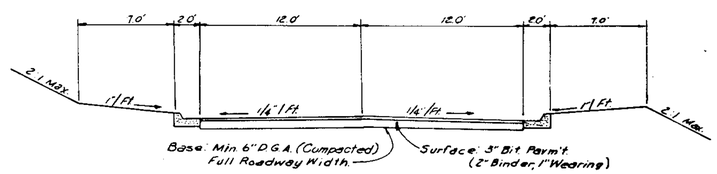

TYPICAL SECTION WITH CURB AND GUTTER

No Scale

RIVERCHASE EAST
RIVERCHASE OFFICE ROAD

Situated in the N.E.1/4 of the S.W.1/4 and the N1/2 of the S.E.1/4 of Section 19, Township 19 South, Range 2 West, Shelby County, Alabama.

Scale: 1"=50' Date: 10-3-78

50 25 0 50 100
Scale In Feet

PREPARED BY:
LOWE ENGINEERS, INC.
Birmingham, Alabama.

STATE OF ALABAMA
COUNTY OF SHELBY

The undersigned, John Evan Norton, Registered Land Surveyor, State of Alabama and The Harbert-Equitable Joint Venture Owner, hereby certify that this plat or map was made pursuant to a survey made by said surveyor and that said survey and this plat or map were made at the instance of said owner, that this plat or map is a true and correct map of lands shown therein and known as RIVERCHASE OFFICE ROAD showing the street, giving the bearings, length and width and showing the relation of the lands to the government survey and that iron pins have been installed at all curve points as shown and designated by small open circles on said plat or map. Said owner also certifies that it is the owner of said lands and that the same are not subject to any mortgage.

DATE 10-3-78

John E. Norton
Donald D. Evans
Still Hunter

STATE OF ALABAMA
COUNTY OF SHELBY

I, [illegible], as Notary Public in and for said County and State, do hereby certify that John Evan Norton whose name is signed to the foregoing certificate as a surveyor, Donald D. Evans and Still Hunter, whose names are signed to same as qualified officers, all of whom are known to me, acknowledged before me, on this date, that after having been duly informed of the contents of said certificate, they executed same voluntarily as such individuals with full authority therefor.

Given under my hand and seal this [illegible] day of [illegible] 1978.

BE IT RESOLVED BY the Shelby County Commission that the assent of this body be and the same hereby is, given to the dedication of the street as shown on plat or map of RIVERCHASE OFFICE ROAD which said plat or map is certified to have been made by John Evan Norton as surveyor, at the instance of The Harbert-Equitable Joint Venture as owner, and has been exhibited to this Board; said plat or map being further identified by a recital of the approval of this Board signed by [illegible] County Clerk, of even date herewith.

STATE OF ALABAMA
PROFESSIONAL ENGINEER AND LAND SURVEYOR
REGISTERED
No. 10287
JOHN E. NORTON

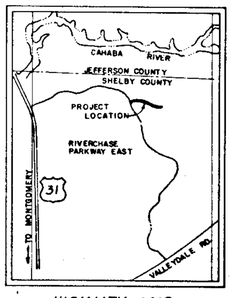

VICINITY MAP
Scale 1"=2000'

APPROVED BY Donald T. Davis SHELBY COUNTY PLANNING AND ZONING DATE 2-26-79

APPROVED BY James R. Ray Jr. SHELBY COUNTY ENGINEER DATE 2/26/79

APPROVED BY John E. Norton LOWE ENGINEERS, INC. DATE 2/26/79

PHONE 822-3122 ROBERTS & SON, INC. P. O. BOX 1383
PRINTERS — BOOKBINDERS — LITHOGRAPHERS BIRMINGHAM, ALABAMA
MICROFILMING AND MICRO-REPRODUCTIONS

19911111000000850 1/1 $.00
Shelby Cnty Judge of Probate, AL
11/11/1991 12:03:00AM FILED/CERT