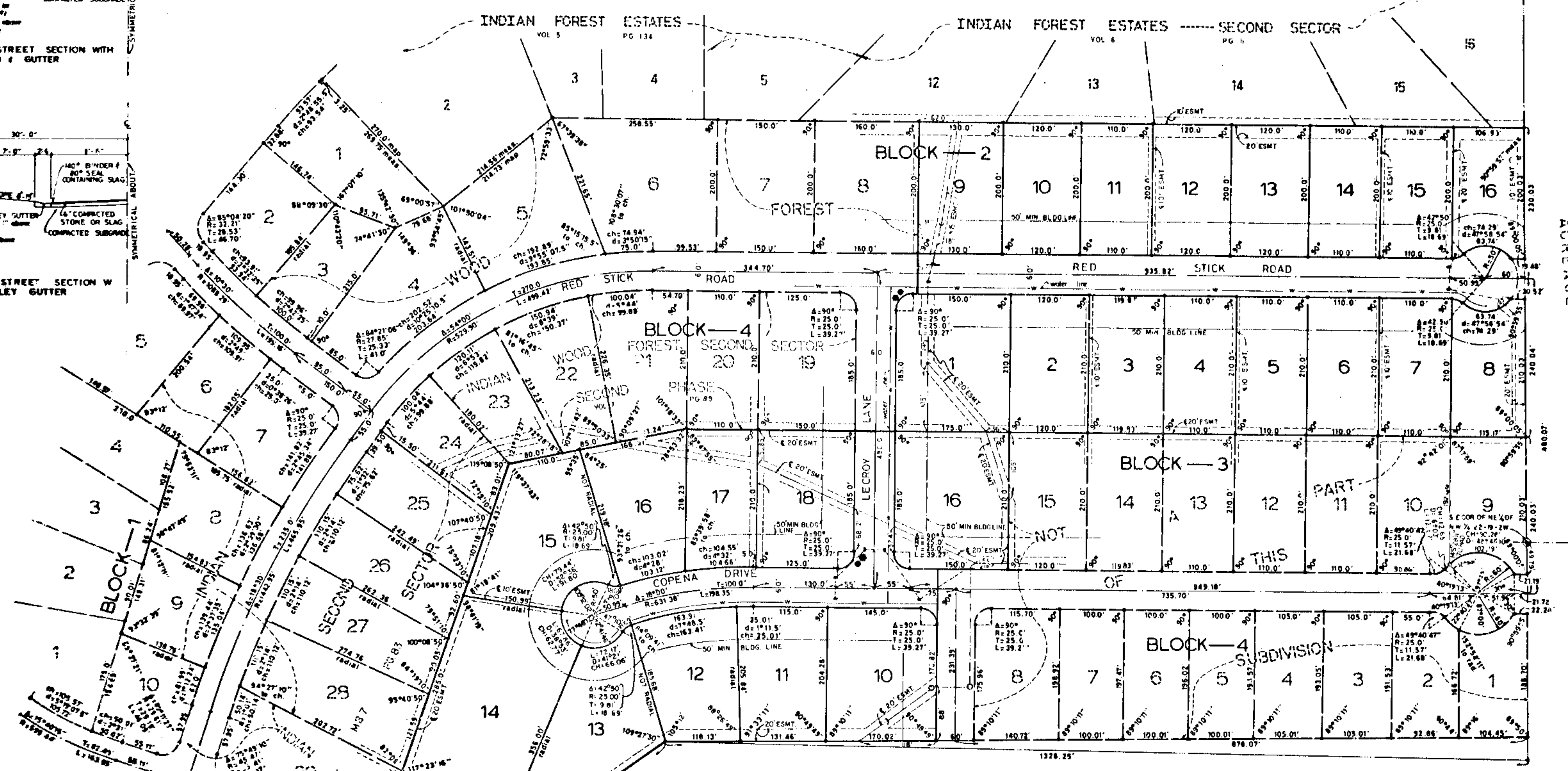
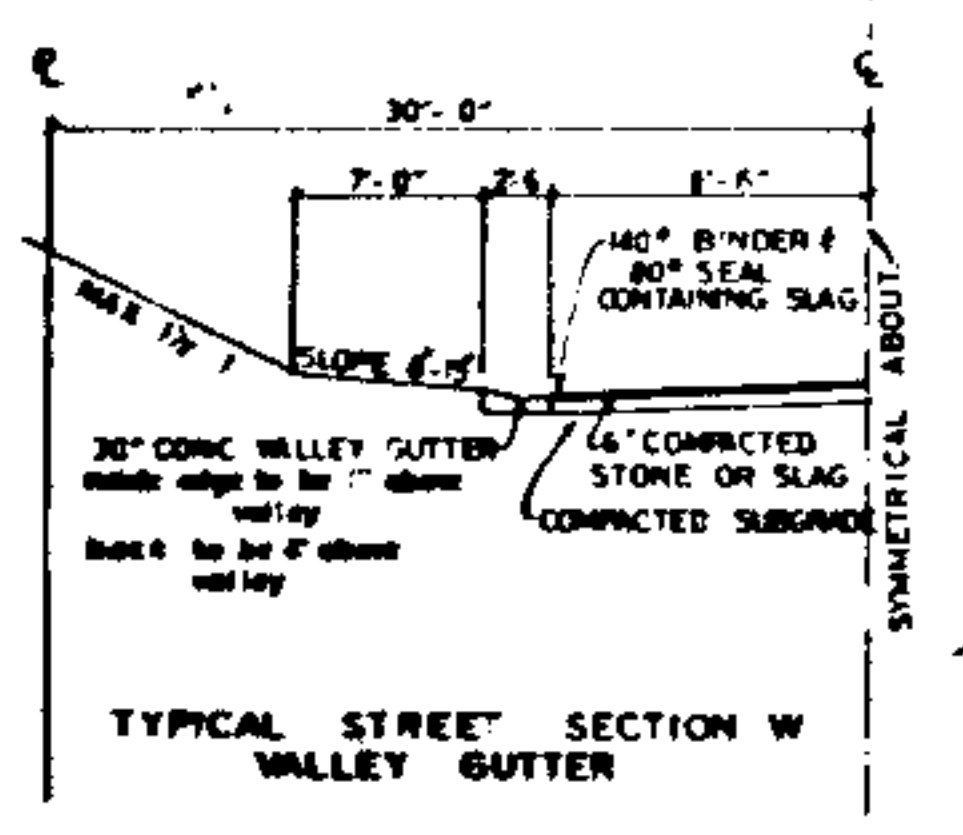
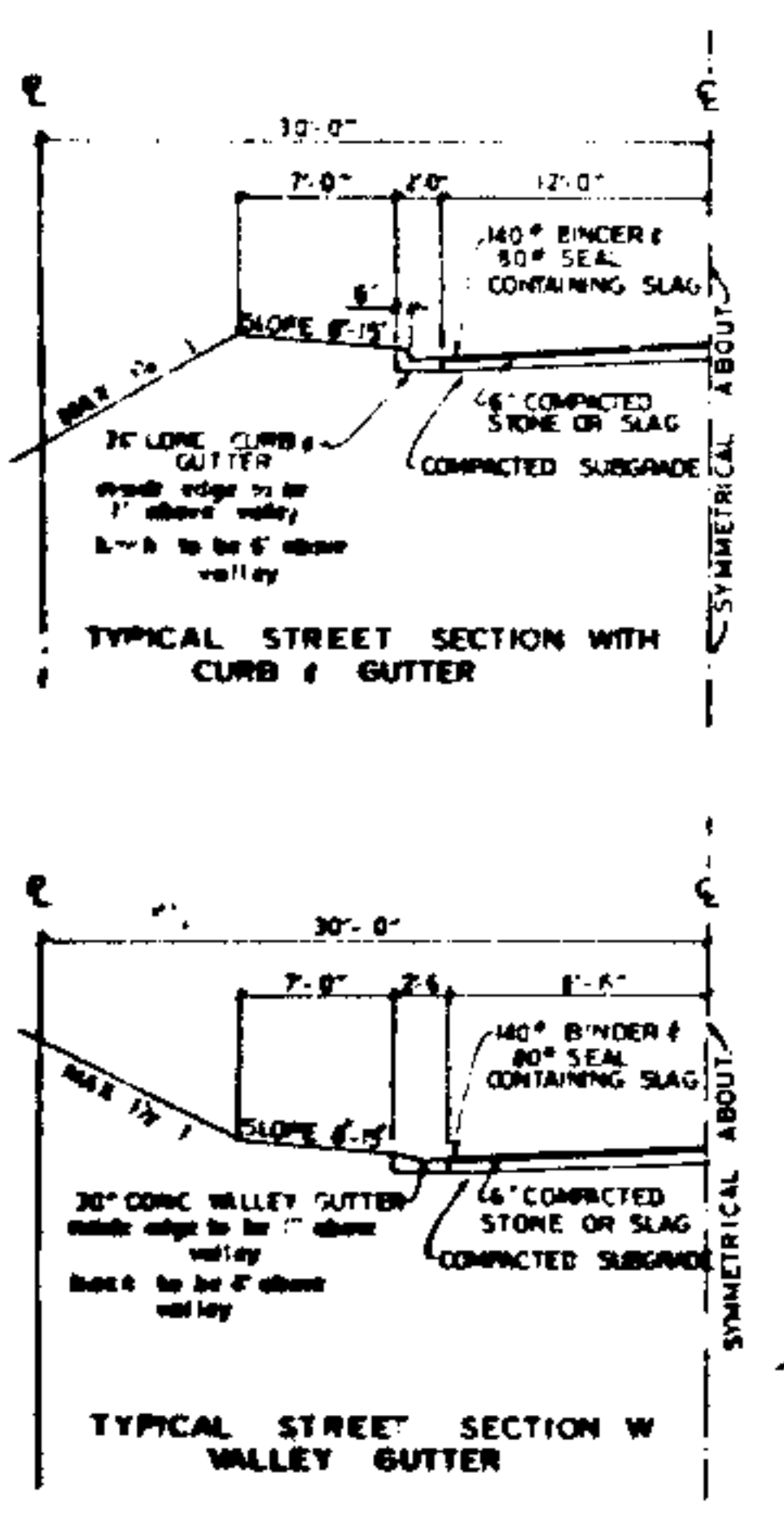


Map Book - 7 Page 104

900 650
300 150
700



- LEGEND
- STOP SIGN
 - STREET SIGN
 - FIRE HYDRANT
 - WATER LINE
 - IRON PIPE SET

NOTES: All lot areas shown on this map are for public utility easements, street corners, street side and driveway easements and may be used to serve the party with matter and subject to their conditions.

ACREAGE

THIS SUBDIVISION IS TO PROVIDE LOTS FOR THE CONSTRUCTION OF SINGLE FAMILY RESIDENCES

INDIAN WOOD FOREST THIRD SECTOR
SITUATED IN THE NW 1/4 OF SECTION 22, TWP 19 S 0, R 2 W,
SHELBY COUNTY, ALABAMA

SCALE: 1" = 100'
DATE: 12/14/78
LOUIS H WEYGAND, REGISTERED L.S. #1347

Before any construction begins, a plot plan showing scale, dimensions of property, the proposed location of the dwelling, septic tank and disposal field, the driveway and walkway, location of the water service lines, show number of bedrooms, if basement is planned with water service to it, no stairs, plumbing and-elevations, any change in grade from the original, site of precipitation holes, and well borings, all easements, sewage disposal system on plan so that no portion of it will be under the driveway or walkway as an to leave room for 20% expansion of the disposal field, name and address of person preparing plan and name and address of person or firm for whom the plan is prepared, must be reviewed and approved by the Shelby County Health Department and a septic tank permit issued accordingly.

STATE OF ALABAMA
COUNTY OF SHELBY

I, Louis H. Weygand, as a duly qualified and licensed Engineer-Surveyor, State of Alabama, do hereby certify that the foregoing plat and map were made at the instance of said owners and that the same are true and correct copies of the original and that the same have been filed in my office and that the same have been filed at all lot corners and curve points on cross and destroyed by small open excavations and well points. Date of said certificate is the 14th day of December, 1978.

Given under my hand and seal this 14th day of December, 1978.

Louis H. Weygand
REGISTERED ENGINEER-SURVEYOR

STATE OF ALABAMA
COUNTY OF SHELBY

I, James H. Gilbert, as a duly qualified and licensed Engineer-Surveyor, State of Alabama, do hereby certify that the foregoing plat and map were made at the instance of said owners and that the same are true and correct copies of the original and that the same have been filed in my office and that the same have been filed at all lot corners and curve points on cross and destroyed by small open excavations and well points. Date of said certificate is the 14th day of December, 1978.

Given under my hand and seal this 14th day of December, 1978.

James H. Gilbert
REGISTERED ENGINEER-SURVEYOR

STATE OF ALABAMA
COUNTY OF SHELBY

I, James B. Davis, as a duly qualified and licensed Engineer-Surveyor, State of Alabama, do hereby certify that the foregoing plat and map were made at the instance of said owners and that the same are true and correct copies of the original and that the same have been filed in my office and that the same have been filed at all lot corners and curve points on cross and destroyed by small open excavations and well points. Date of said certificate is the 14th day of December, 1978.

Given under my hand and seal this 14th day of December, 1978.

James B. Davis
REGISTERED ENGINEER-SURVEYOR

STATE OF ALABAMA
COUNTY OF SHELBY

I, James B. Davis, as a duly qualified and licensed Engineer-Surveyor, State of Alabama, do hereby certify that the foregoing plat and map were made at the instance of said owners and that the same are true and correct copies of the original and that the same have been filed in my office and that the same have been filed at all lot corners and curve points on cross and destroyed by small open excavations and well points. Date of said certificate is the 14th day of December, 1978.

Given under my hand and seal this 14th day of December, 1978.

James B. Davis
REGISTERED ENGINEER-SURVEYOR

BE IT RESOLVED BY THE SHELBY COUNTY COMMISSION that the assent of this body be, and the same hereby is, given to the dedication of the foregoing streets and public grounds shown on the plat or map of INDIAN WOOD FOREST THIRD SECTOR, which said plat or map is certified to have been made by Louis H. Weygand, an Engineer-Surveyor, at the instance of Gilbert Development Co., Inc., an owner, and has been exhibited to it in Board and that any better further identified by a receipt of the approval of this Board signed by _____ as County Clerk, if even date herewith.

APPROVED BY: Samuel T. Owens DATE: 12-11-78
APPROVED BY: James R. Lee Jr. DATE: 12-11-78
APPROVED BY: J. B. [Signature] DATE: 12-11-78