Map Book 11 Page 123

STATE OF ALA. SHELBY CO.
I CERTIFY THIS
INSTRUMENT WAS FILED
1979 FEB 26 PM 12:06
JUDGE OF PROBATE

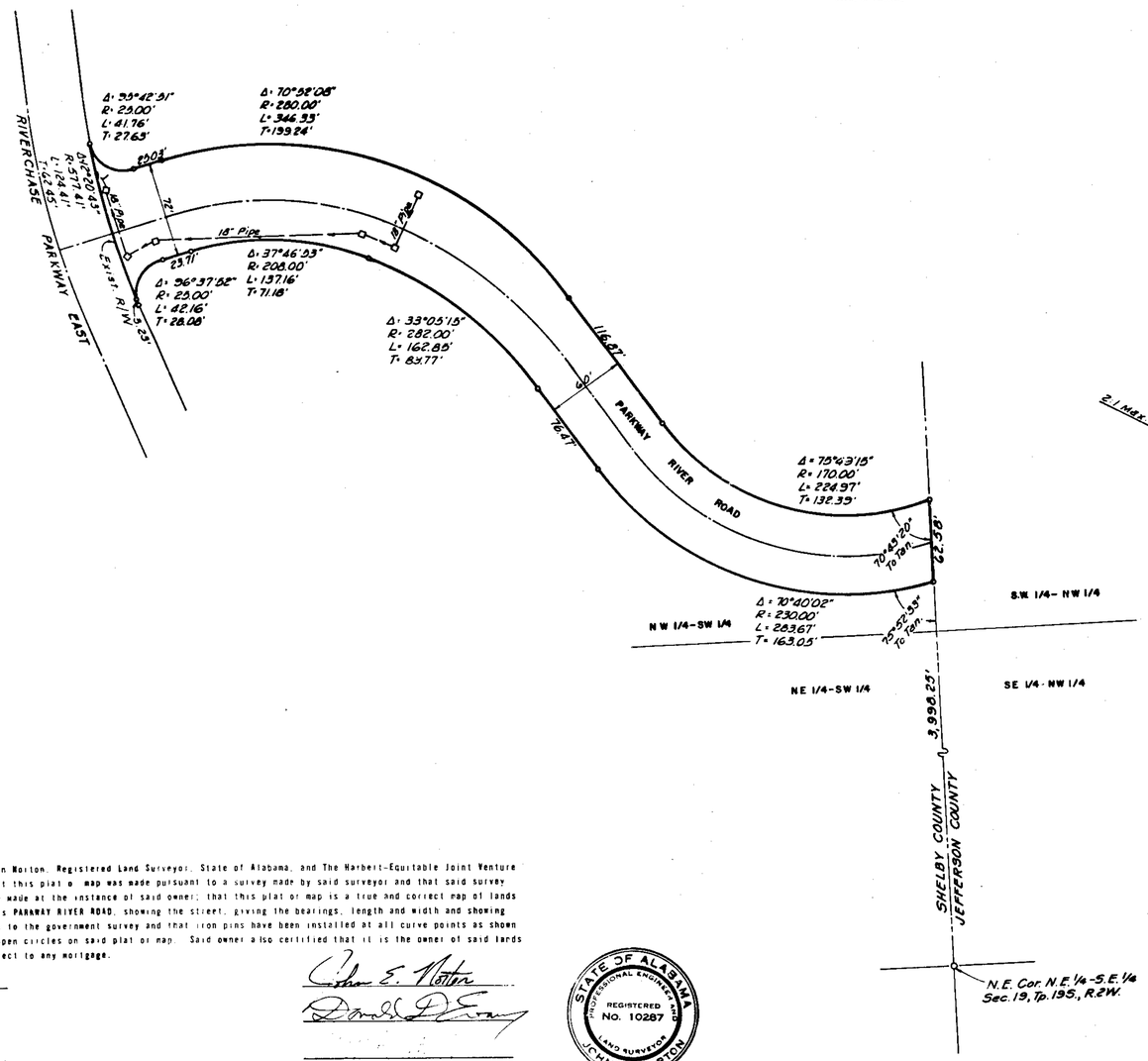

Scale: 1"=50'

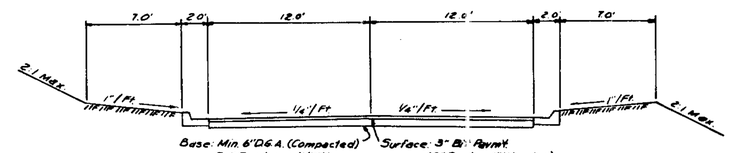

Base: Min. 6" D.G.A. (Compacted) Full Roadway Width.
Surface: 3" B.C. Pavm't. (2" Binder, 1" Wearing)
Apply Tack Coat Between Wearing & Binder Layers.
Apply Bit. Treat. Type "A" Between Binder & Base.

TYPICAL SECTION WITH CURB AND GUTTER
No Scale

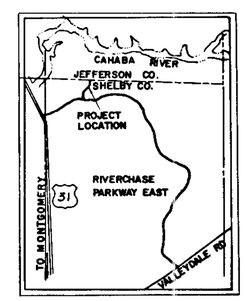

RIVERCHASE EAST PARKWAY RIVER ROAD

Situated in the N.W. 1/4 of the S.W. 1/4 of Section 19, Township 19 South, Range 2 West, Shelby County, Alabama.

Scale: 1"=50' Date: 10-3-78

50 25 0 50 100
Scale in Feet

PREPARED BY:
LOWE ENGINEERS, INC.
Birmingham, Alabama.

STATE OF ALABAMA
COUNTY OF SHELBY

The undersigned, John Evan Norton, Registered Land Surveyor, State of Alabama, and The Harbert-Equitable Joint Venture Owner, hereby certify that this plat or map was made pursuant to a survey made by said surveyor and that said survey and this plat or map were made at the instance of said owner; that this plat or map is a true and correct map of lands shown therein and known as **PARKWAY RIVER ROAD**, showing the street, giving the bearings, length and width and showing the relation of the lands to the government survey and that iron pins have been installed at all curve points as shown and designated by small open circles on said plat or map. Said owner also certified that it is the owner of said lands and the same are not subject to any mortgage.

DATE 1-3-78

John E. Norton

Donald D. Evans

STATE OF ALABAMA
PROFESSIONAL ENGINEER AND LAND SURVEYOR
REGISTERED
No. 10287
JOHN E. NORTON

STATE OF ALABAMA
COUNTY OF SHELBY

I, [illegible] as Notary Public in and for said County and State, do hereby certify that John Evan Norton whose name is signed to the foregoing certificate as a surveyor, Donald D. Evans and Still Hunter, whose names are signed to same as qualified officers, all of whom are known to me, acknowledged before me, on this date, that after having been duly informed of the contents of said certificate, they executed same voluntarily as such individuals with full authority therefor.

Given under my hand and seal this 3rd day of October 1978.

BE IT RESOLVED BY the Shelby County Commission that the assent of this body be and the same hereby is, given to the dedication of the street as shown on plat or map of **PARKWAY RIVER ROAD** which said plat or map is certified to have been made by John Evan Norton as surveyor, at the instance of The Harbert-Equitable Joint Venture as owner, and has been exhibited to this Board; said plat or map being further identified by a recital of the approval of this Board signed by [illegible] County Clerk, of even date herewith.

APPROVED BY [illegible] DATE 2-26-79
SHELBY COUNTY PLANNING AND ZONING

APPROVED BY James L. Ray Jr. DATE 2/26/79
SHELBY COUNTY ENGINEER

APPROVED BY John E. Norton DATE 2/26/79
LOWE ENGINEERS, INC.

PHONE 822-5122 ROBERTS & SON, INC. P. O. BOX 1383
PRINTERS — BOOKBINDERS — LITHOGRAPHERS BIRMINGHAM, ALABAMA
MICROFILMING AND MICRO-REPRODUCTIONS

1911111100030390 01/01/11 $.00
Shelby County, Judge of Probate, AL
11/11/1911 12:08:00AM FILED/CERT