

20230328000086450
03/28/2023 02:26:56 PM
QCDEED 1/2

THIS INSTRUMENT WAS
PREPARED BY:
CS EQUITY PARTNERS, LLC
4518 VALLEYDALE ROAD
HOOVER, AL 35242
RIMA PATEL, ESQ.

PLEASE SEND TAX NOTICE TO:
OMEGA REALTY HOLDINGS VI LLC
4518 VALLEYDALE ROAD
HOOVER, AL 35242

PROPERTY ADDRESS: 53 Robinson Drive, Unit 1 and Unit 2, Alabaster, AL 35007-5113

QUIT CLAIM DEED

STATE OF ALABAMA
COUNTY OF SHELBY

KNOW ALL MEN BY THESE PRESENTS, that in consideration of **ONE HUNDRED FIVE THOUSAND SIXTY-TWO AND 00/100 DOLLARS (\$105,062.00)** to the undersigned **CS EQUITY PARTNERS, LLC** (herein referred to as GRANTOR(S)), in hand paid by the GRANTEE herein, the receipt whereof is acknowledged, the said GRANTOR(S) hereby remises, releases, quit claims, grants, sells, and conveys **its interest** unto **OMEGA REALTY HOLDINGS VI LLC** herein referred to as GRANTEE, the following described real estate situated in SHELBY COUNTY, ALABAMA, to-wit:


A TRACT OF LAND SITUATED IN THE SW 1/4 OF SE 1/4 OF SECTION 14, TOWNSHIP 21 SOUTH, RANGE 3 WEST, DESCRIBED AS FOLLOWS: COMMENCE AT THE SW CORNER OF SAID 1/4-1/4 SECTION AND RUN IN NORTHERLY DIRECTION ALONG THE WEST LINE OF SAID 1/4-1/4 SECTION A DISTANCE OF 282.48 FEET TO THE NORTH RIGHT-OF-WAY LINE OF SMOKEY ROAD; THEN TURN AN ANGLE OF 102 DEGREES 34 MINUTES TO THE RIGHT IN A SOUTHEASTERLY DIRECTION ALONG SAID RIGHT-OF-WAY LINE FOR A DISTANCE OF 460.00 FEET; THENCE TURN AN ANGLE OF 102 DEGREES 34 MINUTES TO LEFT AND RUN PARALLEL TO THE WEST LINE OF ABOVE SAID 1/4-1/4 SECTION FOR A DISTANCE OF 190.00 FEET TO THE POINT OF BEGINNING; THENCE CONTINUE ALONG SAME SAID COURSE FOR 105.00 FEET; THENCE TURN AN ANGLE OF 92 DEGREE 27 MINUTES TO RIGHT FOR A DISTANCE OF 180.00 FEET TO THE WEST LINE OF THE PUBLIC ROAD; THENCE TURN AN ANGLE OF 87 DEGREES 33 MINUTES TO RIGHT ALONG WEST LINE OF PUBLIC ROAD FOR A DISTANCE OF 105.0 FEET; THENCE TURN AN ANGLE OF 92 DEGREES 27 MINUTES TO RIGHT FOR A DISTANCE OF 180 FEET TO THE POINT OF BEGINNING, SITUATED IN SHELBY COUNTY, ALABAMA.

TO HAVE AND TO HOLD to the said GRANTEE, his heirs, devisees, assigns, or its successors and assigns forever.

IN WITNESS WHEREOF, the said GRANTOR(S), by **Lewis W. Cummings, III, its Managing Member** who is authorized to execute this conveyance, has hereto set its signature and seal this 16 day of March, 2023.

GRANTOR(S), CS EQUITY PARTNERS, LLC


BY:



Lewis W. Cummings, III
Managing Member

STATE OF ALABAMA
COUNTY OF SHELBY

I, the undersigned, a notary public in and for said country, in said state, hereby certify that **Lewis W. Cummings, III**, whose name as **Managing Member of CS EQUITY PARTNERS, LLC** is signed to the foregoing conveyance and who is known to me, acknowledged before me on this day, that, being informed of the contents of the conveyance, he, as such officer and with full authority, executed for and as the act of said corporation.

Given under my hand and official seal this 16 day of March, 2023.




NOTARY PUBLIC
My Commission Expires: 9/2/26

Real Estate Sales Validation Form*This Document must be filed in accordance with Code of Alabama 1975, Section 40-22-1*

Grantor's Name CS EQUITY PARTNERS, LLC
 Mailing Address 4518 VALLEYDALE ROAD
HOOVER, AL 35242

Grantee's Name OMEGA REALTY HOLDINGS VI LLC
 Mailing Address 4518 VALLEYDALE ROAD
HOOVER, AL 35242

Property Address 53 Robinson Drive, Unit 1 and Unit 2
Alabaster, AL 35007-5113

Date of Sale 3/16/2023
 Total Purchase Price \$ 105,062.00

Filed and Recorded
 Official Public Records
 Judge of Probate, Shelby County Alabama, County
 Clerk
 Shelby County, AL
 03/28/2023 02:26:56 PM
 \$130.50 JOANN
 20230328000086450

or
 Actual Value \$ _____
 or
 Assessor's Market Value \$ _____



Ann S. Bayl

The purchase price or actual value claimed on this form can be verified in the following documentary evidence: (check one) (Recordation of documentary evidence is not required)

☐ Bill of Sale ☐ Appraisal
☒ Sales Contract ☐ Other _____
☐ Closing Statement

If the conveyance document presented for recordation contains all of the required information referenced above, the filing of this form is not required.

Instructions

Grantor's name and mailing address - provide the name of the person or persons conveying interest to property and their current mailing address.

Grantee's name and mailing address - provide the name of the person or persons to whom interest to property is being conveyed.

Property address - the physical address of the property being conveyed, if available.

Date of Sale - the date on which interest to the property was conveyed.

Total purchase price - the total amount paid for the purchase of the property, both real and personal, being conveyed by the instrument offered for record.

Actual value - if the property is not being sold, the true value of the property, both real and personal, being conveyed by the instrument offered for record. This may be evidenced by an appraisal conducted by a licensed appraiser or the assessor's current market value.

If no proof is provided and the value must be determined, the current estimate of fair market value, excluding current use valuation, of the property as determined by the local official charged with the responsibility of valuing property for property tax purposes will be used and the taxpayer will be penalized pursuant to Code of Alabama 1975 § 40-22-1 (h).

I attest, to the best of my knowledge and belief that the information contained in this document is true and accurate. I further understand that any false statements claimed on this form may result in the imposition of the penalty indicated in Code of Alabama 1975 § 40-22-1 (h).

Date 3/16/2023

Print Danielle Bowling

☐ Unattested

Sign

 (verified by)

Danielle Bowling

(Grantor/Grantee/Owner/Agent) circle one

Form RT-1