

20220422000166080  
04/22/2022 12:24:43 PM  
MORT 1/4

This instrument was prepared by:  
Michael T. Atchison, Attorney At Law  
PO Box 822, Columbiana, AL 35051

## **MORTGAGE**

**STATE OF ALABAMA  
COUNTY SHELBY**

**KNOW ALL MEN BY THESE PRESENTS: That Whereas,**

**Daniel Spence and wife, Christine Spence**

(hereinafter called "Mortgagors", whether one or more are justly indebted to

**Michael A. Wilson**

(hereinafter called "Mortgagees", whether one or more),

in the sum of EIGHTY FOUR THOUSAND DOLLARS AND 00/100 (\$84,000.00)  
evidenced by a mortgage note.

This is mortgage on real estate.

And whereas, Mortgagees agreed, in incurring said indebtedness, which this mortgage should be given to secure the prompt payment thereof.

NOW THEREFORE, in consideration of the premises, said Mortgagors,

**Daniel Spence and Christine Spence**

and all others executing this mortgage, do hereby grant, bargain, sell and convey unto the Mortgagees the following described real estate, situated in SHELBY County, State of Alabama, to wit:

**SEE ATTACHED EXHIBIT "A" LEGAL DESCRIPTION**


Said property is warranted free from all encumbrances and against any adverse claims,  
except as stated above.


**To Have And To Hold** the above granted property unto the said Mortgagee, Mortgagee's successors, heirs, and assigns forever; and for the purpose of further securing the payment of said indebtedness, the undersigned agrees to pay all taxes or assessments when imposed legally upon said premises, and should default be made in the payment of same, the said Mortgagee may at Mortgagee's option pay off the same; and to further secure said indebtedness, first above named undersigned agrees to keep the

improvements on said real estate insured against loss or damage by fire, lightning and tornado for the fair and reasonable insurable value thereof, in companies satisfactory to the Mortgagee, with loss, if any payable to said Mortgagee, as Mortgagee's interest may appear, and to promptly deliver said policies, or any renewal of said policies to said Mortgagee; and if undersigned fail to keep said property insured as above specified, or fail to deliver said insurance policies to said Mortgagee, then the said Mortgagee, or assigns may at Mortgagee's option insure said property for said sum, for Mortgagee's own benefit, the policy if collected, to be credited on said indebtedness, less cost of collecting same; all amounts so expended by said Mortgagee for taxes, assessments or insurance, shall become a debt to said Mortgagee or assigns, additional to the debt hereby specially secured, and shall be covered by this Mortgage, and bear interest from date of payment by said Mortgagee, or assigns, and be at once due and payable.

Upon condition, however, that if the said Mortgagor pays said indebtedness, and reimburses said Mortgagee or assigns for any amounts Mortgagees may have expended for taxes, assessments, and insurance, and interest thereon, then this conveyance to be null and void; but should default be made in the payment of any sum expended by the said Mortgagee or assigns, or should said indebtedness hereby secured, or any part thereof, or the interest thereon, remain unpaid at maturity, or should the interest of said Mortgagee or assigns in said property become endangered by reason of the enforcement of any prior lien or encumbrance thereon, so as to endanger the debt hereby secured, then in any one of said events, the whole of said indebtedness hereby secured shall at once become due and payable, and this mortgage be subject to foreclosure as now provided by law in case of past due mortgages, and the said Mortgagee, agents, or assigns, shall be authorized to take possession of the premises hereby conveyed, and with or without first taking possession, after giving twenty-one days notice, by publishing once a week for three consecutive weeks, the time, place, and terms of sale, by publication in some newspaper published in said County of Shelby and State of Alabama, sell the same in lots or parcels or en masse as Mortgagee, agents or assigns deem best, in front of the Court House door of said County, (or the division thereof) where said property is located, at public outcry, to the highest bidder for cash, and apply the proceeds of the sale: First, to the expense of advertising, selling, and conveying, including a reasonable attorney's fee; Second, to the payment of any amounts that may have been expended, or that it may then be necessary to expend, in paying insurance, taxes, or other encumbrances, with interest thereon; Third, to the payment of said indebtedness, in full, whether the same shall or shall not have fully matured at the date of said sale, but no interest shall be collected beyond the day of sale; and Fourth, the balance, if any, to be turned over to the said Mortgagor and undersigned further agree that said Mortgagee, agents or assigns may bid at said sale and purchase said property, if the highest bidder therefor; and undersigned further agree to pay a reasonable attorney's fee to said Mortgagee or assigns, for the foreclosure of this mortgage in Chancery, should the same be so foreclosed, said fee to be a part of the debt hereby secured.

IN WITNESS WHEREOF the undersigned, **Daniel Spence and Christine Spence**, have hereunto set their signatures and seals, this 18<sup>th</sup> day of April, 2022.

  
\_\_\_\_\_  
**Daniel Spence**

  
\_\_\_\_\_  
**Christine Spence**

STATE OF ALABAMA)  
COUNTY OF SHELBY)

I, Mike T. Atchison, a Notary Public in and for said County, in said State, hereby certify that, **Daniel Spence and Christine Spence**, whose names are signed to the foregoing conveyance, and who are known to me, acknowledged before me on this day, that being informed of the contents of the conveyance they executed the same voluntarily on the day the same bears date.

Given under my hand and official seal this 18<sup>th</sup> day of April, 2022.


  
\_\_\_\_\_  
Notary Public  
My commission expires: 9/1/2024



EXHIBIT A  
LEGAL DESCRIPTION

From the NE corner of the NE  $\frac{1}{4}$  - NE  $\frac{1}{4}$ , Section 11, Township 24 North, Range 13 East, Shelby County, Alabama, run a tie line West 1276.377 feet; thence deflect left 88 degrees 54 minutes 12 seconds and run southerly 277.765 feet to the beginning point of subject lot; from said point, continue said course 251.891 feet; thence deflect left 46 degrees 17 minutes 25 seconds for 479.433 feet to the northwesterly R/W line of Co. Rd. 67; thence deflect left 80 degrees 20 minutes 18 seconds along said R/W line for 300 feet; deflect left 88 degrees 57 minutes 45 seconds for 602.986 feet; deflect left 74 degrees 26 minutes 00 seconds for 251.587 feet, back to the beginning point.

Also known as: Lot 2, according to the survey of O'Neals Acres, Second Sector, as recorded in Map Book 19, Page 94, in the Probate Office of Shelby County, Alabama.



Filed and Recorded  
Official Public Records  
Judge of Probate, Shelby County Alabama, County  
Clerk  
Shelby County, AL  
04/22/2022 12:24:43 PM  
\$157.00 JOANN  
20220422000166080

*Allen S. Bayl*