Map Book 54 Page 66

2021063000319420 1/1 $34.00
Shelby Cnty Judge of Probate, AL
06/30/2021 10:41:11 AM FILED/CERT

SA21-034

LEGEND

- IRON PIN FOUND 1/2 " OUTSIDE DIAMETER
- 5 REBAR SET WITH CAP STAMPED. (IPS)
- UTILITY POLE.
- I.P.S. – IRON PIN SET
- ROW – RIGHT OF WAY.
- 1/4 – 1/4 TIE
- –E– OVERHEAD UTILITY LINE(S).
- –X– FENCE.
- CONCRETE.
- REC. – RECORDED
- NOT TO SCALE.
- AC. – ACRES.
- ℄ – CENTERLINE
- D.B. – DEED BOOK.
- M.B. – MAP BOOK
- P.B. – PLAT BOOK
- PG. – PAGE.
- ESMT – EASEMENT.
- M B L MINIMUM BUILDING LINE

LINE	BEARING	DISTANCE
L1	N 89°47'10" W	29.90'
L2	S 00°39'13" E	120.30'
L3	N 54°01'40" E	14.34'

CITY OF VINCENT NOTES:

A. ALL EASEMENTS ON THIS MAP ARE FOR PUBLIC UTILITIES, SANITARY SEWER, STORM SEWERS, STORM DITCHES AND MAYBE USED FOR SUCH PURPOSES TO SERVE THE PROPERTY BOTH WITHIN AND WITHOUT THE SUBDIVISION. SHELBY COUNTY AND THE CITY OF VINCENT IS NOT RESPONSIBLE FOR THE MAINTENANCE OF ANY EASEMENTS SHOWN ON THIS PLAT OUTSIDE OF THE PUBLIC RIGHT-OF-WAY.

B. CONTRACTOR AND/OR DEVELOPER ARE RESPONSIBLE FOR PROVIDING BUILDING SITES FREE OF DRAINAGE PROBLEMS.

C. NO FURTHER SUBDIVISION OF ANY PARCEL SHOWN HEREON SHALL BE ALLOWED WITHOUT THE PRIOR APPROVAL OF THE CITY OF VINCENT PLANNING AND ZONING BOARD.

D. DRIVEWAY(S) SHALL BE RESTRICTED TO THE LOCATION(S) SHOWN ON THIS PLAT. DRIVEWAY ACCESS PERMIT REQUIRED PRIOR TO INSTALLATION OF DRIVEWAY(S). CONTACT THE SHELBY COUNTY HIGHWAY DEPARTMENT AT 669-3880 TO OBTAIN ACCESS PERMIT.

E. THIS ENTIRE PROPERTY IS LOCATED IN FLOOD ZONE 'X', AS SHOWN ON THE LATEST FEDERAL INSURANCE RATE MAPS, (PANEL # 01117C 0282 E), DATED FEBRUARY 20, 2013.

F. MAINTENANCE OF DETENTION PONDS AND ALL ASSOCIATED STRUCTURES AND APPURTENANCES ARE THE RESPONSIBILITY OF THE HOMEOWNERS ASSOCIATION.

G. ANY CONSTRUCTION OR ENCROACHMENT IN A DESIGNATED FLOOD PLAIN MUST COMPLY WITH THE CITY OF VINCENT FLOOD DAMAGE PREVENTION ORDINANCE.

H. NO ENCROACHMENTS, INCLUDING STRUCTURES OR FILL MATERIAL, SHALL BE PLACED WITHIN A DESIGNATED FLOOD PLAIN UNLESS AND UNTIL A FLOOD PLAIN DEVELOPMENT PERMIT HAS BEEN SUBMITTED AND APPROVED BY THE COUNTY ENGINEER. ALL DEVELOPMENT WITHIN A DESIGNATED FLOOD PLAIN MUST COMPLY WITH THE CITY OF VINCENT FLOOD DAMAGE PREVENTION ORDINANCE.

I. SHELBY COUNTY AND THE CITY OF VINCENT IS NOT NOW, NOR WILL BE IN THE FUTURE, RESPONSIBLE FOR THE MAINTENANCE OF PRIVATE ROADS OR EASEMENTS SHOWN ON THIS PLAT.

GENERAL NOTES:

THE CURRENT ZONING FOR THIS SUBDIVISION IS RR.

THE PURPOSE OF THIS SUBDIVISION IS TO DIVIDE 3 ACRES INTO 1 LOT FROM ACREAGE FOR RESIDENTIAL USE.

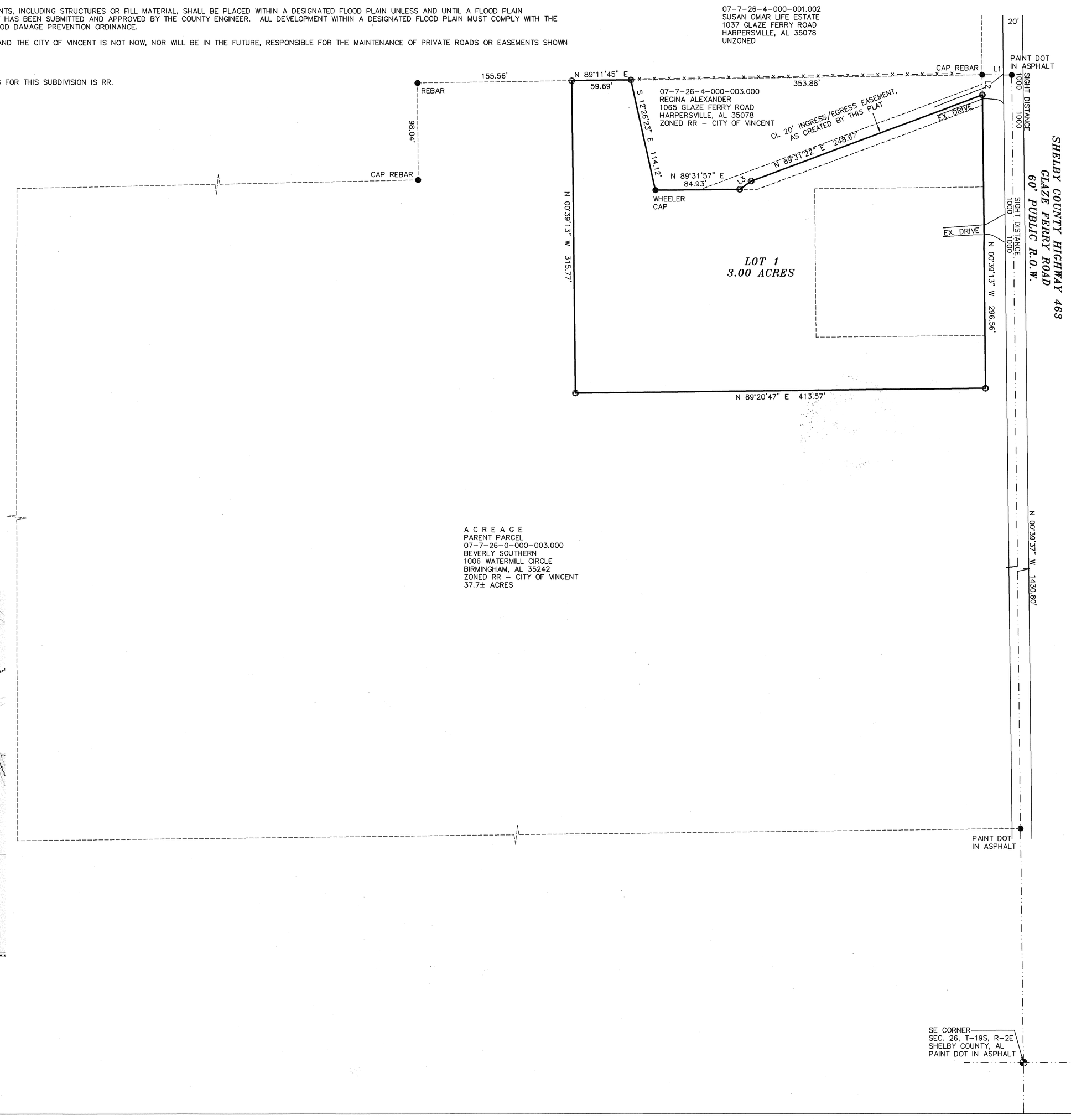



0 60 120 180

SCALE: 1" = 60'

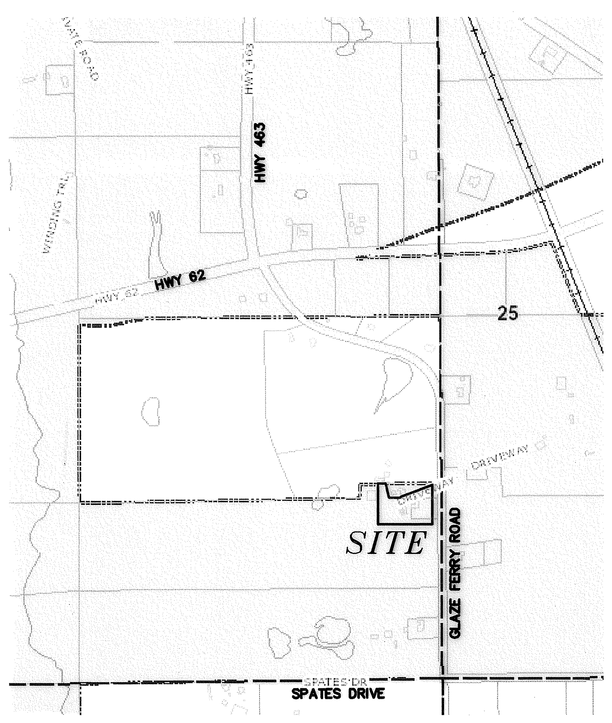

VICINITY MAP (NOT TO SCALE)

RODNEY SHIFLETT SURVEYING

P.O. BOX 204
COLUMBIANA, ALABAMA 35051
TEL. 205-669-1205 FAX. 205-669-1298
JOB #21000

FINAL PLAT OF

JOSH N JESS SUBDIVISION

A MINOR SUBDIVISION SITUATED IN THE SE 1/4 OF SECTION 6, TOWNSHIP 19 SOUTH, RANGE 2 EAST, SHELBY COUNTY, ALABAMA.

3.00 TOTAL ACREAGE OF SUBJECT PROPERTY

PREPARED FOR:
BEVERLY SOUTHERN
1006 WATERMILL CIRCLE
BIRMINGHAM, AL 35242

PREPARED BY:
RODNEY SHIFLETT
P.O. BOX 204
COLUMBIANA, AL 35051
205-669-1205

STATE OF ALABAMA
SHELBY COUNTY
JUNE 23, 2021

The undersigned, Rodney Shiflett, a Licensed Land Surveyor, State of Alabama, and Beverly Southern, as owner(s), and Regina Alexander, as owner(s) of easement, hereby certify that this plat or map was made pursuant to a survey made by said surveyor and that said survey and this plat or map was made at the instance of said owner; that this plat or map is a true and correct map of lands shown therein known as, JOSH N JESS SUBDIVISION, showing the sub-divisions into which it is proposed to divide said lands, giving the lengths and bearings of each lot line and its number, showing the streets, alleys and public grounds, giving the length and width and name of each street as well as the number of each lot and showing the relation to the government survey, and that iron pins have been found or installed at all lot corners and curve points as shown and are designated by small open circles for set irons and small closed circles for found irons on said plat or map. Said owners also certifies that they are the owner of said lands and that the same is not subject to any mortgage. I further state that all parts of this survey and drawing have been completed in accordance with the current requirements of the Standards of Practice for the Practice of Land Surveying in the State of Alabama to the best of my knowledge, information and belief.

In witness thereof, said surveyor executed these presents this 23 day of JUNE, 20 21

By: Rodney Shiflett Date: 6/23/21
Rodney Shiflett, P.L.S. #21784
P.O. Box 204
Columbiana, AL 35051
205-669-1205

ALABAMA LICENSED PROFESSIONAL No. 21784 LAND SURVEYOR RODNEY Y. SHIFLETT

I, Heather Letts, a Notary Public in and for said county and state, do hereby certify that Rodney Shiflett, whose name is signed to the foregoing certificate as surveyor, and who is known to me, acknowledged before me, on this date, that after being duly informed of the contents of said certificate, does execute same voluntarily as such individual with full authority thereof.

Given under my hand and seal this the 23 day of JUNE, 20 21

Heather Letts
Notary Public

10/15/23
My Commission Expires

Heather Letts My Commission Expires Notary Public 10/15/2023 Alabama State at Large

By: Beverly Southern 6-23-21
Beverly Southern

I, the undersigned, a Notary Public in and for said county and state, do hereby certify that, Beverly Southern, whose name is signed to the foregoing certificate as owner, and who is known to me, acknowledged before me, on this date that after being duly informed of the contents of said certificate, do execute same voluntarily as such individuals with full authority thereof.

Given under my hand and seal this the 23 day of June, 20 21

Heather Letts
Notary Public

10-15-23
My Commission Expires

Heather Letts My Commission Expires Notary Public 10/15/2023 Alabama State at Large

By: Regina Alexander Date 6-23-21
Regina Alexander

I, the undersigned, a Notary Public in and for said county and state, do hereby certify that, Regina Alexander, whose name is signed to the foregoing certificate as owner of easement, and who is known to me, acknowledged before me, on this date that after being duly informed of the contents of said certificate, do execute same voluntarily as such individuals with full authority thereof.

Given under my hand and seal this the 23 day of June, 20 21

Heather Letts
Notary Public

10-15-23
My Commission Expires

Heather Letts My Commission Expires Notary Public 10/15/2023 Alabama State at Large

JL. Marsh
City of Vincent Planning Commission — Date June 25, 2021

City of Vincent Mayor — Date 25 Jun 2021

Michael Smiley
City of Vincent Fire Chief — Date 6/28/2021

Cindy Goocher
SHELBY COUNTY HEALTH DEPARTMENT
(For recording purposes only.) — Date 6/29/21

THE LOTS ON THE PLAT ARE SUBJECT TO APPROVAL OR DELETION BY THE SHELBY COUNTY HEALTH DEPARTMENT. NO REPRESENTATION IS MADE THAT ANY LOT ON THIS PLAT WILL ACCOMMODATE AN ONSITE SEWAGE SYSTEM (OSS). THE APPROPRIATENESS OF A LOT FOR WASTEWATER (SEWAGE) TREATMENT AND DISPOSAL SHALL BE DETERMINED WHEN AN APPLICATION IS SUBMITTED. IF PERMITTED, THE LOT APPROVAL MAY CONTAIN CONDITIONS WHICH RESTRICT THE USE OF THE LOT OR OBLIGATE OWNERS TO SPECIAL MAINTENANCE AND REPORTING REQUIREMENTS, AND THESE ARE ON FILE WITH THE SAID HEALTH DEPARTMENT AND ARE MADE PART OF THIS PLAT AS IF SET OUT HEREON.