

WARRANTY DEED

This instrument was prepared by:
B. Christopher Battles
3150 Highway 52 West
Pelham, AL 35124

Send tax notice to:
Sue Tait
174 Highway 101
Sterrett, AL 35147

STATE OF ALABAMA

COUNTY OF SHELBY

Know All Men by These Presents: That in consideration of **One Hundred Eighty-Nine Thousand Nine Hundred and 00/100 Dollars (\$189,900.00)**, to the undersigned Grantors, in hand paid by the Grantee herein, the receipt where is acknowledged, we, **DREW E. DIXON and MEGHAN L. DIXON, husband and wife** (herein referred to as Grantors) grant, bargain, sell and convey unto **SUE TAIT** (herein referred to as Grantee), the following described real estate, situated in **SHELBY** County, Alabama, to-wit:

SEE EXHIBIT "A" ATTACHED HERETO

Subject to mineral and mining rights if not owned by Grantors.


Subject to existing easements, restrictions, set-back lines, rights of way, limitations, if any of record.

\$170,910.00 of the purchase price herein above has been paid by a purchase money mortgage loan closed simultaneously herewith.

And we do, for ourselves and for our heirs, executors and administrators, covenant with said Grantee, her heirs and assigns, that we are lawfully seized in fee simple of said premises; that she is free from all encumbrances, unless otherwise stated above; that we have a good right to sell and convey the same as aforesaid; that we will, and our heirs, executors and administrators shall warrant and defend the same to the said Grantee, her heirs and assigns forever, against the lawful claims of all persons.

In Witness Whereof, we have hereunto set our hands and seals this 25th day of February, 2021.


DREW E. DIXON

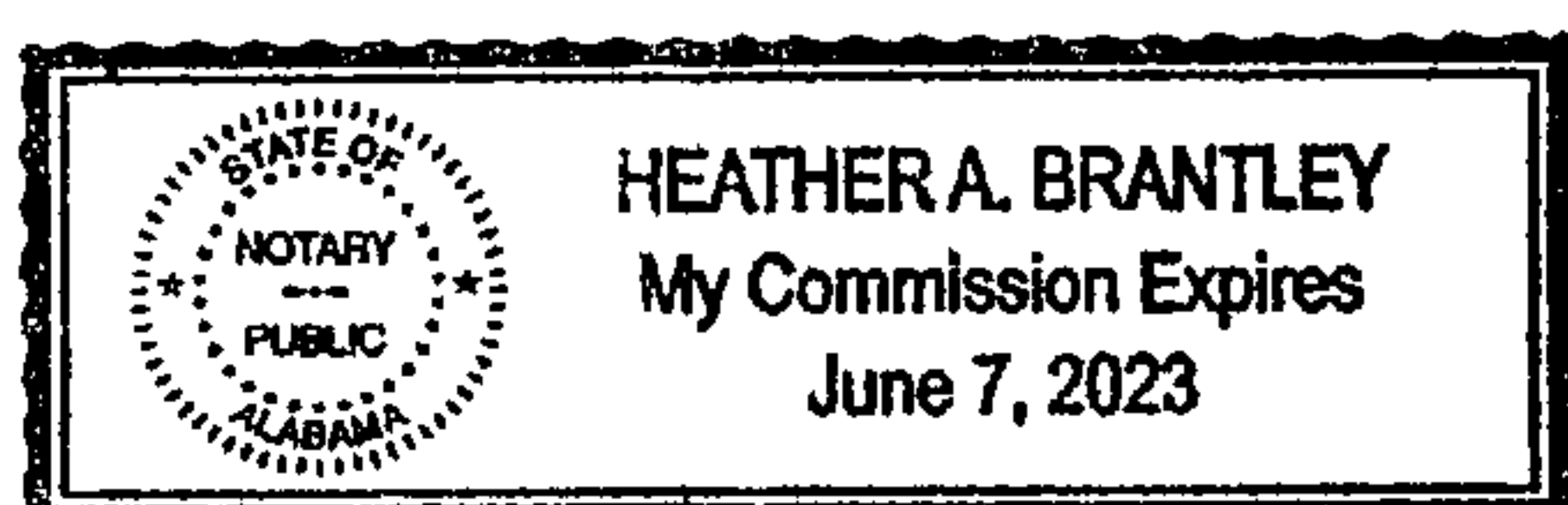

MEGHAN L. DIXON

STATE OF ALABAMA

COUNTY OF SHELBY

I, the undersigned, a Notary Public in and for said County, in said State, hereby certify that **DREW E. DIXON and MEGHAN L. DIXON**, whose names are signed to the foregoing conveyance, and who are known to me, acknowledged before me on this day that, being informed of the contents of this conveyance, they executed the same voluntarily on the day the same bears date.

Given under my hand and official seal this 25th day of February, 2021.





Notary Public
My Commission Expires: 06/07/2023

EXHIBIT "A"

Part of the NE 1/4 of the NW 1/4 of Section 29, Township 19, Range 1 East, Shelby County, Alabama, described as follows: Commence at the SW corner of said 1/4 - 1/4 section and run thence North along the West line of said 1/4-1/4 section a distance of 200 feet to the Point of Beginning: thence continue North along the West line of said 1/4-1/4 section a distance of 200 feet; thence East and parallel with the South line of said 1/4-1/4 section a distance of 164 feet; thence South and parallel with the West line of said 1/4-1/4 section a distance of 200 feet; thence West and parallel with the South line of said 1/4-1/4 section a distance of 164 feet to the Point of Beginning.

PARCEL NO.: 08-9-29-0-001-022.000

Real Estate Sales Validation Form

This Document must be filed in accordance with Code of Alabama 1975, Section 40-22-1

Grantor's Name DREW E. DIXON
Mailing Address MEGHAN L. DIXON
1169 Caribbean Circle,
Alabaster, AL 35007

Grantee's Name SUE TAIT
Mailing Address 174 Highway 101,
Sterrett, AL 35147

Property Address 174 Highway 101
Sterrett, AL 35147

Date of Sale February 25, 2021
Total Purchase Price \$ 189,900.00
Or
Actual Value \$
Or
Assessor's Market Value \$

The purchase price or actual value claimed on this form can be verified in the following documentary evidence: (check one) (Recordation of documentary evidence is not required)

- Bill of Sale
Sales Contract (checked)
Closing Statement (checked)
Appraisal
Other

If the conveyance document presented for recordation contains all of the required information referenced above, the filing of this form is not required.

Instructions

Grantor's name and mailing address - provide the name of the person or persons conveying interest to property and their current mailing address.

Grantee's name and mailing address - provide the name of the person or persons to whom interest to property is being conveyed.

Property address - the physical address of the property being conveyed, if available.

Date of Sale - the date on which interest to the property was conveyed.

Total purchase price - the total amount paid for the purchase of the property, both real and personal, being conveyed by the instrument offered for record.

Actual value - if the property is not being sold, the true value of the property, both real and personal, being conveyed by the instrument offered for record. This may be evidenced by an appraisal conducted by a licensed appraiser or the assessor's current market value.

If no proof is provided and the value must be determined, the current estimate of fair market value, excluding current use valuation, of the property as determined by the local official charged with the responsibility of valuing property for property tax purposes will be used and the taxpayer will be penalized pursuant to Code of Alabama 1975 § 40-22-1 (h).

I attest, to the best of my knowledge and belief that the information contained in this document is true and accurate. I further understand that any false statements claimed on this form may result in the imposition of the penalty indicated in Code of Alabama 1975 § 40-22-1 (h).


Date

Print B. CHRISTOPHER BATTLES

Unattested (verified by)

Sign (Grantor/Grantee/Owner/Agent) circle one

Form RT-1



Filed and Recorded
Official Public Records
Judge of Probate, Shelby County Alabama, County
Clerk
Shelby County, AL
03/08/2021 08:40:34 AM
\$47.00 CHERRY
20210308000113080

Allen S. Bezel