

This instrument was prepared by:  
Joshua L. Hartman  
P. O. Box 846  
Birmingham, Alabama 35201

Send Tax Notice To:  
LAKE WILBORN PARTNERS, LLC  
3545 Market Street  
Birmingham, AL 35226

**STATUTORY WARRANTY DEED**

STATE OF ALABAMA )

SHELBY COUNTY )

That in consideration of Eighty-five Thousand Five Hundred and no/100 (\$85,500.00) Dollars to the undersigned grantor, **P. R. WILBORN, LLC**, a Delaware Limited Liability Company, (herein referred to as GRANTOR) in hand paid by the grantees herein, the receipt whereof is hereby acknowledged, the said GRANTOR does by these presents, grant, bargain, sell and convey unto **LAKE WILBORN PARTNERS, LLC**, an Alabama Limited Liability Company, (herein referred to as Grantee, whether one or more), the following described real estate, situated in Jefferson County, Alabama, to-wit:


SEE ATTACHED EXHIBIT "A" FOR LEGAL DESCRIPTION.

Grantor makes no warranties as to title to the mineral and/or mining rights and other rights, privileges and immunities relating thereto.

TO HAVE AND TO HOLD unto the said grantee, its successors and assigns forever.

IN WITNESS WHEREOF, the said GRANTOR, P. R. WILBORN, LLC, by its Member, who is authorized to execute this conveyance, hereto set its signature and seal, this the 29<sup>th</sup> day of January, 2020.

P. R. WILBORN, LLC,  
A Delaware Limited Liability Company


By:   
Benjamin W. Hughey  
Member

STATE OF ALABAMA)  
MADISON COUNTY )

I, the undersigned, a Notary Public in and for said County, in said State, hereby certify that Benjamin W. Hughey, whose name as Member of P. R. Wilborn, LLC, a Delaware Limited Liability Company, is signed to the foregoing conveyance and who is known to me, acknowledged before me on this day that, being informed of the contents of the conveyance, he, as such Member and with full authority, executed the same voluntarily for and as the act of said limited liability company.

Given under my hand and official seal this 29<sup>th</sup> day of January, 2020.

My Commission Expires: 3/23/23



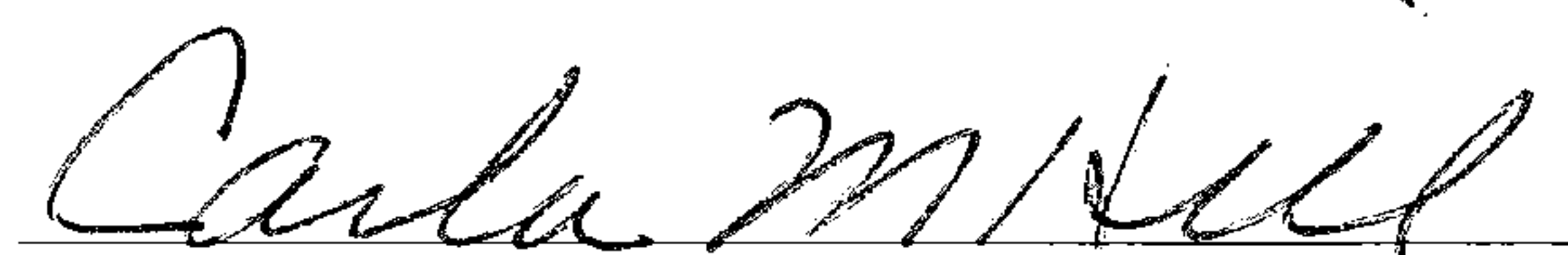
  
Notary Public

EXHIBIT "A"

LEGAL DESCRIPTION

Lot 418, according to the Final Plat of the Subdivision of Lake Wilborn Phase 4B, as recorded in Map Book 50, Page 76, in the Probate Office of Shelby County, Alabama.

SUBJECT TO: (1) Taxes for the year 2020 and subsequent years, a lien not yet due and payable; (2) Easement(s), building line(s) and restriction(s) as shown on recorded map; (3) Grant of Easement in Land for an Underground Subdivision in favor of Alabama Power Company as recorded in Instrument #2018-39221; (4) Easement for Pole Line in favor of Alabama Power Company as recorded in Instrument# 2017-10232 and Instrument #2017-39748; (5) Reservation and Grant of Easements and Restrictive Covenants as recorded in that deed from United States Steel Corporation to P.R. Wilborn, LLC as recorded in Jefferson County Instrument #2016-17965 and Shelby County Instrument #2016-5874 as amended by Instrument #2018-15451; (6) Lake Wilborn Residential Declaration of Covenants, Conditions and Restrictions as recorded in Shelby County Instrument #2017-33399 as amended from time to time to add additional property; (7) Non-exclusive easement for ingress and egress and public utilities as set forth in Instrument 1994-03931 Shelby County and Instrument 200260-2612 and 9402-4111 Jefferson County, Alabama; (8) Subject to all easements, setback lines, water lines, restrictions, sanitary sewer, variable sanitary sewer easement and common areas as set forth in Map Book 50, Page 76; (9) Sanitary sewer easement in favor of Jefferson County Alabama as recorded in Instrument 2018-1676; (10) Railroad right of way as set forth in DT page 655 and Deed Book 11, page 344; (11) Railroad right of way as set forth in Deed Book 311, pages 295 and 303; (12) Right of way to Alabama Power Company as recorded in Deed 239, page 539; (13) Right of way to Alabama Power Company as evidenced by United States Steel Document C&A #628 dated 9/10/1914 as amended by Bessemer Real Volume 1015, page 69; (14) Right of way to Alabama Power Company as evidenced by United States Steel Document C&A #2137 dated 8/6/1929 as amended by Bessemer Real Volume 1015, page 72; (15) Right of way to Alabama Power Company as evidenced by United States Steel Document C&A #7185 dated 12/27/1971 as amended by Bessemer Real Volume 1015, page 75; (16) Right of way to Alabama Power Company recorded at Birmingham Volume 730, Page 383; (17) Title to all minerals within and underlying the premises, together with all mining rights and other rights, privileges and immunities relating thereto as recorded in Bessemer Volume 326, Page 101; (18) Transmission Line Permit granted to Alabama Power Company as set forth in Deed Book 138, Page 91, Deed Book 138, page 96, and Deed Book 238, Page 137; (19) Right of way to Alabama Power Company as recorded in Volume 143, Page 353; (20) Mineral and mining rights recorded in Volume 205, Page 698; (21) Right of way to Alabama Power Company as recorded in Real Volume 26, page 773 in Jefferson County, Alabama.

**Real Estate Sales Validation Form***This Document must be filed in accordance with Code of Alabama 1975, Section 40-22-1*

Grantor's Name P.R. Wilborn, LLC

Mailing Address 305 Church Street  
Huntsville, AL 35801

Grantee's Name Lake Wilborn Partners, LLC

Mailing Address 3545 Market Street  
Hoover, AL 35226

Property Address Lot 418, Lake Wilborn  
Hoover, AL 35244

Date of Sale January 29, 2020

Total Purchase Price \$85,500.00  
or Actual Value \$  
or Assessor's Market Value \$



Filed and Recorded  
Official Public Records  
Judge of Probate, Shelby County Alabama, County  
Clerk  
Shelby County, AL  
01/29/2020 09:24:22 AM  
\$113.50 CHERRY  
20200129000038070

*Allen S. Byrd*

The purchase price or actual value claimed on this form can be verified in the following documentary evidence: (check one)

\_\_\_\_\_ Bill of Sale \_\_\_\_\_ Appraisal  
\_\_\_\_\_ Sales Contract \_\_\_\_\_ Other  
  X   Closing Statement

If the conveyance document presented for recordation contains all of the required information referenced above, the filing of this form is not required.

**Instructions**

Grantor's name and mailing address – provide the name of the person or persons conveying interest to property and their current mailing address.

Grantee's name and mailing address – provide the name of the person or persons to whom interest to property is being conveyed.

Property address – the physical address of the property being conveyed, if available.

Date of Sale – the date on which interest to the property was conveyed.

Total Purchase price – the total amount paid for the purchase of the property, both real and personal, being conveyed by the instrument offered for record.

Actual value – if the property is not being sold, the true value of the property, both real and personal, being conveyed by the instrument offered for record. This may be evidenced by an appraisal conducted by a licensed appraiser or the assessor's current market value.

If no proof is provided and the value must be determined, the current estimate of fair market value, excluding current use valuation, of the property as determined by the local official charged with the responsibility of valuing property for property tax purposes will be used and the taxpayer will be penalized pursuant to Code of Alabama 1975 § 40-22-1 (h).

I attest, to the best of my knowledge and belief that the information contained in this document is true and accurate. I further understand that any false statements claimed on this form may result in the imposition of the penalty indicated in Code of Alabama 1975 §40-22-1 (h).

Date January 29, 2020

Print: Carla M. Hill

Unattested

(verified by)

Sign:

*Carla M. Hill*  
(Grantor/Grantee/Owner/Agent) circle one