

Source of Title:  
Instrument Number 20090512000179370 and 20160509000154950

EASEMENT - DISTRIBUTION FACILITIES

STATE OF ALABAMA  
COUNTY OF SHELBY

This instrument prepared by: Eric Brasher

Alabama Power Company  
Attn: Engineering/Right of way  
2 Industrial Park Drive  
Pelham, AL 35124

\$500.00

20180322000094340 1/3 \$21.50  
Shelby Cnty Judge of Probate, AL  
03/22/2018 09:09:13 AM FILED/CERT

**KNOW ALL MEN BY THESE PRESENTS**, That the undersigned County Board of Education of Shelby County, Alabama (hereinafter known as "Grantors", whether one or more) for and in consideration of One and No/100 Dollar (\$1.00) and other good and valuable consideration paid to Grantors in hand by Alabama Power Company, a corporation, the receipt and sufficiency of which are hereby acknowledged, do hereby grant to said Alabama Power Company, its successors and assigns (hereinafter the "Company"), the following easements, rights, and privileges:

**Overhead and/or Underground.** The right from time to time to construct, install, operate and maintain, upon, over, under and across the Property described below, all poles, towers, wires, conduits, fiber optics, cables, communication lines, translosures, transformers, anchors, guy wires, and other facilities useful or necessary in connection therewith (collectively, "Facilities"), for the overhead and/or underground transmission and distribution of electric power and communications, along a route selected by the Company, as determined by the location(s) in which the Company's facilities are to be installed. The width of the Company's right of way will depend on whether the Facilities are underground or overhead: for underground, the right of way will extend five (5) feet on all sides of said Facilities as and where installed; for overhead Facilities, the right of way will extend fifteen (15) feet on all sides of said Facilities as and where installed.

The Company is further granted all the rights or privileges necessary or convenient for the full enjoyment and use of said right of way for the purposes above described, including, without limitation, the right of ingress and egress to and from said Facilities, as applicable, the right to excavate for installation, replacement, repair and removal of said Facilities, the right in the future to install intermediate poles and facilities on said right of way, the right to install, maintain, and use anchors and guy wires on land adjacent to said right of way, and also the right to cut, remove, and otherwise keep clear any and all trees, undergrowth, structures, obstructions, or obstacles of whatever character, on, under and above said right of way, as applicable. Further, with respect to overhead Facilities, the Company is also granted the right to trim and cut, and keep trimmed and cut, all dead, weak, leaning or dangerous trees or limbs outside of the aforementioned right of way that, in the opinion of the Company, may now or hereafter endanger, interfere with, or fall upon any of said overhead Facilities.

The easements, rights and privileges granted hereby shall apply to, and the word "Property" as used in this instrument shall mean the real property more particularly described in that certain instrument recorded in **Instrument Number 20090512000179370 and 20160509000154950**, in the Office of the Judge of Probate of the above named County.

In the event it becomes necessary or desirable for the Company from time to time to move any of the Facilities in connection with the construction or improvement of any public road or highway in proximity to the Facilities, Grantors hereby grant to the Company the right to relocate the Facilities and, as to such relocated Facilities, to exercise the rights granted above; provided, however, the Company shall not relocate said Facilities on the Property at a distance greater than ten feet (10') outside the boundary of the right of way of any such public road or highway as established or re-established from time to time. This grant and agreement shall be binding upon and shall inure to the benefit of Grantors, the Company and each of their respective heirs, personal representatives, successors and assigns and the words "Company" and "Grantors" as used in this instrument shall be deemed to include the heirs, personal representatives, successors and assigns of such parties.

TO HAVE AND TO HOLD the same to the Company, its successors and assigns, forever.

IN WITNESS WHEREOF, the said Grantors have caused this instrument to be executed by Tom Ferguson, its authorized representative, as of the 1st of February, 2018.

ATTEST (if required) or WITNESS:

By: \_\_\_\_\_  
Its: \_\_\_\_\_

County Board of Education of Shelby County, Alabama  
(Grantor)  
By: [Signature] (SEAL)  
Its: Deputy Superintendent  
(Indicate President, General Partner, Member, etc.)

Shelby County, AL 03/22/2018  
State of Alabama  
Deed Tax: \$.50

**For Alabama Power Company Corporate Real Estate Department Use Only**

Location to Location: 1+00 to 2+00, and 3+00 to 3+90

All facilities on Grantor: No

East 1/2 of the NW1/4 of Section 25, Township 21 South, Range 01 West

W.E. No. A6170-14-AA18


Transformer No. T009EL

REV 3/15/16

CORPORATION NOTARY

STATE OF Alabama


COUNTY OF Shelby



I, Nicole Vrana, a Notary Public, in and for said County in said State, hereby certify that  
Thomas Ferguson, whose name as Deputy Superintendent  
of Shelby Co. Board of Education

\_\_\_\_\_, a corporation, is signed to the foregoing instrument, and who is known to me, acknowledged before me on this day that, being informed of  
the contents of this instrument, he/she, as such officer and with full authority, executed the same voluntarily for and as the act of said Corporation.  
Given under my hand and official seal, this the 1 day of February, 2018.

[SEAL]



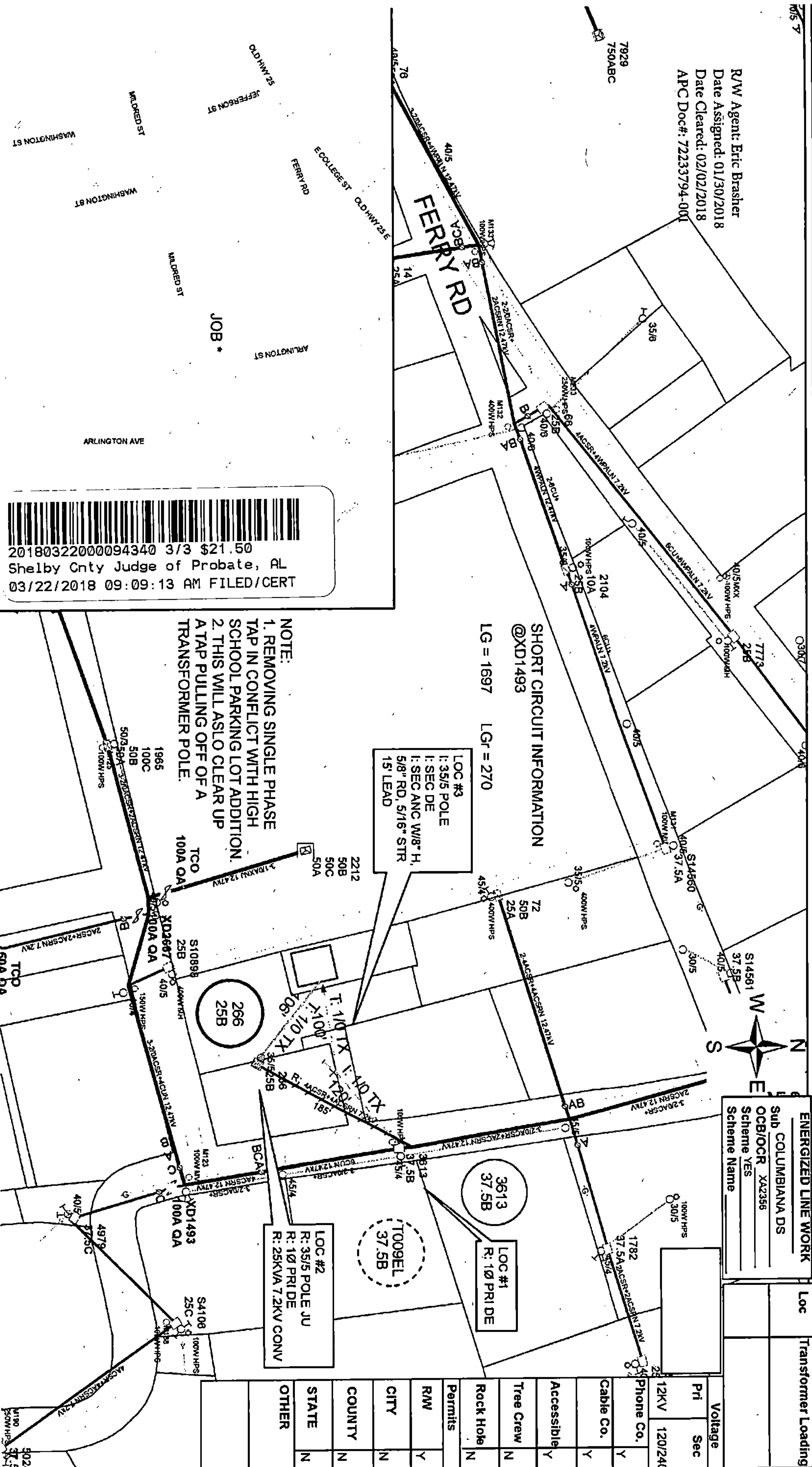
Notary Public Nicole Vrana  
My commission expires: 5-5-20



Customer	Location	Cntd. Svc Date	County	Section	Township	Range	Add'l Info.	Estimate No.
3C HIGH SCHOOL (PARKING)	101 WASHINGTON ST		Shelby	25	21S	01W		A617014AA18
Division	District	Town	UserID	Created:	Substation			MISSALL#
BIRMINGHAM	METRO-SOUTH	COLUMBIANA	jacofer	1/29/2018	X-19426	Y-XD521		

1762773 12044837 33.179643 -86.59996 1 INCH = 100 FEET

R/W Agent: Eric Brasher  
Date Assigned: 01/30/2018  
Date Cleared: 02/02/2018  
APC Doc#: 72233794-001



201803222000094340 3/3 \$21.50  
Shelby Cnty Judge of Probate, AL  
03/22/2018 09:09:13 AM FILED/CERT