

THIS INSTRUMENT WAS PREPARED WITHOUT BENEFIT OF TITLE.
LEGAL DESCRIPTION WAS PROVIDED BY GRANTOR.

This Instrument was prepared by:
Mike T. Atchison
P O Box 822
Columbiana, AL 35051

Send Tax Notice to:
Eric Kelley
54 Kildes Court
Vineyard AL 35178

WARRANTY DEED, JOINT TENANTS WITH RIGHT OF SURVIVORSHIP

STATE OF ALABAMA)
COUNTY OF SHELBY)

KNOW ALL MEN BY THESE PRESENTS, That in consideration TEN THOUSAND SIX HUNDRED AND NO/00 DOLLARS (\$10,600.00), and other good and valuable considerations to the undersigned grantor (whether one or more), in hand paid by grantee herein, the receipt whereof is acknowledged, I or we, *Hazel Kelley, a single woman, Eric Kelley, a single man, Brian Kelley, a single man* (herein referred to as *Grantor*) grant, bargain, sell and convey unto *Eric Kelley and Brian Kelley* (herein referred to as *Grantees*), the following described real estate, situated in: **SHELBY** County, Alabama, to-wit:

SEE ATTACHED EXHIBIT A FOR LEGAL DESCRIPTION

SUBJECT TO:

1. Ad valorem taxes due and payable October 1, 2015.
2. Easements, restrictions, rights of way, and permits of record.

Grantors herein are all the surviving Heirs at Law of Wiltha Kelley, deceased, having died on November 8, 1998.

No part of the homestead of the grantors herein.

TO HAVE AND TO HOLD Unto the said GRANTEES as joint tenants, with right of survivorship, their heirs and assigns, forever; it being the intention of the parties to this conveyance, that (unless the joint tenancy hereby created is severed or terminated during the joint lives of the grantees herein) in the event one grantee herein survives the other, the entire interest in fee simple shall pass to the surviving grantee, and if one does not survive the other, then the heirs and assigns of the grantees herein shall take as tenants in common.

And I (we) do for myself (ourselves) and for my (our) heirs, executors, and administrators covenant with the said Grantees, their heirs and assigns, and I am (we are) lawfully seized in fee simple of said premises, that they are free from all encumbrances unless otherwise noted above, that I (we) have a good right to sell and convey the same as aforesaid, that I (we) will, and my (our) heirs, executors and administrators shall, warrant and defend the same to the said Grantees, heirs, executors and assigns forever, against the lawful claims of all persons.

IN WITNESS WHEREOF, I have hereunto set my hand and seal this 14th day of March, ²⁰¹⁸~~2015~~.

Eric Kelley
Eric Kelley

Hazel Kelley
Hazel Kelley


Brian Kelley
Brian Kelley

STATE OF ALABAMA)
COUNTY OF SHELBY)

I, the undersigned authority, a Notary Public in and for said County, in said State hereby certify that *Hazel Kelley, Eric Kelley*, whose names are signed to the foregoing conveyance, and who is known to me acknowledged before me on this day, that, being informed of the contents of the conveyance, they executed the same voluntarily on the day the same bears date.

Given under my hand and official seal this 14th day of March, ²⁰¹⁸~~2015~~.

Shelby County, AL 03/15/2018
State of Alabama
Deed Tax: \$11.00




Michael T. Atchison
Notary Public
My Commission Expires:

20180315000084060 1/4 \$36.00
Shelby Cnty Judge of Probate, AL
03/15/2018 09:38:28 AM FILED/CERT

STATE OF Texas
COUNTY OF Dallas

I, the undersigned authority, a Notary Public in and for said County, in said State hereby certify that **Brian Kelley**, whose name is signed to the foregoing conveyance, and who is known to me acknowledged before me on this day, that, being informed of the contents of the conveyance, he executed the same voluntarily on the day the same bears date.

Given under my hand and official seal this 2 day of August, ~~2015~~ 2016.



S. Miranda
Notary Public
My Commission Expires: 10/9/16


20180315000084060 2/4 \$36.00
Shelby Cnty Judge of Probate, AL
03/15/2018 09:38:28 AM FILED/CERT

EXHIBIT A - LEGAL DESCRIPTION

Commence at the Southeast corner of the SW $\frac{1}{4}$ of the NW $\frac{1}{4}$ of Section 27, Township 19 South, Range 2 East, Shelby County, Alabama; thence proceed West along the South boundary of said $\frac{1}{4}$ $\frac{1}{4}$ section for a distance of 535 feet; thence turn an angle of 90° to the right and proceed North for a distance of 210 feet to the point of beginning; From this beginning point continue North for a distance of 105 feet; thence turn an angle of 90° to the right and proceed East for a distance of 48 feet; thence turn an angle of 93° 03' to the left and proceed North for a distance of 159 feet; thence turn an angle 89° 41" to the right and proceed East for a distance of 80 feet; thence turn an angle of 93° 37' to the left and proceed North for a distance of 280 feet; thence turn an angle of 93° 37' to the right and proceed East for a distance of 136.95 feet; thence turn an angle of 89° 35' to the right and proceed South for a distance of 315.15 feet; thence turn an angle of 89° 48' to the left and proceed East for a distance of 219.5 feet; thence turn an angle of 88° 55' to the right and proceed South for a distance of 254.3 feet; thence turn an angle of 94° 13' to the right and proceed West for a distance of 519.65 feet to the point of beginning.

The above described land is located in the Southwest $\frac{1}{4}$ of the NW $\frac{1}{4}$ of Section 27, Township 19 South, Range 2 East, Shelby County, Alabama, and contains 3.35 acres.

LESS AND EXCEPT THEREFROM a strip of land being 40 feet in width West of the following described line. Commence at the southeast corner of the Southwest one-fourth of the Northwest one-fourth of Section 27, Township 19 South, Range 2 East, Shelby County, Ala.; thence proceed West along the south boundary of said $\frac{1}{4}$ $\frac{1}{4}$ Sec. for a distance of 222.67 ft.; thence turn an angle of 90° to the right and proceed North for a distance of 210 ft. to the point of beginning. From this beginning point turn an angle of 7° 12' to the left and proceed N for a distance of 243.5 ft.; thence turn an angle of 3° 52' to the right and proceed N for a distance of 315.15 ft. to the end of said line.


20180315000084060 3/4 \$36.00
Shelby Cnty Judge of Probate, AL
03/15/2018 09:38:28 AM FILED/CERT

Grantor's Name Hazel Kelley
 Mailing Address PO Box 51
Harpersville AL 35078
 Property Address Average

Grantee's Name Eric Kelley
 Mailing Address 54 Kidds Corner
Vincent AL 35778
 Date of Sale _____
 Total Purchase Price _____
 or
 Actual Value _____
 or
 Assessor's Market Value 10,400.00

The purchase price or actual value claimed on this form can be verified in the following documentary evidence: (check one) (Recordation of documentary evidence is not required)

☐ Bill of Sale
☐ Sales Contract
☐ Closing Statement

☒ Appraisal
☒ Other tax value

If the conveyance document presented for recordation contains all of the required information referenced above, the filing of this form is not required.

Instructions

Grantor's name and mailing address - provide the name of the person or persons conveying interest to property and their current mailing address.

Grantee's name and mailing address - provide the name of the person or persons to whom interest to property is being conveyed.

Property address - the physical address of the property being conveyed, if available.

Date of Sale - the date on which interest to the property was conveyed.

Total purchase price - the total amount paid for the purchase of the property, both real and personal, being conveyed by the instrument offered for record.

Actual value - if the property is not being sold, the true value of the property, both real and personal, being conveyed by the instrument offered for record. This may be evidenced by an appraisal conducted by a licensed appraiser of the assessor's current market value.

If no proof is provided and the value must be determined, the current estimate of fair market value, excluding current use valuation, of the property as determined by the local official charged with the responsibility of valuing property for property tax purposes will be used and the taxpayer will be penalized pursuant to Code of Alabama 1975 § 40-22-1 (h).

I attest, to the best of my knowledge and belief that the information contained in this document is true and accurate. I further understand that any false statements claimed on this form may result in the imposition of the penalty indicated in Code of Alabama 1975 § 40-22-1 (h).

Date 3-14-18


Print Eric Kelley

Unattested

Sign Eric Kelley

(verified by)

(Grantor/Grantee/Owner/Agent) circle one



Form RT-1