


**THIS INSTRUMENT WAS PREPARED BY JEFFERSON, MEGAN  
WHEN RECORDED, MAIL TO:**

Alabama Housing Finance Authority  
7460 Halcyon Pointe Drive, Suite 200  
Montgomery, AL 36117

Loan Number: 8979

  
20171101000396520 1/5 \$28.00  
Shelby Cnty Judge of Probate, AL  
11/01/2017 02:18:45 PM FILED/CERT

**CORRECTION ON PREVIOUS MODIFICATION RECORDED JULY 24, 2017 INSTRUMENT NUMBER  
20170724000265180 WITH INCORRECT LEGAL DESCRIPTION**

[Space Above This Line For Recording Data]

**FHA HOME AFFORDABLE STANDALONE MODIFICATION  
LOAN MODIFICATION AGREEMENT  
(Providing for Fixed Interest Rate)**

This Loan Modification Agreement made this 1st day of May, 2017, between Wayne R. Key Jr. and Jennifer C. Key, a married man and a married woman ("Borrowers") and Liberty Mortgage Corporation ("Lender") July 29, 1999 and assigned to Alabama Housing Finance Authority August 26, 2005, Instrument Number 20050826000440090 amends and supplements (1) the Mortgage, Deed of Trust, or Security Deed (the "Security Instrument") dated July 23, 1999 recorded in Instrument Number 1999-31568, page 1 filed of the Shelby County Judge of Probate Records of Montevallo, Alabama and (2) the Note, bearing the same date as, and secured by, the Security Instrument, which covers the real and personal property described in the Security Instrument and defined therein as the "Property", located at

**4559 Highway 18, Montevallo, AL 35115**

the real property described being set forth as follows:

**Commence at the Northeast corner of fractional Section 12, Township 24 North, Range 12 East, Shelby County, Alabama and run South 2° 05' East for 648 feet, thence South 85° 25' West for 316.6 feet; thence South 2° West for 495 feet; thence South 5° 20' East for 274 feet; thence South 3° 25' East for 210.0 feet; thence South 11° 05' West for 222.3 feet; said point being on the Easterly right of way line of Alabama Highway No. 155 and being in a curve to the right with a radius of 5779.58 feet; thence South 48° 55' East along said right of way for a chord distance of 348.0 feet to a point of intersection with the Northerly right of way line of Shelby County Road No. 18; thence left 110° 21' 49" from tangent and run Northeasterly 241.50 feet to a point of curve to the right; said curve having a central angle of 1° 40' and a radius of 1185.92 feet; thence along arc of said curve for a distance of 34.50 feet to point of beginning; thence left 157° 21' 44" to tangent and run Northwesterly for 36.9 feet; thence right 69° 03' 14" and run Northwesterly for 99.46 feet; thence right 6° 00' 49" and run Northwesterly for 212.22 feet to the Southerly right of way line of a public road; thence right 153° 43' 42" to chord and run Southeasterly along chord for 176.43 feet; thence right 12° 07' 25" to chord and run Southeasterly for 159.8 feet; thence right 98° 13' 09" and run Southwesterly 71.30 feet to point of beginning.**


**Situated in Shelby County, Alabama.**


In consideration of the mutual promises and agreements exchanged, the parties hereto agree as follows (notwithstanding anything to the contrary contained in the Note or Security Instrument):

1. As of **June 1, 2017**, the amount payable under the Note and the Security Instrument (the "Unpaid Principal Balance") is U.S. **\$55,835.04** consisting of the unpaid amount(s) loaned to Borrowers by Lender plus any interest and other amounts capitalized.
2. Borrowers promise to pay the Unpaid Principal Balance, plus interest, to the order of Lender. Interest will be charged on the Unpaid Principal Balance at the yearly rate of **4.375%**, from **June 1, 2017** to **May 1, 2047**. Borrowers promise to make monthly payments of principal and interest of U.S. **\$278.78**, beginning on the 1<sup>st</sup> day of **June, 2017** and continuing thereafter on the same day of each succeeding month until principal and interest are paid in full. The yearly rate of **4.375%** will remain in effect until principal and interest are paid in full. If on **May 1, 2047** (the "Maturity Date"), Borrowers still owe amounts under the Note and the

**THIS INSTRUMENT WAS PREPARED BY JEFFERSON, MEGAN  
WHEN RECORDED, MAIL TO:**  
Alabama Housing Finance Authority  
7460 Halcyon Pointe Drive, Suite 200  
Montgomery, AL 36117

Loan Number: 8979

  
20171101000396520 2/5 \$28.00  
Shelby Cnty Judge of Probate, AL  
11/01/2017 02:18:45 PM FILED/CERT

  
20170724000265180 1/4 \$24.00  
Shelby Cnty Judge of Probate, AL  
07/24/2017 03:04:56 PM FILED/CERT

[Space Above This Line For Recording Data]

## **FHA HOME AFFORDABLE STANDALONE MODIFICATION LOAN MODIFICATION AGREEMENT**

(Providing for Fixed Interest Rate)

This Loan Modification Agreement made this 1st day of May, 2017, between **Wayne R. Key Jr. and Jennifer C. Key, a married man and a married woman ("Borrowers")** and **Liberty Mortgage Corporation ("Lender")** **July 29, 1999** and assigned to **Alabama Housing Finance Authority August 26, 2005, Instrument Number 20050826000440090** amends and supplements (1) the Mortgage, Deed of Trust, or Security Deed (the "Security Instrument") dated **July 23, 1999** recorded in **Instrument Number 1999-31568**, page 1 filed of the **Shelby County Judge of Probate Records of Montevallo, Alabama** and (2) the Note, bearing the same date as, and secured by, the Security Instrument, which covers the real and personal property described in the Security Instrument and defined therein as the "Property", located at

**4559 Highway 18, Montevallo, AL 35115**

the real property described being set forth as follows:

**Commence at the Northeast corner of fractional Section 12, Township 24 North, Range 12 East, Shelby County, Alabama and run South 2° 05' East for 648 feet, thence South 95° 25' West for 316.6 feet; thence South 2° West for 495 feet; thence South 5° 20' East for 274 feet; thence South 3° 25' East for 210.0 feet; thence South 11° 5' West for 222.3 feet; said point being on the Easterly right of way line of Alabama Highway No. 155 and being in a curve to the right with a radius of 5779.58 feet; thence South 48° 55' East along said right of way for a chord distance of 348.0 feet to a point of intersection with the Northerly right of way line of Shelby County Road No. 18; thence left 110° 21' 49" from tangent and run Northeasterly 241.50 feet to a point of curve to the right; said curve having a central angle of 1° 40' and a radius of 1185.92 feet; thence along arc of said curve for a distance of 34.50 feet to point of beginning; thence left 157° 21' 44" to tangent and run Northwesterly for 36.9 feet; thence right 69° 03' 24" and run Northwesterly for 99.46 feet; thence right 6° 00' 49" and run Northwesterly for 212.22 feet to the Southerly right of way line of a public road; thence right 153° 43' 42" to chord and run Southeasterly along chord for 176.43 feet; thence right 12° 07' 25" to chord and run Southeasterly for 159.8 feet; thence right 98° 13' 09" and run Southwesterly 71.30 feet to point of beginning.**

In consideration of the mutual promises and agreements exchanged, the parties hereto agree as follows (notwithstanding anything to the contrary contained in the Note or Security Instrument):

1. As of **June 1, 2017**, the amount payable under the Note and the Security Instrument (the "Unpaid Principal Balance") is U.S. **\$55,835.04** consisting of the unpaid amount(s) loaned to Borrowers by Lender plus any interest and other amounts capitalized.
2. Borrowers promise to pay the Unpaid Principal Balance, plus interest, to the order of Lender. Interest will be charged on the Unpaid Principal Balance at the yearly rate of **4.375%**, from **June 1, 2017** to **May 1, 2047**. Borrowers promise to make monthly payments of principal and interest of U.S. **\$278.78**, beginning on the 1<sup>st</sup> day of **June, 2017** and continuing thereafter on the same day of each succeeding month until principal and interest are paid in full. The yearly rate of **4.375%** will remain in effect until principal and interest are paid in full. If on **May 1, 2047** (the "Maturity Date"), Borrowers still owe amounts under the Note and the

paid in full. If on **May 1, 2047** (the "Maturity Date"), Borrowers still owe amounts under the Note and the Security Instrument, as amended by this Agreement, Borrowers will pay these amounts in full on the Maturity Date.

3. If all or any part of the Property or any interest in the Property is sold or transferred (or if Borrowers are not a natural person and a beneficial interest in Borrowers is sold or transferred) without Lender's prior written consent, Lender may require immediate payment in full of all sums secured by the Security Instrument.


If Lender exercises this option, Lender shall give Borrowers notice of acceleration. The notice shall provide a period of not less than 30 days from the date the notice is delivered or mailed within which Borrowers must pay all sums secured by the Security Instrument. If Borrowers fail to pay these sums prior to the expiration of this period, Lender may invoke any remedies permitted by the Security Instrument without further notice or demand on Borrowers.


4. Borrowers also will comply with all other covenants, agreements, and requirements of the Security Instrument, including without limitation, Borrowers' covenants and agreements to make all payments of taxes, insurance premiums, assessments, escrow items, impounds, and all other payments that Borrowers are obligated to make under the Security Instrument; however, the following terms and provisions are forever canceled, null and void, as of the date specified in paragraph No. 1 above:

- (a) all terms and provisions of the Note and Security Instrument (if any) providing for, implementing, or relating to, any change or adjustment in the rate of interest payable under the Note; and
- (b) all terms and provisions of any adjustable rate rider, or other instrument or document that is affixed to, wholly or partially incorporated into, or is part of, the Note or Security Instrument and that contains any such terms and provisions as those referred to in (a) above.

5. Borrowers understand and agree that:

- (a) All the rights and remedies, stipulations, and conditions contained in the Security Instrument relating to default in the making of payments under the Security Instrument shall also apply to default in the making of the modified payments hereunder.
- (b) All covenants, agreements, stipulations, and conditions in the Note and Security Instrument shall be and remain in full force and effect, except as herein modified, and none of the Borrowers' obligations or liabilities under the Note and Security Instrument shall be diminished or released by any provisions hereof, nor shall this Agreement in any way impair, diminish, or affect any of Lender's rights under or remedies on the Note and Security Instrument, whether such rights or remedies arise thereunder or by operation of law. Also, all rights of recourse to which Lender is presently entitled against any property or any other persons in any way obligated for, or liable on, the Note and Security Instrument are expressly reserved by Lender.
- (c) Nothing in this Agreement shall be understood or construed to be a satisfaction or release in whole or in part of the Note and Security Instrument.
- (d) All costs and expenses incurred by Lender in connection with this Agreement, including recording fees, title examination, and attorney's fees, shall be paid by the Borrowers and shall be secured by the Security Instrument, unless stipulated otherwise by Lender.
- (e) Borrowers agree to make and execute such other documents or papers as may be necessary or required to effectuate the terms and conditions of this Agreement which, if approved and accepted by Lender, shall bind and inure to the heirs, executors, administrators, and assigns of the Borrowers.
- (f) Borrowers authorizes Lender, and Lender's successors and assigns, to share Borrowers' information including, but not limited to (i) name, address, and telephone number, (ii) Social Security Number, (iii) credit score, (iv) income, (v) payment history, (vi) account balances and activity, including information about any modification or foreclosure relief programs, with Third

  
20171101000396520 3/5 \$28.00  
Shelby Cnty Judge of Probate, AL  
11/01/2017 02:18:45 PM FILED/CERT

  
20170724000265180 2/4 \$24.00  
Shelby Cnty Judge of Probate, AL  
07/24/2017 03:04:56 PM FILED/CERT

Parties that can assist Lender and Borrowers in obtaining a foreclosure prevention alternative, or otherwise provide support services related to Borrowers' loan. For purposes of this section, Third Parties include a counseling agency, state or local Housing Finance Agency or similar entity, any insurer, guarantor, or servicer that insures, guarantees, or services Borrowers' loan or any other mortgage loan secured by the Property on which Borrowers are obligated, or to any companies that perform support services to them in connection with Borrowers' loan.

Borrowers consents to being contacted by Lender or Third Parties concerning mortgage assistance relating to Borrowers' loan including the trial period plan to modify Borrowers' loan, at any telephone number, including mobile telephone number, or email address Borrowers have provided to Lender or Third Parties.

6. Chapter 7 Bankruptcy Discharge Not Reaffirmed: Notwithstanding anything to the contrary contained in this Agreement, Borrower and Lender acknowledge the effect of a discharge in bankruptcy that has been granted to Borrower prior to the execution of this Agreement and that Lender may not pursue Borrower for personal liability. However, Borrower acknowledges that Lender retains certain rights, including but not limited to the right to foreclose its lien evidenced by the Security Instrument under appropriate circumstances. The parties agree that the consideration for this Agreement is Lender's forbearance from presently exercising its rights and pursuing its remedies under the Security Instrument as a result of Borrower's default thereunder. Nothing in this Agreement shall be construed to be an attempt to collect against Borrower personally or an attempt to revive personal liability.

Witness the hand seal of each of the undersigned as the day and year first above written.

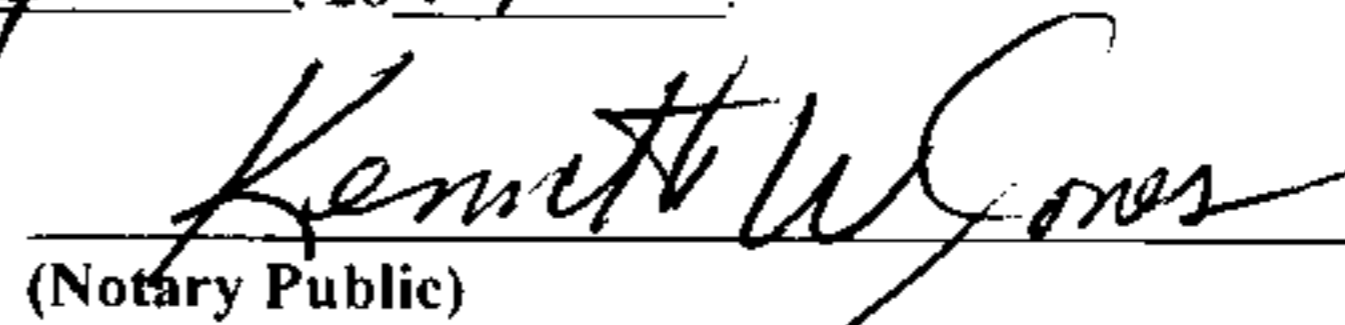
  
Wayne R. Key Jr. (SEAL)

  
Jennifer C. Key (SEAL)


State of Alabama )  
County of Shelby )


I, the undersigned authority, A Notary Public in and for said State and County hereby certify that **Wayne R. Key Jr. and Jennifer C. Key** whose names are signed to the foregoing conveyance, and who is known to me acknowledged before me on this day, that, being informed of the contents of this conveyance they executed the same voluntarily on the day the same bears date.

Given under my hand and seal this 15th day of May, 2017.

  
(Notary Public)  
My Commission Expires:

**MY COMMISSION EXPIRES FEBRUARY 14, 2021**

  
20171101000396520 4/5 \$28.00  
Shelby Cnty Judge of Probate, AL  
11/01/2017 02:18:45 PM FILED/CERT

  
20170724000265180 3/4 \$24.00  
Shelby Cnty Judge of Probate, AL  
07/24/2017 03:04:56 PM FILED/CERT

LENDER: Alabama Housing Finance Authority

BY: Alvinia McKee  
Alvinia McKee

BY: Anthony Box  
Anthony Box

ITS: Loss Mitigation Supervisor

ITS: Servicing Administrator

STATE OF ALABAMA  
COUNTY OF MONTGOMERY

I, the undersigned, a Notary Public in and for said County in said State, hereby certify that Anthony Box and Alvinia McKee whose name as Servicing Administrator and Loss Mitigation Supervisor respectively, of Alabama Housing Finance Authority are signed to the foregoing instrument and who are known to me, acknowledged before me on this date that, being informed of the contents of said instrument, they who are known to Alabama Housing Finance Authority.

Given under my hand and seal of office this 18 day of July, 2017  
Angie Sexton  
Notary Public  
My Commission Expires:

My commission expires 09/18/2017



20171101000396520 5/5 \$28.00  
Shelby Cnty Judge of Probate, AL  
11/01/2017 02:18:45 PM FILED/CERT



20170724000265180 4/4 \$24.00  
Shelby Cnty Judge of Probate, AL  
07/24/2017 03:04:56 PM FILED/CERT

