


UCC FINANCING STATEMENT AMENDMENT

FOLLOW INSTRUCTIONS



20170717000254780 1/2 \$32.00
Shelby Cnty Judge of Probate, AL
07/17/2017 11:35:55 AM FILED/CERT

A. NAME & PHONE OF CONTACT AT FILER (optional) Debbie Odom 404-553-2357
B. E-MAIL CONTACT AT FILER (optional) debbie.odom@lionbank.com
C. SEND ACKNOWLEDGMENT TO: (Name and Address) Fidelity Bank Attn: SBA Department, Debbie Odom 1122 Pace Street, First Floor Covington, GA 30014

THE ABOVE SPACE IS FOR FILING OFFICE USE ONLY

1a. INITIAL FINANCING STATEMENT FILE NUMBER 2012026000413860 1/3	1b. <input type="checkbox"/> This FINANCING STATEMENT AMENDMENT is to be filed [for record] (or recorded) in the REAL ESTATE RECORDS Filer: <u>attach</u> Amendment Addendum (Form UCC3Ad) and provide Debtor's name in item 13
--	--

2. ☐ **TERMINATION:** Effectiveness of the Financing Statement identified above is terminated with respect to the security interest(s) of Secured Party authorizing this Termination Statement

3. ☐ **ASSIGNMENT** (full or partial): Provide name of Assignee in item 7a or 7b, and address of Assignee in item 7c and name of Assignor in item 9
For partial assignment, complete items 7 and 9 and also indicate affected collateral in item 8

4. ☒ **CONTINUATION:** Effectiveness of the Financing Statement identified above with respect to the security interest(s) of Secured Party authorizing this Continuation Statement is continued for the additional period provided by applicable law

5. ☐ **PARTY INFORMATION CHANGE:**
Check one of these two boxes: ☐ Debtor or ☐ Secured Party of record **AND** Check one of these three boxes to:
☐ CHANGE name and/or address: Complete item 6a or 6b; and item 7a or 7b and item 7c ☐ ADD name: Complete item 7a or 7b, and item 7c ☐ DELETE name: Give record name to be deleted in item 6a or 6b

6. **CURRENT RECORD INFORMATION:** Complete for Party Information Change - provide only one name (6a or 6b)

6a. ORGANIZATION'S NAME Aarav Smart Group LLC			
OR 6b. INDIVIDUAL'S SURNAME	FIRST PERSONAL NAME	ADDITIONAL NAME(S)/INITIAL(S)	SUFFIX

7. **CHANGED OR ADDED INFORMATION:** Complete for Assignment or Party Information Change - provide only one name (7a or 7b) (use exact, full name; do not omit, modify, or abbreviate any part of the Debtor's name)

7a. ORGANIZATION'S NAME			
OR 7b. INDIVIDUAL'S SURNAME			
INDIVIDUAL'S FIRST PERSONAL NAME			
INDIVIDUAL'S ADDITIONAL NAME(S)/INITIAL(S)		SUFFIX	


7c. MAILING ADDRESS	CITY	STATE	POSTAL CODE	COUNTRY
---------------------	------	-------	-------------	---------

8. ☐ **COLLATERAL CHANGE:** Also check one of these four boxes: ☐ ADD collateral ☐ DELETE collateral ☐ RESTATE covered collateral ☐ ASSIGN collateral
Indicate collateral:
All Debtor's fixtures located at 1042 Highway 31, Saginaw, Alabama 35137

9. **NAME OF SECURED PARTY OF RECORD AUTHORIZING THIS AMENDMENT:** Provide only one name (9a or 9b) (name of Assignor, if this is an Assignment)
If this is an Amendment authorized by a DEBTOR, check here ☐ and provide name of authorizing Debtor

9a. ORGANIZATION'S NAME Fidelity Bank			
OR 9b. INDIVIDUAL'S SURNAME	FIRST PERSONAL NAME	ADDITIONAL NAME(S)/INITIAL(S)	SUFFIX

10. **OPTIONAL FILER REFERENCE DATA:**
Aarav Smart Group LLC


20170717000254780 2/2 \$32.00
Shelby Cnty Judge of Probate, AL
07/17/2017 11:35:55 AM FILED/CERT



20121026000413860 3/3 \$31.00
Shelby Cnty Judge of Probate, AL
10/26/2012 03:15:52 PM FILED/CERT

EXHIBIT "A" - LEGAL DESCRIPTION

A parcel of land situated in the SW 1/4 of the SW 1/4 of Section 17, Township 21 South, Range 2 West, and being more particularly described as follows:

Commencing at the SW corner of the SW 1/4 of the SW 1/4 of Section 17, Township 21 South, Range 2 West; thence North 01°01'18" East a distance of 214.04 feet to a point on the Southerly right of way of Shelby County Highway No. 87 (80 foot right of way); thence North 64°05'17" East along said right of way a distance of 710.09 feet to the point of beginning; thence continue on the last described course a distance of 146.30 feet along the Southerly right of way of Shelby County Highway No. 87 (80 foot right of way) to the intersection of U.S. Highway No. 31 (100 foot right of way); thence South 73°19'49" East along said right of way a distance of 102.65 feet; thence South 34°40'33" East along the Westerly right of way of U.S. Highway No. 31 (100 foot right of way) a distance of 135.00 feet; thence South 55°19'27" West a distance of 208.71 feet; thence North 34°40'33" West a distance of 237.46 feet to the point of beginning; being situated in Shelby County, Alabama.