

This Instrument was prepared by:
DANA COWART
WEST ALABAMA BANK & TRUST
P.O. BOX 310
REFORM, AL. 35481
(205)-375-6261

SOURCE OF TITLE: Deed Book _____ Page _____

STATE OF ALABAMA

§
§
§

MORTGAGE

SHELBY COUNTY

KNOW ALL MEN BY THESE PRESENTS: That whereas GREYSTONE GOLF CLUB, INC.

(hereinafter referred to as Debtors) for valuable and adequate consideration have become justly indebted to WEST ALABAMA BANK & TRUST, its successors and assigns (hereinafter referred to as Mortgagee) in the principal sum of \$ 500,000.00 dollars, with interest thereon, represented by negotiable promissory note(s) or other evidence of indebtedness.

NOW THEREFORE, as inducement to Mortgagee extend, renew, secure existing indebtedness and make future advances to Debtors or the undersigned,

GREYSTONE GOLF CLUB, INC.


(hereinafter referred to as Mortgagors) and in consideration of the premises and in order to secure the payment of said indebtedness (including any future advances) and any renewal or extensions of same and any other indebtedness or other obligations, direct or indirect, including letters of credit, swaps and overdrafts now or hereafter owed (hereinafter collectively referred to as "Obligations") by Debtors, Mortgagors, or any one of them, to Mortgagee (except Mortgagors' home shall not secure future obligations incurred for personal, family or household purposes unless, if required by law, Mortgagee provides Mortgagors with any required notice such as a notice of right of rescission for such transaction) and to secure compliance with all of the stipulations hereinafter contained, Mortgagors do hereby grant, bargain, sell and convey unto the said Mortgagee the following described real estate situated in SHELBY County, State of Alabama, viz:

REFER TO EXHIBIT "A" ATTACHED HERETO AND INCORPORATED HEREIN AS IF SET OUT VERBATIM.

together with all rents, leases, and other revenues thereof and all rights, hereditaments, privileges, easements, tenements, interests, declarant rights, developer rights, water, sewer and wastewater rights, home owners association rights, architectural control board rights, improvements and appurtenances thereunto belonging or in any wise appertaining, including after-acquired title and easements and all rights, title and interest now or hereafter owned by the Mortgagors in and to all buildings and improvements, storm and screen windows and doors, gas, steam, electric and other heating, lighting, ventilating, air conditioning, cabinets, cooking apparatus, carpets, elevators, fencing, shrubbery, alarm systems, electronic systems antennas, plumbing fixtures, sprinkling and other equipment and fixtures attached or appertaining to said premises, all of which (hereinafter the Property) shall be deemed realty and conveyed by this mortgage.

TO HAVE AND TO HOLD the same and every part thereof unto the Mortgagee, its successors and assigns forever. And for the purpose of further securing the payment of the Obligations the Mortgagors covenant and agree as follows:

1. **WARRANTY.** That they are lawfully seized in fee and possessed of the Property and have a good right to convey the same as aforesaid, that they will warrant and forever defend the title against the lawful claims of all persons whomsoever, and that the Property is free and clear of all encumbrances, easements and restrictions not herein specifically mentioned.
2. **TAXES.** That they will pay all taxes, assessments, or other liens taking priority over this mortgage when imposed legally upon the Property and should default be made in the payment of same, or any part thereof, said Mortgagee may pay the same which sums shall become a part of the Obligations secured by this mortgage. Mortgagors irrevocably assign to Mortgagee all rights to any payment arising from or related to any tax sale of the Property and grant to Mortgagee an irrevocable power of attorney to take all actions deemed appropriate by Mortgagee to collect, recover and receive all sums, including any overbid, arising from or related to any tax sale of the Property and Mortgagors irrevocably authorize and direct all governmental officials to comply with such requests by Mortgagee. This power of attorney shall survive the full payment of the Obligations and any foreclosure of this mortgage.




3. **INSURANCE.** That they will keep the improvements on said Property continuously insured in such amounts, in such manner and with such companies as may be satisfactory to the Mortgagee against loss by fire, flood, casualty and such other hazards as Mortgagee may specify, with loss, if any, payable without contribution, to said Mortgagee, and will deposit with Mortgagee policies for such insurance and will pay premiums therefore as the same become due. Mortgagors shall provide to Mortgagee annual certificates of such insurance designating Mortgagee as loss payee and Mortgagee under said policies. Mortgagors shall give immediate notice in writing to Mortgagee of any loss or damages to said premises caused by any casualty. Mortgagors expressly waive any requirement that they be listed as payee and irrevocably authorize and direct any insurance carrier to pay such sums exclusively to Mortgagee. If Mortgagors fail to keep said property insured as above specified, the Mortgagee at the cost of the Debtors and Mortgagors may insure said property against loss by fire and other hazards for the benefit of the Mortgagee. The proceeds of any insurance shall be paid by insurer to Mortgagee which is hereby irrevocably granted full power to settle and compromise claims under all policies and to exclusively demand, receive and receipt for sums becoming due thereunder, said proceeds, if collected, to be credited on the Obligations secured by this mortgage, less cost of collecting same or to be used in repairing or reconstructing the premises as the Mortgagee may exclusively elect; all amounts so expended by said Mortgagee for insurance or for the payment of taxes, assessments or any other liens shall become a debt due said Mortgagee in addition to the Obligations herein described and at once payable without demand upon or notice to any person, and shall be secured by the lien of this mortgage and shall bear interest at the highest legal rate from date of payment by said Mortgagee. Mortgagee is irrevocably authorized to endorse the name of Mortgagors upon any check, draft, or other form of payment as to such insurance.
4. **MAINTENANCE OF PROPERTY.** To take good care of the Property above described, to comply with all building, maintenance and zoning codes and laws and not to commit or permit any waste thereon, and to keep the same repaired and at all times to maintain the same in as good condition as it now is, reasonable wear and tear alone excepted upon failure to comply with the terms of this paragraph and at the election of the Mortgagee and without notice to any person, the Mortgagee may declare the Obligations secured by this mortgage due and payable and this mortgage subject to foreclosure and same may be foreclosed as hereinafter provided. .
5. **NONWAIVER, AMENDMENT, NO ORAL MODIFICATION.** No delay or failure of the Mortgagee to exercise any power, right, option or, act authorized by this mortgage or to declare default on the part of the Debtors or Mortgagors shall be deemed as a waiver of the right to declare this mortgage in default by reason of failure of the Mortgagors to procure and maintain insurance or to pay such taxes or to strictly comply with any of the other duties of Mortgagors under the terms of this mortgage, it being agreed that no terms or conditions contained in the mortgage can be waived, altered, or changed except as evidenced in writing signed by the Mortgagors and by the Mortgagee. This mortgage, together with any related documents evidencing the Obligations, constitutes the entire understanding and agreement of the parties as to the matters set forth in this mortgage. This mortgage may not be modified orally.
6. **TIMELY PAYMENT.** Debtors and Mortgagors will well and truly pay and discharge all Obligations secured by this mortgage as they shall become due and payable including any renewals or extensions thereof, Mortgagors and Debtors agree that the failure of Mortgagee to timely pay any mortgage tax due as to any preexisting indebtedness, future advance or future indebtedness shall not impair the enforceability of this mortgage as to any of the Obligations. The timing of the payment of such mortgage taxes shall be in the sole discretion of Mortgagee and at the cost of Mortgagors.
7. **ASSIGNMENT OF RENTS.** Mortgagee shall, regardless of the existence of a default under this mortgage, be entitled as a matter of right, without notice to any party be a receiver or appoint a receiver of the rents, issues and profits of the Property, with power to lease and control the Property and with such other powers as may be deemed necessary in the sole judgment of Mortgagee, and that the reasonable attorney fees and receiver fees and costs shall, among other expenses and costs, be allowed and paid out of such rents, issues and profits or out of the proceeds of the sale of the Property. Mortgagee is granted an irrevocable power of attorney coupled with an interest to communicate with all service providers, tenants, and obtain all documents related thereto. Mortgagee is irrevocably authorized to collect all rents, endorse the name of Mortgagor to all rent checks or other instruments, receive and arrange for the transfer of any tenant deposits, and do all things necessary, in the sole judgment of Mortgagee to administer the Property.
8. **HEIRS AND SUCCESSORS.** That all the covenants and agreements of the Mortgagors and Debtors herein contained shall extend to and bind their heirs, executors, administrators, successors and assigns, and that such covenants and agreements and all options, rights, privileges and powers herein given, granted or secured to the Mortgagee shall inure to the benefit of the successors or assigns of the Mortgagee. Mortgagee may assign this mortgage and the Obligations secured by the same at any time without notice to Mortgagors.
9. **MECHANICS LIENS.** The Obligations hereby secured shall at once become due and payable and this mortgage subject to foreclosure as herein provided at the option of the holder hereof when and if any statement of lien is filed under the statutes of Alabama, laws of the United States or other applicable law relating to liens of mechanics and materialmen or taxes, without regard to the form and contents of such statement and without regard to the existence, non-existence, or validity of the debt of any part thereof, or of the lien on which such statement is based. Mortgagors shall indemnify and defend Mortgagee from all claims, demands and expenses arising from or related to such liens and claims.

10. DUE ON SALE. During the existence of this mortgage, upon the voluntary or involuntary sale, transfer, conveyance or change of ownership of the Property, or any part thereof, without the advance written consent of the Mortgagee, the Mortgagee may, at its option, declare the Obligations secured by this mortgage, with the interest at the interest rates applicable to each of the Obligations, and any other charge against the Property under the terms of this mortgage, due and payable, and upon such declaration and without notice to any person this mortgage shall be subject to immediate foreclosure.
11. ATTORNEY FEES AND EXPENSES. All expenses incurred by the Mortgagee, including attorney's fees, in the enforcement of this mortgage, collection of rents, appointment of a receiver, collection of insurance proceeds, and in compromising, adjusting or defending against taxes, liens, claims or encumbrances sought to be fixed upon the Property, whether such claims or encumbrances be valid or not, shall become a part of the Obligations hereby secured, and shall accrue interest at the highest legal rate from the date of payment of such expense. Mortgagors agree to pay a reasonable attorney fee equal to 15% of all unpaid Obligations secured by this mortgage to the Mortgagee, should the Mortgagee employ an attorney to foreclose this mortgage except to the extent such Obligations arise for personal, family or household purposes in which event such attorney fees shall be allowed in such amounts as provided under the documents creating such Obligations.
12. WAIVER OF EXEMPTIONS. Mortgagors hereby waive, unless otherwise prohibited by law, all right of exemption as to homestead and as to personal property under the laws of Alabama or any other State or of the United States as to the Property and any of the items secured or that may be secured by terms of this mortgage. Mortgagors waive the benefit of any statute regulating the obtaining of a deficiency judgment or requiring that the sale of the property conveyed hereby be set off against any part of the debt or Obligations secured hereby.
13. CONSTRUCTION. Plural or singular words used herein to designate Mortgagors shall be construed to refer to the maker of this mortgage, whether one or more persons, a corporation, limited liability company, limited partnership or other legal entity.
14. ENVIRONMENTAL MATTERS. The Property does not now contain and shall not contain in the future, while any part of the Obligations secured by this mortgage is unpaid: (a) any underground storage tanks, (b) asbestos in any form, (c) urea formaldehyde foam insulation, or (d) any other chemical material or substance the exposure to which is prohibited, limited or regulated by any federal, state, county, regional or local authority or which, even if not so regulated, may pose a hazard to the health and safety of the occupants of the Property or the owners of the property adjacent thereto. Mortgagors further presents and warrants: (a) that the Property complies in all respects with applicable environmental laws, regulations and/or court or administrative orders, (b) that there are no pending claims or threats of claims by private or government or administrative authorities relating to environmental impairment or regulatory requirements, and, (c) that there are no areas on, under or above the Property where hazardous substances have been disposed of, released or found. Mortgagors hereby agree to give immediate oral and written notice to Mortgagee of receipt of any notice of a violation of any law, standard or regulation referred to or covered by this paragraph. Mortgagors hereby agree to indemnify and hold harmless Mortgagee from all loss, cost, damage, claim, attorney fees and expense incurred by Mortgagee on account of Mortgagor's violation of any representation or warranty set forth in this paragraph, or of Mortgagor's failure to perform any obligations required under this paragraph, or of Mortgagor's or the failure of the Property to comply fully with all environmental laws, rules and regulations. This indemnification shall survive the release of this mortgage, closing of any loan, payment of the Obligations secured by this mortgage and the exercise of any right or remedy under any loan document executed hereunder. All costs and expenses of Mortgagee incurred under this paragraph, including reasonable attorney fees, shall constitute a part of the Obligations secured by this mortgage and interest shall accrue thereon at the highest legal rate from the date of payment of such cost or expense by Mortgagee.
15. BANKRUPTCY. In the event the Debtors or Mortgagors becomes a debtor under the United States Bankruptcy Code and seek to cure any payment arrearage or delinquency through any plan, the amount of such arrearage or delinquency including all attorney fees and costs incurred by Mortgagee in said bankruptcy proceeding shall accrue interest at the contract rate applicable to the instruments upon which the Obligations are based. Mortgagors waive as to all creditors in such bankruptcy proceeding any right of exclusivity to file or seek to confirm any plan of reorganization under the Bankruptcy Code.
16. CONDEMNATION. In the event that the Property, or any part thereof, is taken under the power of eminent domain, the award shall be promptly disbursed to Mortgagee for application against the Obligations secured hereby and Mortgagors grant to the Mortgagee an irrevocable power of attorney coupled with an interest to take all actions on behalf of Mortgagors to collect and receive and apply such condemnation award.
17. **WAIVER OF TRIAL BY JURY: MORTGAGORS, DEBTORS AND MORTGAGEE EXPRESSLY WAIVE ALL RIGHT TO TRIAL BY JURY AS TO ANY MATTER ARISING FROM OR RELATED TO THIS MORTGAGE, THE OBLIGATIONS AND THE ACTS OF MORTGAGEE AND ITS OFFICERS, AGENTS AND ATTORNEYS IN THE ENFORCEMENT THEREOF AND IN THE COLLECTION AND ENFORCEMENT OF THE OBLIGATIONS.**

18. APPLICABLE LAW. This mortgage has been delivered to Mortgagee and accepted by Mortgagee in the State of Alabama. This mortgage shall be governed by and construed in accordance with the laws of the State of Alabama.
19. CAPTION HEADINGS. Caption headings in this mortgage are for convenience purposes only and are not to be used to interpret or define the provisions of this mortgage.
20. SEVERABILITY. If a court of competent jurisdiction finds any provision of this mortgage to be invalid or unenforceable as to any person or circumstance, such finding shall not render that provision invalid or unenforceable as to any other persons or circumstances. If feasible, any such offending provision shall be deemed to be modified to be within the limits of enforceability or validity; however, if the offending provision cannot be so modified, it shall be stricken and all other provisions of this mortgage in all other respects shall remain valid and enforceable.
21. REVOLVING LINE OF CREDIT. If the Obligations secured by this Mortgage includes a revolving line of credit, including, but not limited to, a Home Equity Line of Credit, then although the line of credit may be reduced to a zero balance, this Mortgage will remain in effect until all Obligations secured hereby have been paid in full and all underlying agreements have been terminated in writing by Mortgagee.
22. This mortgage matures upon the earlier of acceleration by Mortgagee under the terms of the note or other documents evidencing the indebtedness or thirty (30) years from the date of this Mortgage.

UPON CONDITION, HOWEVER, that if the Obligations hereby secured, shall be well and truly paid and discharged which in addition to interest, set forth above shall include payment of taxes, insurance, attorney fees, the satisfaction of prior encumbrances and any other past, existing or future indebtedness or Obligations owed to the Mortgagee by the Debtors, Mortgagors or any of them with interest thereon (subject to any required notice or right of rescission as to any future indebtedness incurred for personal, family or household uses), as the same shall become due and payable and shall in all things do and perform all acts and agreements by Mortgagors herein agreed to be done according to the tenor and effect hereof, then and in that event only this conveyance shall be and become null and void except as to those provisions in paragraphs 1, 2, 3, 14 and 17 which survive the satisfaction of this mortgage; but should default be made in the payment of the Obligations or any other amounts hereby secured or any renewals or extensions thereof or any part thereof or should any interest thereon remain unpaid at maturity, or should default be made in the repayment of any sum expended by the Mortgagee under the authority of any of the provisions of this mortgage or should the interest of said Mortgagee in said property become endangered by reason of the enforcement of any lien or encumbrance thereon so as to, in the sole judgment of Mortgagee, endanger the Obligations hereby secured, or should a petition to condemn any part of the Property be filed by any authority having power of eminent domain, or should any law, either federal or state, be passed imposing or authorizing the imposition of a specific tax upon this mortgage or the Obligations hereby secured, or permitting or authorizing the deduction of any such tax from the principal or interest secured by this mortgage or by virtue of which any tax or assessment upon the Property shall be charged against the owner of this mortgage or should at any time of any of the stipulations contained in this mortgage be declared invalid or inoperative by any court of competent jurisdiction or should the Mortgagors or Debtors fail to do and perform any other act or thing herein required or agreed to be done, then in any of said events all of the Obligations hereby secured or portion or part of same may not as said date have been paid, with interest thereon, shall at once become due and payable and this mortgage shall be subject to immediate foreclosure at the option of the Mortgagee, notice of the exercise of such foreclosure option being hereby expressly waived by Mortgagors and Debtors; and the Mortgagee shall have the right to enter upon and take possession of the Property hereby conveyed and after or without taking such possession to sell the same before the main County Court House door in the County, wherein the Property is located, at public outcry for cash, after first giving notice of the time, place and terms of such sale by publication once a week for three consecutive weeks prior to said sale in some newspaper published in said County, and upon the payment of the purchase money the Mortgagee, or holder of the Obligations and mortgage, or auctioneer, shall execute to the purchaser for and in the name of the Mortgagors a good and sufficient deed to the property sold; the Mortgagee shall apply the proceeds of said sale: first, to the expense of advertising, selling and conveying, including attorneys fees as provided herein; second, to the payment of any amounts that have been expended or that may then be necessary to expend in paying insurance, taxes, assessments, and other encumbrances, charges, liens or debts, with interest thereon; third, to the payment of the Obligations hereby secured and interest thereon, whether the same shall or shall not have fully matured at the date of said sale; and fourth, the balance, if any, to be paid over to Mortgagors or at the sole option of Mortgagee or auctioneer as otherwise provided by law. The Mortgagee as well as any affiliate of Mortgagee may bid and become the purchaser of the Property at any foreclosure sale thereunder. The Mortgagors and Debtors expressly waive any requirement that the Property be offered for sale at foreclosure by parcel, lot, tract or any combination thereof and expressly and irrevocably authorize the sale of the Property in its entirety for a single bid amount.

Mortgagors acknowledge having read all the provisions of this mortgage, and Mortgagors agree to its terms. This mortgage is given under seal and it is intended that this mortgage is and shall constitute and have the effect of a sealed instrument according to law.


20161214000455700 4/19 \$819.00
Shelby Cnty Judge of Probate, AL
12/14/2016 10:44:16 AM FILED/CERT

CAUTION: IT IS IMPORTANT THAT YOU THOROUGHLY READ THE CONTRACT BEFORE YOU SIGN IT.

IN WITNESS WHEREOF, the undersigned have/has executed this Mortgage under seal this the 14TH day of DECEMBER, 2016.

(Mortgagor)	(Mortgagor)
(Mortgagor)	(Mortgagor)
(Mortgagor)	(Mortgagor)

GREYSTONE GOLF CLUB, INC.

(Corporate or other Entity)

By: <u>David Porter</u> DAVID PORTER	By: _____
Its: GENERAL MANAGER / COO / ASST SECRETARY	Its: _____
By: _____	By: _____
Its: _____	Its: _____
By: _____	By: _____
Its: _____	Its: L _____

CERTIFICATE


STATE OF ALABAMA §
SHELBY COUNTY §

In compliance with Alabama Code Section 40-22-2 (1975), the owner of this mortgage hereby certifies that the amount of indebtedness presently incurred is \$ 500,000.00 upon which the mortgage tax is paid herewith, and that said owner agrees any other existing debts, Obligations, and additional or subsequent advances made under this mortgage will be subject to the mortgage tax thereon and shall thereafter endeavor to pay such taxes to the appropriate Judge of Probate office no later than each September hereafter or a document evidencing such advances may be provided to said office and the recording fee and tax applicable thereto paid. So long as such taxes are subsequently paid at any time as to this mortgage or any other instrument by said owner all Obligations due said owner shall be secured under the terms of this mortgage.

Mortgagee: West Alabama Bank & Trust
By: Joshua Atley Thaggard
JOSHUA ATLEY THAGGARD
Its: VP / BIRMINGHAM REGIONAL EXECUTIVE

WEST ALABAMA BANK & TRUST
NMLS ID # 486007

Loan Originator JOSHUA ATLEY THAGGARD
NMLS ID # 648372



Individual(s) Acknowledgment(s)

STATE OF ALABAMA §
COUNTY §

I, _____, a Notary Public in and for said County, in said State, hereby certify that _____ whose name(s) is/are signed to the foregoing conveyance and who is/are known to me, acknowledged before me on this day that, being informed of the contents of the conveyance, he/she/they executed the same voluntarily on the day the same bears date.

Given under my hand and official seal, this the _____ day of _____, _____.

Notary Public
My Commission Expires: _____

Individual(s) Acknowledgment(s)

STATE OF ALABAMA §
COUNTY §

I, _____, a Notary Public in and for said County, in said State, hereby certify that _____ whose name(s) is/are signed to the foregoing conveyance and who is/are known to me, acknowledged before me on this day that, being informed of the contents of the conveyance, he/she/they executed the same voluntarily on the day the same bears date.

Given under my hand and official seal, this the _____ day of _____, _____.

Notary Public
My Commission Expires: _____

Other Entity Acknowledgment

STATE OF ALABAMA §
COUNTY §

I, _____, a Notary Public in and for said County, in said State, hereby certify that _____ whose name(s) as partner(s), member(s), manager(s) of _____

a partnership, limited partnership or limited liability company signed to the foregoing conveyance and who is/are known to me, acknowledged before me on this day that, being informed of the contents of the conveyance, he/she/they in such representative capacity and with full authority, executed the same voluntarily for and as the act of said partnership, limited partnership or limited liability company on the day the same bears date.

Given under my hand and official seal, this the _____ day of _____, _____.

Notary Public
My Commission Expires: _____


Corporate Acknowledgement

STATE OF ALABAMA §
SHELBY COUNTY §

I Ryan R. Hendley a Notary Public, in and for said county in said State, hereby certify that DAVID PORTER, whose name(s) as GENERAL MANAGER / COO / ASST SECRETARY of GREYSTONE GOLF CLUB, INC. a corporation is /are signed to the foregoing conveyance and who is/are known to me, acknowledged before me on this day that, being informed of the contents of said conveyance, as such officer with full authority, he/she/they executed the same voluntarily for and as the act of said corporation on the day the same bears date.

Given under my hand and official seal, this the 14TH day of DECEMBER, 2016.

09/15/16



R R Hendley
Notary Public
My Commission expires: 2/25/17

EXHIBIT "A"

The Property consists of the Founder's Course and the Legacy Course which are described as follows:

Founder's Course Legal Description

The Founder's Course consists of Founder's Parcel A (less and except Founder's Excluded Parcel I, Founder's Excluded Parcel II and Founder's Excluded Parcel III, as described below), Founder's Parcel B, Founder's Parcel C-1, Founder's Parcel C-2 and Founder's Parcel C-3, which are described as follows:

Founder's Parcel A:

A parcel of land situated in Sections 27, 28, 32 and 33, Township 18 South, Range 1 West, Shelby County, Alabama, being more particularly described as follows:

Commence at an iron pin locally accepted to be the Northwest corner of said Section 33, thence run South along the West line of said Section 33 for a distance of 713.00 feet to the point of beginning; thence turn an angle to the right of 100 degrees 45 minutes 22 seconds and run in a northwesterly direction for a distance of 74.93 feet to an iron pin found; thence turn an angle to the left of 21 degrees 26 minutes 24 seconds and run in a southwesterly direction for a distance of 548.21 feet to an iron pin found; thence turn an angle to the right of 34 degrees 30 minutes 01 seconds and run in a northwesterly direction for a distance of 219.54 feet to an iron pin found on the Southeast right-of-way line of Greystone Way, a private roadway, in Greystone 1st Sector Phase II as recorded in Map Book 15, on pages 58-61, in the Office of the Judge of Probate, Shelby County, Alabama; thence turn an angle to the left of 69 degrees 44 minutes 59 seconds and run in a southwesterly direction along the Southeast right-of-way line of said Greystone Way for a distance of 113.46 feet to an iron pin found; thence turn an angle to the left of 2 degrees 16 minutes 48 seconds and run in a southwesterly direction along the Southeast right-of-way line of said Greystone Way for a distance of 70.71 feet to a point on a curve to the right having a central angle of 25 degrees 00 minutes 00 seconds and a radius of 721.69 feet; thence run in a southwesterly direction along the arc of said curve and also along the Southeast right-of-way line of said Greystone Way for a distance of 314.90 feet to an iron pin found on a reverse curve to the left having a central angle of 1 degree 12 minutes 15 seconds and a radius of 966.30 feet; thence run in a southwesterly direction along the arc of said curve and also along the Southeast right-of-way line of said Greystone way for a distance of 20.31 feet to an iron pin found on the Southeast right-of-way line of Berwick Road in Greystone Ridge Garden Homes as recorded in Map Book 16, on Page 31, in the Office of the Judge of Probate, Shelby County, Alabama; thence turn an angle to the left of 50 degrees 35 minutes 19 seconds from the chord of last stated curve and run in a southwesterly direction along the Southeast line of said Berwick Road for a distance of 163.77 feet to an iron pin found at the Northwest corner of Lot 2 in said Greystone Ridge Garden Homes; thence turn an angle to the left of 83 degrees 40 minutes 05 seconds and run in a southeasterly direction along the Northeast line of said Lot 2 for a distance of 100.01

feet to an iron pin found at the Northeast corner of said Lot 2; thence turn an angle to the right of 90 degrees 03 minutes 16 seconds and run in a southwesterly direction along the Southeast line of Lots 2, 3, 4, 5, 6 and 7 in said Greystone Ridge Garden Homes for a distance of 347.99 feet to an iron pin found; thence turn an angle to the right of 4 degrees 23 minutes 21 seconds and run in a southwesterly direction along the Southeast line of Lots 7 through 23 in said Greystone Ridge Garden Homes for a distance of 770.70 feet to an iron pin found; thence turn an angle to the right of 2 degrees 43 minutes 44 seconds and run in a southwesterly direction along the Southeast line of Lots 23 through 32 in said Greystone Ridge Garden Homes for a distance of 433.40 feet to an iron pin found; thence turn an angle to the left of 0 degrees 38 minutes 26 seconds and run in a southwesterly direction along the Southeast line of Lots 32 through 36 in said Greystone Ridge Garden Homes for a distance of 207.43 feet to an iron pin found; thence turn an angle to the left of 5 degrees 10 minutes 53 seconds and run in a southwesterly direction along the Southeast line of Lots 36 through 52 in said Greystone Ridge Garden Homes for a distance of 739.13 feet to an iron pin found at the Northwest corner of Lot 53B in a Reurvey of Lot 53, First Addition to Greystone Ridge Garden Homes as recorded in Map Book 16, on Page 57, in the Office of the Judge of Probate, Shelby County, Alabama; thence turn an angle to the left of 89 degrees 03 minutes 51 seconds and run in a southeasterly direction along the Northeast line of Lots 53B and 53A in said Reurvey of Lot 53 for a distance of 198.44 feet to an iron pin found; thence turn an angle to the right of 40 degrees 32 minutes 01 seconds and run in a southeasterly direction along the Northeast line of Lot 53A in said Reurvey of Lot 53 and also along the Northeast line of Lots 54 through 58 in First Addition to Greystone Ridge Garden Homes as recorded in Map Book 16, on Page 32, in the Office of the Judge of Probate, Shelby County, Alabama, and also along Lots 59 through 61 and Lot 66 in Greystone Ridge Garden Homes as recorded in Map Book 16, on Page 31, in the Office of the Judge of Probate, Shelby County, Alabama, for a distance of 712.32 feet to an iron pin found; thence turn an angle to the right of 34 degrees 46 minutes 13 seconds and run in a southwesterly direction along the Southeast line of Lots 66 and 67 in said Greystone Ridge Garden Homes for a distance of 200.89 feet to an iron pin found; thence turn an angle to the left of 119 degrees 51 minutes 08 seconds and run in a southeasterly direction for a distance of 153.32 feet to an iron pin found; thence turn an angle to the right of 86 degrees 27 minutes 23 seconds and run in a southeasterly direction for a distance of 7.25 feet to an iron pin found; thence turn an angle to the left of 94 degrees 06 minutes 19 seconds and run in a northeasterly direction for a distance of 21.56 feet to an iron pin found; thence turn an angle to the right of 92 degrees 39 minutes 27 seconds and run in a southeasterly direction for a distance of 215.68 feet to an iron pin found; thence turn an angle to the left of 37 degrees 13 minutes 10 seconds and run in a southeasterly direction for a distance of 196.34 feet to an iron pin found on the Northeast right-of-way line of Hugh Daniel Drive, a private roadway; thence turn an angle to the left of 21 degrees 33 minutes 40 seconds and run in a southeasterly direction along the Northeast right-of-way line of said Hugh Daniel Drive for a distance of 213.44 feet to an iron pin found; thence turn an angle to the left of 89 degrees 59 minutes 58 seconds and run in a northeasterly direction for a distance of 85.50 feet to an iron pin found; thence turn an angle to the right of 32 degrees 32 minutes 40 seconds and run in a northeasterly direction for a distance of 70.57 feet to an iron pin found; thence turn an angle to the right of 18 degrees 10 minutes 40 seconds and run in a northeasterly direction for a distance of 52.06 feet to an iron pin found; thence turn an angle to the left of 10 degrees 35 minutes 28 seconds and run in a northeasterly direction for a distance of 40.17 feet to an iron pin found; thence turn an angle to the left of 33 degrees 24 minutes 37 seconds and run in a northeasterly direction for a distance of 55.77 feet to



20161214000455700 7/19 \$819.00
Shelby Cnty Judge of Probate, AL
12/14/2016 10:44:16 AM FILED/CERT

an iron pin found; thence turn an angle to the right of 24 degrees 46 minutes 23 seconds and run in a northeasterly direction for a distance of 14.29 feet to an iron pin found; thence turn an angle to the right of 36 degrees 31 minutes 46 seconds and run in a northeasterly direction for a distance of 27.44 feet to an iron pin found; thence turn an angle to the right of 33 degrees 08 minutes 30 seconds and run in a southeasterly direction for a distance of 168.12 feet to an iron pin found; thence turn an angle to the left of 34 degrees 35 minutes 47 seconds and run in a northeasterly direction for a distance of 161.43 feet to an iron pin found; thence turn an angle to the left of 28 degrees 40 minutes 07 seconds and run in a northeasterly direction for a distance of 553.80 feet to an iron pin found on the Northwest right-of-way line of Greystone Drive, a private roadway, in Greystone 1st Sector Phase I as recorded in Map Book 14, on Page 91, in the Office of the Judge of Probate, Shelby County, Alabama; thence turn an angle to the left of 2 degrees 28 minutes 03 seconds and run in a northeasterly direction along the Northwest right-of-way line of said Greystone Drive for a distance of 375.40 feet to an iron pin found on a curve to the right having a central angle of 12 degrees 33 minutes 21 seconds and a radius of 1,678.31 feet; thence turn an angle to the right of 86 degrees 56 minutes 43 seconds to the radius of said curve and run in a northeasterly direction along the arc of said curve and also along the Northwest right-of-way line of said Greystone Drive for a distance of 367.78 feet to an iron pin found at the Southwest corner of Lot 13 in said Greystone 1st Sector Phase I; thence turn an angle to the left from the chord of last stated curve of 83 degrees 43 minutes 26 seconds and run in a northwesterly direction along the Southwest line of said Lot 13 for a distance of 61.58 feet to an iron pin found; thence turn an angle to the right of 14 degrees 57 minutes 04 seconds and run in a northwesterly direction along the Southwest line of said Lot 13 for a distance of 134.88 feet to an iron pin found at the Northwest corner of said Lot 13; thence turn an angle to the right of 68 degrees 57 minutes 45 seconds and run in a northeasterly direction along the Northwest line of Lots 13 through 19 in said Greystone 1st Sector Phase I for a distance of 875.23 feet to an iron pin found; thence turn an angle to the left of 22 degrees 11 minutes 37 seconds and run in a northeasterly direction along the Northwest line of Lots 19 through 24 in said Greystone 1st Sector Phase I for a distance of 797.01 feet to an iron pin found at the Northwest corner of said Lot 24; thence turn an angle to the right of 51 degrees 55 minutes 06 seconds and run in a northeasterly direction along the Northwest line of Lots 24 and 25 in said Greystone 1st Sector Phase I for a distance of 274.60 feet to an iron pin found at the Northwest corner of Lot 16 in St. Charles at Greystone as recorded in Map Book 16, on Page 5, in the Office of the Judge of Probate, Shelby County, Alabama; thence turn an angle to the left of 16 degrees 37 minutes 12 seconds and run in a northeasterly direction along the Northwest line of said Lot 16 for a distance of 115.95 feet to an iron pin found; thence turn an angle to the left of 42 degrees 25 minutes 05 seconds and run in a northeasterly direction along the Northwest line of Lots 16, 15, 14 and 13 in said St. Charles at Greystone for a distance of 444.00 feet to an iron pin found at the Southwest corner of Lot 1 in Greystone 4th Sector as recorded in Map Book 16, on Page 89 A, B & C, in the Office of the Judge of Probate, Shelby County, Alabama; thence turn an angle to the right of 14 degrees 38 minutes 55 seconds and run in a northeasterly direction along the Northwest line of said Lot 1 for a distance of 155.71 feet to an iron pin found; thence turn an angle to the left of 14 degrees 59 minutes 28 seconds and run in a northeasterly direction along the Northwest line of Lots 1 and 2 in said Greystone 4th Sector for a distance of 612.50 feet to an iron pin found; thence turn an angle to the right of 62 degrees 01 minutes 15 seconds and run in a northeasterly direction along the Northwest line of said Lot 2 for a distance of 80.56 feet to an iron pin found; thence turn an angle to the right of 73 degrees 57 minutes 01 seconds and run in a southeasterly direction along

the Northeast line of said Lot 2 for a distance of 210.71 feet to an iron pin found at the Northeast corner of Lot 3 in said Greystone 4th Sector; thence turn an angle to the right of 11 degrees 30 minutes 17 seconds and run in a southeasterly direction for a distance of 199.55 feet to an iron pin found on the Northwest line of Lot 4 in said Greystone 4th Sector; thence turn an angle to the left of 95 degrees 19 minutes 38 seconds and run in a northeasterly direction along the Northwest line of said Lot 4 for a distance of 39.95 feet to an iron pin found at the Northeast corner of said Lot 4; thence turn an angle to the right of 83 degrees 50 minutes 12 seconds and run in a southeasterly direction along the Northeast line of said Lot 4 for a distance of 180.00 feet to an iron pin found; thence turn an angle to the right of 35 degrees 56 minutes 37 seconds and run in a southwesterly direction along the Southeast line of said Lot 4 for a distance of 67.89 feet to the Southeast corner of said Lot 4, said corner being on the North right-of-way line of Greystone Way, a private roadway, in said Greystone 4th Sector; thence turn an angle to the left of 90 degrees 00 minutes 00 seconds and run in a southeasterly direction along said North right-of-way line for a distance of 198.68 feet to the Southwest corner of Lot 5A of A Resurvey of Lots 5 and 6 in Greystone 4th Sector as recorded in Map Book 17, on Page 97, in the Office of the Judge of Probate, Shelby County, Alabama; thence turn an angle to the left of 90 degrees 00 minutes 00 seconds and run in a northeasterly direction along the Northwest line of said Lot 5A for a distance of 67.84 feet to an iron pin found at the Northwest corner of said Lot 5A; thence turn an angle to the right of 8 degrees 27 minutes 34 seconds and run in a northeasterly direction along the Northwest line of said Lots 5A and 6A and also along the Northwest line of Lot 7, 8 and 9 in said Greystone 4th Sector for a distance of 637.08 feet to an iron pin found; thence turn an angle to the right of 61 degrees 23 minutes 26 seconds and run in a northeasterly direction along the Northwest line of Lots 9 and 10 in said Greystone 4th Sector for a distance of 280.44 feet to an iron pin found; thence turn an angle to the left of 29 degrees 39 minutes 08 seconds and run in a northeasterly direction along the Northwest line of Lot 10 in said Greystone 4th Sector for a distance of 122.99 feet to an iron pin found at the Northwest corner of Lot 11 in said Greystone 4th Sector; thence turn an angle to the left of 4 degrees 41 minutes 00 seconds and run in a northeasterly direction along the Northwest line of Lots 11 through 14 in said Greystone 4th Sector for a distance of 488.47 feet to an iron pin found; thence turn an angle to the left of 6 degrees 08 minutes 32 seconds and run in a northeasterly direction along the Northwest line of Lots 14 through 16 in said Greystone 4th Sector for a distance of 246.56 feet to an iron pin found; thence turn an angle to the left of 23 degrees 49 minutes 53 seconds and run in a northeasterly direction along the Northwest line of Lots 16 through 19 in said Greystone 4th Sector for a distance of 483.13 feet to an iron pin found; thence turn an angle to the right of 61 degrees 41 minutes 06 seconds and run in a northeasterly direction along the Northwest line of Lots 19 and 20 in said Greystone 4th Sector for a distance of 304.66 feet to an iron pin found; thence turn an angle to the left of 3 degrees 47 minutes 28 seconds and run in a northeasterly direction along the Northwest line of Lots 20 through 24 in said Greystone 4th Sector for a distance of 539.54 feet to an iron pin found at the Northwest corner of Lot 25A in Amended Map of A Resurvey of Lot 25 Greystone 4th Sector as recorded in Map Book 19, on Page 69, in the Office of the Judge of Probate, Shelby County, Alabama; thence turn an angle to the left of 35 degrees 25 minutes 07 seconds and run in a northeasterly direction along the Northwest line of said Lots 25A and 26 in said Greystone 4th Sector for a distance of 390.95 feet to an iron pin found; thence turn an angle to the left of 4 degrees 34 minutes 17 seconds and run in a northeasterly direction along the Northwest line of Lots 27 through 29 in said Greystone 4th Sector for a distance of 436.56 feet to an iron pin found on the Southwest right-of-way of



20161214000455700 8/19 \$819.00
Shelby Cnty Judge of Probate, AL
12/14/2016 10:44:16 AM FILED/CERT

Greystone Way, a private roadway; thence turn an angle to the right of 70 degrees 12 minutes 39 seconds and run in a southeasterly direction for a distance of 95.13 feet to an iron pin found at the Northwest corner of Lot 30 in said Greystone 4th Sector on the Northeast right-of-way of said Greystone Way, a private roadway; thence turn an angle to the left of 19 degrees 52 minutes 16 seconds and run in a northeasterly direction along the Northwest line of said Lot 30 for a distance of 133.64 feet to an iron pin found; thence turn an angle to the left of 16 degrees 56 minutes 25 seconds and run in a northeasterly direction along the Northwest line of said Lot 30 for a distance of 89.36 feet to an iron pin found at the Northwest corner of Lot 1 in Greystone 7th Sector as recorded in Map Book 18, on Page 119, in the Office of the Judge of Probate, Shelby County, Alabama; thence turn an angle to the right of 1 degree 34 minutes 20 seconds and run in a northeasterly direction along the Northwest line of said Lot 1 for a distance of 130.16 feet to an iron pin found at the Northwest corner of Lot 2 in said Greystone 7th Sector; thence turn an angle to the left of 2 degrees 57 minutes 21 seconds and run in a northeasterly direction along the Northwest line of said Lot 2 for a distance of 131.09 feet to an iron pin found at the Northwest corner of Lot 3 in said Greystone 7th Sector; thence turn an angle to the right of 1 degree 29 minutes 15 seconds and run in a northeasterly direction along the Northwest line of said Lot 3 for a distance of 121.58 feet to an iron pin found; thence turn an angle to the right of 3 degrees 35 minutes 36 seconds and run in a northeasterly direction along the Northwest line of said Lot 3 and also along the Northwest line of Lot 4A in a Resurvey of Lots 4 and 5 Greystone 7th Sector as recorded in Map Book 20, on Page 15, in the Office of the Judge of Probate, Shelby County, Alabama, for a distance of 279.84 feet to an iron pin found; thence turn an angle to the left of 30 degrees 00 minutes 32 seconds and run in a northeasterly direction along the Northwest line of said Lot 4A and Lot 5A in last stated Resurvey and also along the Northwest line of Lots 6 and 7 in said Greystone 7th Sector for a distance of 620.08 feet to an iron pin found; thence turn an angle to the left of 3 degrees 19 minutes 07 seconds and run in a northeasterly direction along the Northwest line of Lot 8 in said Greystone 7th Sector for a distance of 261.23 feet to an iron pin found; thence turn an angle to the left of 7 degrees 01 minutes 37 seconds and run in a northeasterly direction along the Northwest line of Lots 8 and 9 in said Greystone 7th Sector for a distance of 174.29 feet to an iron pin found at the Southwest corner of Lot 10 in said Greystone 7th Sector; thence turn an angle to the left of 83 degrees 58 minutes 27 seconds and run in a northwesterly direction along the Southwest line of said Lot 10 for a distance of 178.88 feet to an iron pin found; thence turn an angle to the right of 35 degrees 55 minutes 03 seconds and run in a northwesterly direction along the Southwest line of said Lot 10 and also along the Southwest line of Lots 1 and 8 in Greystone 7th Sector Phase I as recorded in Map Book 18, on Page 120 A, B & C, in the Office of the Judge of Probate, Shelby County, Alabama, for a distance of 342.48 feet to an iron pin found; thence turn an angle to the left of 15 degrees 53 minutes 06 seconds and run in a northwesterly direction along the Southwest line of Lots 8 through 10 in said Greystone 7th Sector Phase I for a distance of 307.90 feet to an iron pin found; thence turn an angle to the left of 2 degrees 11 minutes 48 seconds and run in a northwesterly direction along the Southwest line of Lots 10 through 12 in said Greystone 7th Sector Phase I for a distance of 218.46 feet to an iron pin found; thence turn an angle to the left of 49 degrees 29 minutes 29 seconds and run in a southwesterly direction along the Southeast line of Lots 12 and 13 in said Greystone 7th Sector Phase I and also along the Southeast line of Lot 58 in Greystone 8th Sector as recorded in Map Book 20, on Page 93 A & B, in the Office of the Judge of Probate, Shelby County, Alabama, for a distance of 168.21 feet to an iron pin found; thence turn an angle to the left of 29 degrees 27 minutes 13 seconds and run in a southwesterly direction along the Southeast

line of Lots 58 and 57 in said Greystone 8th Sector for a distance of 99.43 feet to an iron pin found; thence turn an angle to the left of 14 degrees 19 minutes 43 seconds and run in a southwesterly direction along the Southeast line of Lots 57 through 50 in said Greystone 8th Sector for a distance of 1,090.53 feet to an iron pin found; thence turn an angle to the right of 5 degrees 36 minutes 11 seconds and run in a southwesterly direction along the Southeast line of Lots 49 through 46 in said Greystone 8th Sector for a distance of 503.78 feet to an iron pin found; thence turn an angle to the right of 24 degrees 47 minutes 26 seconds and run in a southwesterly direction along the Southeast line of Lot 46 in said Greystone 8th Sector for a distance of 178.90 feet to an iron pin found; thence turn an angle to the right of 75 degrees 25 minutes 39 seconds and run in a northwesterly direction along the Southwest line of said Lot 46 for a distance of 92.04 feet to an iron pin found on the Southeast right-of-way line of Castlehill Road, a private roadway, in said Greystone 8th Sector, said iron pin being on a curve to the right having a central angle of 21 degrees 29 minutes 03 seconds and a radius of 818.00 feet; thence turn an angle to the left of 90 degrees 00 minutes 00 seconds to the tangent of said curve and run in a southwesterly direction along the arc of said curve and also along the Southeast right-of-way line of said Castlehill Road for a distance of 306.73 feet to an iron pin found on a reverse curve to the left having a central angle of 88 degrees 53 minutes 07 seconds and a radius of 25.00 feet; thence run in a southwesterly direction along the arc of said curve for a distance of 38.77 feet to an iron pin found on a compound curve to the left having a central angle of 29 degrees 27 minutes 30 seconds and a radius of 244.92 feet, said iron pin found being on the Northeast right-of-way line of Greystone Way, a private roadway, in said Greystone 8th Sector; thence run in a southeasterly direction along the arc of said curve and also along the Northeast line of said Greystone Way for a distance of 125.92 feet to an iron pin found; thence turn an angle to the right of 90 degrees 00 minutes 00 seconds from the tangent of last stated curve and run in a southwesterly direction crossing said Greystone Way for a distance of 60.00 feet to an iron pin found on a curve to the right having a central angle of 30 degrees 22 minutes 48 seconds and a radius of 304.92 feet; thence run in a northwesterly direction along the Southwest right-of-way line of said Greystone Way for a distance of 161.68 feet to an iron pin found on a reverse curve to the left having a central angle of 84 degrees 31 minutes 48 seconds and a radius of 25.00 feet; thence run in a northwesterly direction along the arc of said curve for a distance of 36.88 feet to an iron pin found on the Southeast right-of-way line of Castlehill Road, a private roadway, said iron pin found being on a reverse curve to the right having a central angle of 0 degrees 49 minutes 50 seconds and a radius of 818.00 feet; thence run in a southwesterly direction along the arc of said curve and also along the Southeast right-of-way line of said Castlehill Road for a distance of 111.86 feet to an iron pin found on a reverse curve to the left having a central angle of 17 degrees 54 minutes 37 seconds and a radius of 504.23 feet; thence run in a southwesterly direction along the arc of said curve and also along the Southeast right-of-way line of said Castlehill Road for a distance of 157.62 feet to an iron pin found; thence run tangent to last stated curve in a southwesterly direction for a distance of 269.39 feet to an iron pin found on the South right-of-way of Greystone Way, a proposed private roadway, said iron being the Northeast corner of Lot 11, Greystone 9th Sector as recorded in Map Book 21, on Page 143, in the Office of the Judge of Probate, Shelby County, Alabama; thence turn an angle to the left of 96 degrees 18 minutes 10 seconds and run in a southeasterly direction along said Lot 11 for a distance of 62.68 feet to an iron pin found; thence turn an angle to the left of 15 degrees 52 minutes 20 seconds and run in a southeasterly direction for a distance of 107.14 feet to an iron pin found; thence turn an angle to the right of 26 degrees 28 minutes 24 seconds and run in a southeasterly

direction for a distance of 35.27 feet to an iron pin found; thence turn an angle to the right of 55 degrees 59 minutes 34 seconds and run in a southwesterly direction for a distance of 28.14 feet to an iron pin found; thence turn an angle to the left of 114 degrees 54 minutes 18 seconds and run in a southeasterly direction for a distance of 32.06 feet to an iron pin found; thence turn an angle to the right of 40 degrees 33 minutes 55 seconds and run in a southeasterly direction for a distance of 106.72 feet to an iron pin found; thence turn an angle to the right of 19 degrees 49 minutes 52 seconds and run in a southeasterly direction along the Southeast line of Lots 11 and 10 in said Greystone 9th Sector for a distance of 42.83 feet to an iron pin found; thence turn an angle to the right of 17 degrees 34 minutes 22 seconds and run in a southwesterly direction along the Southeast line of said Lot 10 for a distance of 97.42 feet to an iron pin found; thence turn an angle to the right of 19 degrees 35 minutes 13 seconds and run in a southwesterly direction for a distance of 38.69 feet to an iron pin found; thence turn an angle to the left of 29 degrees 43 minutes 53 seconds and run in a southeasterly direction for a distance of 50.39 feet to an iron pin found; thence turn an angle to the left of 12 degrees 50 minutes 20 seconds and run in a southeasterly direction along the Southeast lines of Lots 10 and 9 of said Greystone 9th Sector for a distance of 58.98 feet to an iron pin found; thence turn an angle to the right of 58 degrees 10 minutes 18 seconds and run in a southwesterly direction along the Southeast lines of Lots 9 and 8 of said Greystone 9th Sector for a distance of 271.36 feet to an iron pin found; thence turn an angle to the right of 41 degrees 02 minutes 02 seconds and run in a southwesterly direction along the Southwest line of Lots 8, 7 and 6 of said Greystone 9th Sector for a distance of 548.64 feet to an iron pin found; thence turn an angle to the left of 28 degrees 35 minutes 37 seconds and run in a southwesterly direction along the Southwest line of Lot 6 of said Greystone 9th Sector for a distance of 55.80 feet to an iron pin found; thence turn an angle to the right of 41 degrees 11 minutes 13 seconds and run in a northwesterly direction for a distance of 452.84 feet to an iron pin found; thence turn an angle to the right of 0 degrees 57 minutes 35 seconds and run in a northwesterly direction along lines of Lots 3 through 1 in said Greystone 9th Sector for a distance of 207.28 feet to an iron pin found; thence turn an angle to the left of 21 degrees 26 minutes 02 seconds and run in a southwesterly direction along said Lot 1 for a distance of 58.94 feet to an iron pin found; thence turn an angle to the left of 7 degrees 15 minutes 00 seconds and run in a southwesterly direction along said Lot 1 for a distance of 40.95 feet to an iron pin found; thence turn an angle to the right of 104 degrees 48 minutes 54 seconds and run in a northwesterly direction for a distance of 214.76 feet to an iron pin found on a curve to the left having a central angle of 18 degrees 45 minutes 08 seconds and a radius of 450.49 feet; thence turn an angle to the left of 106 degrees 45 minutes 49 seconds to the chord of said curve and run in a southwesterly direction along the arc of said curve for a distance of 147.44 feet to an iron pin found; thence turn an angle to the right of 109 degrees 55 minutes 22 seconds from the chord of last stated curve and run in a northwesterly direction for a distance of 66.87 feet to an iron pin found; thence turn an angle to the right of 48 degrees 07 minutes 30 seconds and run in a northeasterly direction for a distance of 40.51 feet to an iron pin found; thence turn an angle to the left of 22 degrees 28 minutes 30 seconds and run in a northeasterly direction for a distance of 47.39 feet to an iron pin found; thence turn an angle to the right of 51 degrees 59 minutes 06 seconds and run in a northeasterly direction for a distance of 68.94 feet to an iron pin found; thence turn an angle to the left of 31 degrees 45 minutes 15 seconds and run in a northeasterly direction for a distance of 29.65 feet to an iron pin found; thence turn an angle to the right of 39 degrees 20 minutes 52 seconds and run in a northeasterly direction for a distance of 87.77 feet to an iron pin found; thence turn an angle to the left of 36 degrees 12 minutes 53 seconds and run in

a northeasterly direction for a distance of 385.36 feet to an iron pin found; thence turn an angle to the left of 6 degrees 40 minutes 17 seconds and run in a northeasterly direction for a distance of 86.05 feet to an iron pin found; thence turn an angle to the left of 13 degrees 26 minutes 12 seconds and run in a northeasterly direction for a distance of 58.48 feet to an iron pin found; thence turn an angle to the left of 31 degrees 30 minutes 12 seconds and run in a northwesterly direction for a distance of 39.43 feet to an iron pin found; thence turn an angle to the left of 38 degrees 40 minutes 45 seconds and run in a northwesterly direction for a distance of 267.55 feet to an iron pin found; thence turn an angle to the left of 85 degrees 23 minutes 49 seconds and run in a southwesterly direction for a distance of 89.57 feet to an iron pin found; thence turn an angle to the left of 19 degrees 58 minutes 12 seconds and run in a southwesterly direction for a distance of 205.17 feet to an iron pin found; thence turn an angle to the left of 2 degrees 45 minutes 09 seconds and run in a southwesterly direction for a distance of 141.68 feet to an iron pin found; thence turn an angle to the left of 14 degrees 53 minutes 53 seconds and run in a southwesterly direction for a distance of 170.88 feet to an iron pin found; thence turn an angle to the left of 11 degrees 05 minutes 53 seconds and run in a southwesterly direction for a distance of 102.93 feet to an iron pin found; thence turn an angle to the right of 75 degrees 16 minutes 09 seconds and run in a southwesterly direction for a distance of 67.33 feet to an iron pin found; thence turn an angle to the left of 44 degrees 45 minutes 54 seconds and run in a southwesterly direction for a distance of 89.61 feet to an iron pin found; thence turn an angle to the right of 10 degrees 46 minutes 14 seconds and run in a southwesterly direction for a distance of 36.85 feet to an iron pin found; thence turn an angle to the left of 62 degrees 03 minutes 39 seconds and run in a southeasterly direction for a distance of 71.06 feet to an iron pin found being on the Southerly right-of-way of Greystone Way, a private roadway, and being on a curve to the left having a central angle of 4 degrees 21 minutes 11 seconds and a radius of 450.49 feet; thence turn an angle to the left of 13 degrees 19 minutes 54 seconds to the radius of said curve and run in a southwesterly direction along the arc of said curve for a distance of 34.23 feet to an iron pin found at the northeast corner of Lot 31 in Greystone 6th Sector as recorded in Map Book 17, on Page 54 A, B & C, in the Office of the Judge of Probate, Shelby County, Alabama; thence turn an angle to the left of 92 degrees 10 minutes 34 seconds from the chord of last stated curve and run in a southeasterly direction along the Northeast line of said Lot 31 for a distance of 200.26 feet to an iron pin found at the Southeast corner of said Lot 31; thence turn an angle to the right of 107 degrees 10 minutes 01 seconds and run in a southwesterly direction along the Southeast line of said Lot 31 for a distance of 97.05 feet to an iron pin found at the Southeast corner of Lot 32 in said Greystone 6th Sector; thence turn an angle to the left of 50 degrees 06 minutes 01 seconds and run in a southwesterly direction along the Southeast line of said Lot 32 for a distance of 65.88 feet to an iron pin found; thence turn an angle to the left of 25 degrees 52 minutes 47 seconds and run in a southeasterly direction along the Northeast line of said Lot 32 and Lot 33 in said Greystone 6th Sector for a distance of 88.93 feet to an iron pin found; thence turn an angle to the left of 0 degrees 02 minutes 13 seconds and run in a southeasterly direction along the Northeast line of Lots 33 through 37 in said Greystone 6th Sector and acreage for a distance of 739.46 feet to an iron pin found; thence turn an angle to the left of 9 degrees 26 minutes 44 seconds and run in a southeasterly direction for a distance of 425.82 feet to an iron pin found; thence turn an angle to the right of 71 degrees 14 minutes 11 seconds and run in a southwesterly direction for a distance of 123.59 feet to an iron pin found; thence turn an angle to the right of 73 degrees 52 minutes 17 seconds and run in a northwesterly direction for a distance of 363.02 feet to an iron pin found; thence turn an angle to the left of 23 degrees 47 minutes 02



20161214000455700 10/19 \$819.00
Shelby Cnty Judge of Probate, AL
12/14/2016 10:44:16 AM FILED/CERT

seconds and run in a northwesterly direction for a distance of 143.53 feet to an iron pin found; thence turn an angle to the right of 4 degrees 32 minutes 45 seconds and run in a northwesterly direction along the Southwest line of Lot 38 in said Greystone 6th Sector for a distance of 166.18 feet to an iron pin found at the Southeast corner of Lot 39 in said Greystone 6th Sector; thence turn an angle to the left of 26 degrees 51 minutes 52 seconds and run in a southwesterly direction along the Southeast line of said Lot 39 for a distance of 93.68 feet to an iron pin found; thence turn an angle to the right of 17 degrees 05 minutes 29 seconds and run in a northwesterly direction along the Southwest line of Lots 39 through 43 in said Greystone 6th Sector for a distance of 457.63 feet to an iron pin found; thence turn an angle to the left of 19 degrees 57 minutes 33 seconds and run in a southwesterly direction along the Southeast line of Lots 43 and 44 in said Greystone 6th Sector for a distance of 81.21 feet to an iron pin found; thence turn an angle to the left of 65 degrees 39 minutes 24 seconds and run in a southwesterly direction along the Southeast line of Lots 44 and 45 in said Greystone 6th Sector for a distance of 74.24 feet to an iron pin found; thence turn an angle to the left of 22 degrees 31 minutes 32 seconds and run in a southeasterly direction along the Northeast line of Lots 45 through 47 in said Greystone 6th Sector for a distance of 172.74 feet to an iron pin found; thence turn an angle to the right of 16 degrees 25 minutes 25 seconds and run in a southwesterly direction along the Southeast line of Lots 47 through 52 in said Greystone 6th Sector for a distance of 491.32 feet to an iron pin found; thence turn an angle to the right of 5 degrees 27 minutes 21 seconds and run in a southwesterly direction along the Southeast line of Lots 52 through 56 in said Greystone 6th Sector for a distance of 502.62 feet to an iron pin found at the Southeast corner of Lot 57 in said Greystone 6th Sector; thence turn an angle to the right of 26 degrees 11 minutes 16 seconds and run in a southwesterly direction along the Southeast line of said Lot 57 for a distance of 151.81 feet to an iron pin found at the Southwest corner of said Lot 57; thence turn an angle to the right of 60 degrees 13 minutes 24 seconds and run in a northwesterly direction for a distance of 143.13 feet to the point of beginning. Containing 432.77 acres more or less; LESS AND EXCEPT Founder's Excluded Parcel I, Founder's Excluded Parcel II and Founder's Excluded Parcel III being more particularly described as follows:

LESS AND EXCEPT FOUNDER'S EXCLUDED PARCEL I:

Commence at an iron pin locally accepted to be the Northwest corner of said Section 33, thence run south along the West line of said Section 33 for a distance of 1039.62 feet to the point of beginning, said point of beginning being on the Northeast line of Lot 138 in Greystone 1st Sector Phase II as recorded in Map Book 15, on Page 58 through 61, in the Office of the Judge of Probate, Shelby County, Alabama; thence turn an angle to the right of 98 degrees 11 minutes 09 seconds and run in a northwesterly direction along the Northeast line of Lots 138, 137, 136 and 135 in said Greystone 1st Sector Phase II for a distance of 646.59 feet to a point, said point being on the right-of-way of King Stables Road, a private roadway; thence turn an angle to the left of 61 degrees 39 minutes 17 seconds and run in a southeasterly direction for a distance of 42.62 feet to a point on the southwest right-of-way line of King Stables Road as recorded in said Greystone 1st Sector Phase II; thence turn an angle to the left of 80 degrees 04 minutes 56 seconds and run in a southeasterly direction along said Southwest right-of-way line of said King Stables Road for a distance of 72.14 feet to an iron pin found on a curve to the left having a central angle of 12 degrees 44 minutes 46 seconds and a radius of 774.50 feet; thence run in a southeasterly direction along said Southwest right-of-way line of said King Stables Road and also along the

arc of said curve for a distance of 172.30 feet to an iron pin found on a reverse curve to the right having a central angle of 86 degrees 03 minutes 19 seconds and a radius of 25.00 feet; thence run in a southeasterly to southwesterly direction along the arc of said curve for a distance of 37.55 feet to an iron pin found on the Northwest right-of-way line of Shadwick Place, a private roadway, in said Greystone 1st Sector Phase II; thence run tangent to last stated curve in a southwesterly direction along the Northwest right-of-way line of said Shadwick Place for a distance of 267.58 feet to an iron pin found on the Southeast corner of Lot 82 in said Greystone 1st Sector Phase II; thence turn an angle to the right of 90 degrees 00 minutes 00 seconds and run in a northwesterly direction along the Northeast line of said Lot 82 for a distance of 223.65 feet to an iron pin found on the Northeast corner of said Lot 82; thence turn an angle to the left of 97 degrees 02 minutes 12 seconds and run in a southwesterly direction along the Northwest line of Lots 82, 81 and 80 in said Greystone 1st Sector Phase II for a distance of 407.36 feet to an iron pin found; thence turn an angle to the right of 14 degrees 31 minutes 58 seconds and run in a southwesterly direction along the Northwest line of Lots 80, 79, 78 and 77 in said Greystone 1st Sector Phase II for a distance of 348.78 feet to an iron pin found; thence turn an angle to the right of 3 degrees 45 minutes 02 seconds and run in a southwesterly direction along the Northwest line of Lots 77, 76, and 75 in said Greystone 1st Sector Phase II for a distance of 347.89 feet to an iron pin found; thence turn an angle to the left of 47 degrees 04 minutes 01 seconds and run in a southeasterly direction along the Southwest line of said Lot 75 for a distance of 123.67 feet to an iron pin found; thence turn an angle to the left of 40 degrees 06 minutes 26 seconds and run in a southeasterly direction along the Southwest line of said Lot 75 for a distance of 70.13 feet to an iron pin found at the Northwest corner of Lot 74 in said Greystone 1st Sector Phase II; thence turn an angle to the right of 40 degrees 35 minutes 37 seconds and run in a southeasterly direction along the Southwest line of said Lot 74 for a distance of 114.86 feet to an iron pin found at the Northwest corner of Lot 62 in said Greystone 1st Sector Phase II; thence turn an angle to the right of 34 degrees 09 minutes 34 seconds and run in a southwesterly direction along the Northwest line of Lots 62, 61, 60 and 59 in said Greystone 1st Sector Phase II for a distance of 485.11 feet to an iron pin found; thence turn an angle to the left of 12 degrees 56 minutes 14 seconds and run in a southwesterly direction along the Northwest line of Lots 59, 58 and 57 in said Greystone 1st Sector Phase II for a distance of 378.52 feet to an iron pin found at the Northwest corner of Lot 56 in said Greystone 1st Sector Phase II; thence turn an angle to the left of 4 degrees 01 minutes 24 seconds and run in a southwesterly direction along the Northwest line of said Lot 56 for a distance of 177.66 feet to an iron pin found at the Northwest corner of Lot 55 in said Greystone 1st Sector Phase II; thence turn an angle to the left of 21 degrees 19 minutes 38 seconds and run in a southeasterly direction along the Southwest line of said Lot 55 for a distance of 170.13 feet to an iron pin found at the Northwest corner of Lot 54 in said Greystone 1st Sector Phase II; thence turn an angle to the left of 4 degrees 08 minutes 56 seconds and run in a southeasterly direction along the Southwest line of said Lot 54 and also along the Southwest line of Lots 53A and 52A of a Resurvey of Lots 52 and 53 in Greystone 1st Sector Phase II as recorded in Map Book 16, on Page 8, in the Office of the Judge of Probate, Shelby County, Alabama, and also along the Southwest line of Lot 51 in Greystone 1st Sector Phase II as recorded in Map Book 15, on pages 58 through 61, in the Office of the Judge of Probate, Shelby County, Alabama, for a distance of 545.96 feet to an iron pin found; thence turn an angle to the left of 48 degrees 56 minutes 10 seconds and run in a southeasterly direction along the Southwest line of said Lot 51 for a distance of 91.65 feet to an iron pin found; thence turn an angle to the left of 36 degrees 54 minutes 34 seconds and run in a northeasterly direction along the Southeast

line of Lots 51, 50 and 49 and also along the Southeast line of Lots 48 and 47 in Greystone 1st Sector Phase I as recorded in Map Book 14, on Page 91, in the Office of the Judge of Probate, Shelby County, Alabama, for a distance of 705.63 feet to an iron pin found at the Southwest corner of Lot 46 in said Greystone 1st Sector Phase I; thence turn an angle to the left of 38 degrees 30 minutes 14 seconds and run in a northeasterly direction along the Southeast line of Lots 46, 45 and 44 in said Greystone 1st Sector Phase I for a distance of 402.83 feet to an iron pin found; thence turn an angle to the right of 7 degrees 52 minutes 33 seconds and run in a northeasterly direction along the Southeast line of Lots 44, 43, 42 and 41 in said Greystone 1st Sector Phase I for a distance of 581.86 feet to an iron pin found; thence turn an angle to the left of 20 degrees 50 minutes 24 seconds and run in a northeasterly direction along the Southeast line of Lots 41 and 40 in said Greystone 1st Sector Phase I for a distance of 173.78 feet to an iron pin found; thence turn an angle to the left of 65 degrees 53 minutes 15 seconds and run in a northwesterly direction along the Northeast line of Lots 40 and 39 in said Greystone 1st Sector Phase I for a distance of 80.07 feet to an iron pin found; thence turn an angle to the right of 41 degrees 29 minutes 41 seconds and run in a northeasterly direction along the Southeast line of Lots 39 and 38 in said Greystone 1st Sector Phase I for a distance of 190.28 feet to an iron pin found; thence turn an angle to the right of 39 degrees 33 minutes 49 seconds and run in a northeasterly direction along the Southeast line of Lots 38, 37, 36, 35, 34, 33 and 32 in said Greystone 1st Sector Phase I for a distance of 775.12 feet to an iron pin found; thence turn an angle to the left of 11 degrees 49 minutes 37 seconds and run in a northeasterly direction along the Southeast line of Lots 32, 31, 30, 29, 28 and 27 in said Greystone 1st Sector Phase I for a distance of 821.91 feet to an iron pin found at the Southeast corner of Lot 26A in a Resurvey of Lot 26 Greystone 1st Sector Phase I as recorded in Map Book 15, on Page 52, in the Office of the Judge of Probate, Shelby County, Alabama; thence turn an angle to the left of 10 degrees 42 minutes 25 seconds and run in a northeasterly direction along the Southeast line of said Lot 26A for a distance of 207.53 feet to an iron pin found on the Southwest right-of-way line of King Stables Drive, a private roadway, in said Greystone 1st Sector Phase I; thence turn an angle to the right of 84 degrees 16 minutes 32 seconds and run in a southeasterly direction along said Southwest right-of-way line of said King Stables Drive for a distance of 35.93 feet to a point on a curve to the right having a central angle of 83 degrees 08 minutes 11 seconds and a radius of 25.00 feet; thence run in a southeasterly direction along the arc of said curve for a distance of 36.28 feet to an iron pin found on the West right-of-way line of Greystone Drive, a private roadway, in said Greystone 1st Sector Phase I; thence turn an angle from the chord of last stated curve to the left of 84 degrees 17 minutes 19 seconds and run in a northeasterly direction crossing said Greystone Drive for a distance of 77.14 feet to an iron pin found on the East right-of-way line of said Greystone Drive; thence turn an angle to the left of 47 degrees 28 minutes 21 seconds and run in a northeasterly direction along the East right-of-way line of said Greystone Drive for a distance of 255.00 feet to an iron pin found on a curve to the left having a central angle of 29 degrees 00 minutes 00 seconds and a radius of 880.68 feet; thence run in a northwesterly direction along the arc of said curve and also along the East right-of-way line of said Greystone Drive for a distance of 445.75 feet to an iron pin found; thence run tangent to last stated curve in a northwesterly direction along the East right-of-way line of said Greystone Drive for a distance of 155.00 feet to an iron pin found on a curve to the right having a central angle of 44 degrees 00 minutes 00 seconds and a radius of 378.39 feet; thence run in a northeasterly direction along the arc of said curve and also along the East right-of-way line of said Greystone Drive for a distance of 290.58 feet to an iron pin found; thence turn an angle from the chord of

last stated curve to the left of 68 degrees 00 minutes 00 seconds and run in a northwesterly direction crossing said Greystone Drive for a distance of 58.69 feet to an iron pin found on the Southeast right-of-way of said Greystone Drive, and on a curve to the left having a central angle of 19 degrees 09 minutes 04 seconds and a radius of 438.39 feet; thence turn an interior counterclockwise angle to the left of 0 degrees 04 minutes 08 seconds to the radius of said curve and run in a southwesterly direction along the arc of said curve and also along the West right-of-way of said Greystone Drive for a distance of 146.53 feet to an iron pin found; thence turn an angle from the chord of last stated curve to the right of 90 degrees 55 minutes 38 seconds and run in a northwesterly direction for a distance of 63.08 feet to an iron pin found; thence turn an angle to the left of 67 degrees 49 minutes 35 seconds and run in a southwesterly direction for a distance of 57.64 feet to an iron pin found; thence turn an angle to the right of 33 degrees 47 minutes 18 seconds and run in a southwesterly direction for a distance of 58.63 feet to an iron pin found on the northeast corner of Lot 2A in a Resurvey of Lots 2 and 5 St. Ives at Greystone as recorded in Map Book 17, on Page 33, in the Office of the Judge of Probate, Shelby County, Alabama; thence turn an angle to the right of 74 degrees 18 minutes 13 seconds and run in a northwesterly direction along the Northeast line of Lots 2A and 5A in said Resurvey for a distance of 133.76 feet to an iron pin found at the southeast corner of Lot 6 in St. Ives at Greystone as recorded in Map Book 15, on Page 70, in the Office of the Judge of Probate, Shelby County, Alabama; thence turn an angle to the right of 37 degrees 52 minutes 35 seconds and run in a northeasterly direction along the Southeast line of said Lot 6 for a distance of 113.01 feet to an iron pin found; thence turn an angle to the left of 57 degrees 25 minutes 15 seconds and run in a northwesterly direction along the northeast line of said Lot 6 for a distance of 66.09 feet to an iron pin found at the Southeast corner of Lot 7 in said St. Ives at Greystone; thence turn an angle to the right of 47 degrees 00 minutes 12 seconds and run in a northwesterly direction along the Northeast line of said Lot 7 for a distance of 493.64 feet to a point; thence turn an angle to the left of 122 degrees 49 minutes 05 seconds and run in a southwesterly direction along the Northwest line of said Lot 7 for a distance of 173.27 feet to an iron pin found; thence turn an angle to the left of 38 degrees 23 minutes 31 seconds and run in a southwesterly direction along the Northwest line of Lot 7 and Lot 8 in said St. Ives at Greystone for a distance of 328.54 feet to an iron pin found at the Northwest corner of Lot 9 in said St. Ives at Greystone; thence turn an angle to the right of 6 degrees 23 minutes 22 seconds and run in a southwesterly direction along the Northwest line of Lots 9 through 16 in said St. Ives at Greystone for a distance of 719.55 feet to an iron pin found; thence turn an angle to the right of 4 degrees 29 minutes 30 seconds and run in a southwesterly direction along the Northwest line of Lots 16 and 17 in said St. Ives at Greystone for a distance of 105.72 feet to an iron pin found, said iron pin found being the Northernmost corner of Lot 140 in Greystone 1st Sector Phase II as recorded in Map Book 15, on Page 58 through 61, in the Office of the Judge of Probate, Shelby County, Alabama; thence turn an angle to the right of 37 degrees 25 minutes 23 seconds and run in a southwesterly direction along the Northwest line of said Lot 140 for a distance of 102.22 feet to an iron pin found at the Northeast corner of Lot 139 in said Greystone 1st Sector Phase II; thence turn an angle to the right of 44 degrees 48 minutes 01 seconds and run in a northwesterly direction along the Northeast line of said Lot 139 for a distance of 133.52 feet to an iron pin found; thence turn an angle to the left of 78 degrees 49 minutes 37 seconds and run in a southwesterly direction along the Northwest line of Lots 139 and 138 in said Greystone 1st Sector Phase II for a distance of 104.94 feet to an iron pin found; thence turn an angle to the right



of 65 degrees 33 minutes 29 seconds and run in a northwesterly direction along the Northeast line of said Lot 138 for a distance of 30.27 feet to the point of beginning.

LESS AND EXCEPT FOUNDER'S EXCLUDED PARCEL II:

Commence at the Northeast corner of said Section 33, thence run in a northerly direction along the East line of said Section 28 for a distance of 2073.62 feet to the point of beginning, said point of beginning being on the Southeast line of Lot 5 in Greystone 5th Sector Phase II as recorded in Map Book 17, on Page 118, in the Office of the Judge of Probate, Shelby County, Alabama; thence turn an angle to the left of 124 degrees 49 minutes 22 seconds and run in a southwesterly direction along the Southeast line of Lots 5, 4 and 3 in said Greystone 5th Sector Phase II for a distance of 371.61 feet to an iron pin found; thence turn an angle to the right of 0 degrees 01 minutes 41 seconds and run in a southwesterly direction along the Southeast line of Lots 3 and 2 and also along the Southeast line of Lot 1 in Greystone 5th Sector Phase I as recorded in Map Book 17, on Page 72 A, B & C, in the Office of the Judge of Probate, Shelby County, Alabama, for a distance of 358.49 feet to an iron pin found, said iron pin being on the eastern right-of-way of Greystone Way, a private roadway; thence turn an angle to the right of 51 degrees 19 minutes 37 seconds and run in a northwesterly direction along the Southwest line of said Lot 1 and also crossing said Greystone Way in said Greystone 5th Sector Phase I for a distance of 246.90 feet to an iron pin found at the Northeast corner of Lot 76 in said Greystone 5th Sector Phase I and being on the South right-of-way of said Greystone Way; thence turn an angle to the left of 76 degrees 20 minutes 18 seconds and run in a southwesterly direction along the Southeast line of Lots 76 and 74 in said Greystone 5th Sector Phase I for a distance of 356.31 feet to an iron pin found at the Northeast corner of Lot 73 in said Greystone 5th Sector Phase I; thence turn an angle to the right of 12 degrees 08 minutes 52 seconds and run in a southwesterly direction along the Southeast line of said Lot 73 for a distance of 216.21 feet to an iron pin found at the Southeast corner of Lot 66 in said Greystone 5th Sector Phase I; thence turn an angle to the right of 11 degrees 30 minutes 07 seconds and run in a southwesterly direction along the Southeast line of Lots 66 and 65 in said Greystone 5th Sector Phase I for a distance of 298.75 feet to an iron pin found; thence turn an angle to the right of 5 degrees 17 minutes 17 seconds and run in a southwesterly direction along the Southeast line of Lots 65, 64, 62 and 61 in said Greystone 5th Sector Phase I for a distance of 532.30 feet to an iron pin found; thence turn an angle to the right of 42 degrees 26 minutes 18 seconds and run in a northwesterly direction along the Southwest line of Lots 61 and 60 in said Greystone 5th Sector Phase I for a distance of 241.13 feet to an iron pin found; thence turn an angle to the left of 86 degrees 28 minutes 39 seconds and run in a southwesterly direction along the Southeast line of Lots 59, 58, 57, 56 and 55 in said Greystone 5th Sector Phase I for a distance of 632.32 feet to an iron pin found; thence turn an angle to the right of 17 degrees 51 minutes 21 seconds and run in a southwesterly direction along the Southeast line of Lots 55, 54, 53 and 52 in said Greystone 5th Sector Phase I for a distance of 525.76 feet to an iron pin found; thence turn an angle to the right of 0 degrees 21 minutes 00 seconds and run in a southwesterly direction along the Southeast line of said Lot 52 for a distance of 84.35 feet to an iron pin found at the Southwest corner of said Lot 52; thence turn an angle to the right of 93 degrees 47 minutes 14 seconds and run in a northwesterly direction along the Southwest line of Lots 52, 51 and 50 in said Greystone 5th Sector Phase I for a distance of 563.01 feet to an iron pin found; thence turn an angle to the left of 1 degree 53 minutes 50 seconds and run in a northwesterly direction along the Southwest line of said Lot 50 and Lot 48A.

in a Resurvey of Lots 46, 47, 48 and 49 Greystone 5th Sector Phase I as recorded in Map Book 17, on Page 114, in the Office of the Judge of Probate, Shelby County, Alabama, for a distance of 225.98 feet to an iron pin found; thence turn an angle to the left of 10 degrees 05 minutes 31 seconds and run in a northwesterly direction along the Southwest line of said Lot 48A for a distance of 140.38 feet to an iron pin found; thence turn an angle to the right of 44 degrees 38 minutes 48 seconds and run in a northwesterly direction along the Southwest line of said Lot 48A for a distance of 126.25 feet to an iron pin found; thence turn an angle to the right of 12 degrees 38 minutes 20 seconds and run in a northwesterly direction along the Southwest line of said Lot 48A and also 46A in said Resurvey for a distance of 197.68 feet to an iron pin found; thence turn an angle to the right of 10 degrees 34 minutes 07 seconds and run in a northeasterly direction along the Northwest line of said Lot 46A for a distance of 410.48 feet to an iron pin found; thence turn an angle to the left of 23 degrees 02 minutes 06 seconds and run in a northwesterly direction along the Southwest line of Lot 44 in Greystone 5th Sector Phase I as recorded in Map Book 17, on Pages 72 A, B & C, in the Office of the Judge of Probate, Shelby County, Alabama, for a distance of 331.39 feet to an iron pin found at the Northwest corner of Lot 43 in said Greystone 5th Sector Phase I; thence turn an angle to the right of 104 degrees 13 minutes 40 seconds and run in a northeasterly direction along the Northwest line of Lots 43, 42 and 41 in said Greystone 5th Sector Phase I for a distance of 609.28 feet to an iron pin found; thence turn an angle to the right of 17 degrees 00 minutes 54 seconds and run in a northeasterly direction along the Northwest line of Lots 41 and 40 in said Greystone 5th Sector Phase I for a distance of 247.52 feet to an iron pin found; thence turn an angle to the left of 9 degrees 12 minutes 45 seconds and run in a northeasterly direction along the Northwest line of Lots 40, 39 and 38 of said Greystone 5th Sector Phase I and also along the Northwest line of Lot 37A of a Resurvey of Lot 37 Greystone 5th Sector Phase I as recorded in Map Book 19, on Page 161, in the Office of the Judge of Probate, Shelby County, Alabama, for a distance of 453.60 feet to an iron pin found at the Northeast corner of said Lot 37A; thence turn an angle to the left of 27 degrees 42 minutes 56 seconds and run in a northeasterly direction along the Northwest line of Lot 36 and a park in said Greystone 5th Sector Phase I for a distance of 225.10 feet to an iron pin found; thence turn an angle to the left of 43 degrees 27 minutes 38 seconds and run in a northeasterly direction along the Northwest line of said park and Lot 35 in said Greystone 5th Sector Phase I for a distance of 155.83 feet to an iron pin found; thence turn an angle to the right of 10 degrees 36 minutes 09 seconds and run in a northeasterly direction along the Northwest line of Lots 35 and 34 in said Greystone 5th Sector Phase I and also along the Northwest line of Lot 32B of a Resurvey of Lots 33 and 32A Greystone 5th Sector Phase I as recorded in Map Book 19, on Page 130, in the Office of the Judge of Probate, Shelby County, Alabama, for a distance of 657.80 feet to an iron pin found; thence turn an angle to the right of 16 degrees 33 minutes 13 seconds and run in a northeasterly direction along said Northwest line of said 32B and also crossing Greystone Way, a private roadway, in said Greystone 5th Sector Phase I and also along the Northwest line of Lot 31A in A Resurvey of Lots 31 & 32 Greystone 5th Sector Phase I as recorded in Map Book 17, on Page 113, in the Office of the Judge of Probate, Shelby County, Alabama, for a distance of 172.32 feet to an iron pin found; thence turn an angle to the right of 42 degrees 29 minutes 00 seconds and run in a northeasterly direction along the Northwest line of said Lot 31A and also along the Northwest line of Lot 29 in said Greystone 5th Sector Phase I for a distance of 205.08 feet to an iron pin found; thence turn an angle to the left of 8 degrees 55 minutes 34 seconds and run in a northeasterly direction along the Northwest line of Lots 29 and 28 in said Greystone 5th Sector Phase I and also along the Northwest line of Lot

23 in Greystone 5th Sector Phase II as recorded in Map Book 17, on Page 118, in the Office of the Judge of Probate, Shelby County, Alabama, for a distance of 246.08 feet to an iron pin found on the Northwest line of said Lot 23; thence turn an angle to the left of 22 degrees 42 minutes 20 seconds and run in a northeasterly direction along the Northwest line of Lots 23, 22 and 21 in said Greystone 5th Sector Phase II for a distance of 464.28 feet to an iron pin found; thence turn an angle to the left of 11 degrees 20 minutes 51 seconds and run in a northeasterly direction along the Northwest line of Lots 20 and 19 in said Greystone 5th Sector Phase II for a distance of 241.66 feet to an iron pin found; thence turn an angle to the left of 8 degrees 36 minutes 33 seconds and run in a northeasterly direction along the Northwest line of Lots 19, 18, 17 and 16 in said Greystone 5th Sector Phase II for a distance of 514.62 feet to an iron pin found; thence turn an angle to the left of 2 degrees 23 minutes 08 seconds and run in a northeasterly direction along the Northwest line of Lots 15, 14 and 13 in said Greystone 5th Sector Phase II for a distance of 425.85 feet to an iron pin found at the Northwest corner of said Lot 13; thence turn an angle to the right of 77 degrees 41 minutes 07 seconds and run in a southeasterly direction along the Northeast line of said Lot 13 for a distance of 92.05 feet to an iron pin found; thence turn an angle to the right of 33 degrees 48 minutes 51 seconds and run in a southeasterly direction along the Northeast line of said Lot 13 for a distance of 187.62 feet to an iron pin found at the Northwest corner of Lot 12A in a Resurvey of Lots 11 and 12 Greystone 5th Sector Phase II as recorded in Map Book 20, on Page 92, in the Office of the Judge of Probate, Shelby County, Alabama; thence turn an angle to the left of 17 degrees 45 minutes 55 seconds and run in a southeasterly direction along the Northeast line of said Lot 12A for a distance of 274.34 feet to an iron pin found; thence turn an angle to the right of 76 degrees 20 minutes 03 seconds and run in a southwesterly direction along the Southeast line of said Lot 12A for a distance of 35.14 feet to an iron pin found; thence turn an angle to the left of 71 degrees 50 minutes 19 seconds and run in a southeasterly direction along the Northeast line of said Lot 12A and also along the Northeast line of Lot 11A in said Resurvey for a distance of 68.38 feet to an iron pin found; thence turn an angle to the left of 67 degrees 24 minutes 19 seconds and run in a northeasterly direction along the Northwest line of said Lot 11A for a distance of 44.34 feet to an iron pin found; thence turn an angle to the right of 92 degrees 34 minutes 47 seconds and run in a southeasterly direction along the Northeast line of said Lot 11A for a distance of 97.71 feet to an iron pin found; thence turn an angle to the right of 50 degrees 57 minutes 22 seconds and run in a southwesterly direction along the Southeast line of said Lot 11A and also along the Southeast line of Lot 10 in said Greystone 5th Sector Phase II for a distance of 331.66 feet to an iron pin found; thence turn an angle to the right of 6 degrees 55 minutes 37 seconds and run in a southwesterly direction along the Southeast line of Lots 10, 9, 8, 7 and 6 in said Greystone 5th Sector Phase II for a distance of 567.97 feet to an iron pin found; thence turn an angle to the right of 17 degrees 27 minutes 17 seconds and run in a southwesterly direction along the Southeast line of Lots 6 and 5 in said Greystone 5th Sector Phase II for a distance of 118.35 feet to the point of beginning.

LESS AND EXCEPT FOUNDER'S EXCLUDED PARCEL m (Property Cooveyed to GRA):

A portion of Lot 1-G, according to the Resurvey of Lot 1 Greystone 2nd Sector as recorded in Map Book 16, Page 20 in the Office of the Judge of Probate, Shelby County, Alabama; being more particularly described as follows:

Commence at the Southwest corner of Lot 2, Greystone Ridge Garden Homes as recorded in Map Book 16, Page 31 in the office of the judge of probate, Shelby County, Alabama and run Northeast along the Westerly line of said Lot 2 and the Easterly right of way of Berwick Road for a distance of 74.00 feet to the Northwest corner of said Lot 2; thence continue along the said right of way along the last described course for a distance of 164.39 feet to a point on the Southeasterly right of way of Greystone Way; thence right 49 deg. 12 min. 54 sec. to the chord of a curve to the left having a central angle of 5 deg. 34 min. 20 sec. and a radius of 721.69 feet; thence along the arc of said curve for a distance of 70.19 feet to the point of beginning. From the point of beginning thus obtained continue along a curve to the left having a central angle of 9 deg. 05 min. 25 sec. and a radius of 721.69 feet; thence along the arc of last said curve for a distance of 114.50 feet; thence right 157 deg. 56 min. 59 sec. from the chord of said curve for a distance of 13.20 feet to the point of commencement of a curve to the right having a central angle of 22 deg. 00 min. 00 sec. and a radius of 107.50 feet; thence along the arc of last said curve for a distance of 41.28 feet; thence tangent to last said curve for a distance of 9.12 feet to the point of commencement of a curve to the right having a central angle of 22 deg. 00 min. 00 sec. and a radius of 107.50 feet; thence along the arc of last said curve for a distance of 41.28 feet; thence tangent to last said curve for a distance of 13.46 feet returning to the point of beginning; being situated in Shelby County, Alabama.

Founder's Parcel B:

A parcel of land situated in the Southwest quarter of Section 28, Township 18 South, Range 1 West, Shelby County, Alabama, being more particularly described as follows:

Begin at an iron pin found at the Southwest corner of Lot 37-A in a Resurvey of Lot 37, Greystone 6th Sector, as recorded in Map Book 27 on Page 67, in the Office of the Judge of Probate, Shelby County, Alabama; thence run in a Southeasterly direction along the Southwest line of said Lot 37-A for a distance of 160.08 feet to an iron pin found at the Southeast corner of said Lot 37-A; thence turn an angle to the left of 54 degrees, 04 minutes, 30 seconds and run in a Northeasterly direction along the Southeast line of said Lot 37-A for a distance of 113.55 feet to an iron pin found; thence turn an angle to the right of 114 degrees, 34 minutes, 08 seconds, and run in a Southwesterly direction for a distance of 236.00 feet to an iron pin found; thence turn an angle to the left of 09 degrees, 26 minutes, 44 seconds and run in a Southeasterly direction for a distance of 425.82 feet to an iron pin found; thence turn an angle to the right of 71 degrees, 14 minutes, 11 seconds and run in a Southwesterly direction for a distance of 123.59 feet to an iron pin found; thence turn an angle to the right of 73 degrees, 52 minutes, 17 seconds and run in a Northwesterly direction for a distance of 363.02 feet to an iron found; thence turn an angle to the left of 23 degrees, 47 minutes, 02 seconds and run in a Northwesterly direction for a distance of



20161214000455700 14/19 \$819.00
Shelby Cnty Judge of Probate, AL
12/14/2016 10:44:16 AM FILED/CERT

143.53 feet to an iron found; thence turn an angle to the right of 04 degrees, 32 minutes, 45 seconds and run in a Northwesterly direction for a distance of 50.29 feet to an iron pin found at the Southeast corner of Lot 38 in Greystone 6th Sector as recorded in Map book 17, Pages 54A-D in the Office of the Judge of Probate of Shelby County, Alabama; thence turn an angle to the right of 83 degrees, 20 minutes, 54 seconds and run in a Northeasterly direction along the Southeast line of said Lot 38 for a distance of 243.59 feet to an iron pin found, said iron pin found being on a curve to the right having a central angle of 03 degrees, 14 minutes, 21 seconds and a radius of 265.33 feet; thence turn an angle to the left to the chord of said curve of 60 degrees, 32 minutes, 35 seconds and run in a Northwesterly direction along the arc of said curve for a distance of 15.00 feet to a point on a reverse curve to the left having a central angle of 73 degrees, 06 minutes, 48 seconds and a radius of 25.00 feet; thence run in a Northwesterly direction along the arc of said curve for a distance of 31.90 feet to a point on the South right of way line of Greystone Way in said Greystone 6th Sector, said point being on a curve to the left having a central angle of 38 degrees, 13 minutes, 47 seconds and a radius of 375.69 feet; thence turn an angle to the right from the tangent of last stated curve to the radius of said curve of 90 degrees, 00 minutes, 00 seconds and run in a Northeasterly direction along the arc of said curve and also along the South right of way line of said Greystone Way for a distance of 250.67 feet to the point of beginning.

Founder's Parcel C-1:

A parcel of land situated in Section 27, Township 18 South, Range 1 West, Shelby County, Alabama; being more particularly described as follows:

Begin at an iron pin found at the Northeast corner of Lot 57A of a Resurvey of Lots 57 and 58 Greystone 8th Sector, as recorded in Map Book 26 on Page 120, in the Office of the Judge of Probate, Shelby County, Alabama, said point also being the Southwest right-of-way line of Castlehill Road, in said Greystone 8th Sector; thence run in a Southeasterly direction along the Northeast line of Lot 57A for a distance of 65.95 feet to an iron pin found; thence turn an angle to the left of 116 deg. 06 min. 23 sec. and run in a Northeasterly direction for a distance of 80.74 feet to an iron pin found; thence turn an angle to the left of 78 deg. 42 min. 15 sec. and run in a Northwesterly direction for a distance of 64.91 feet to an iron pin set on the Southeast right-of-way line of said Castlehill Road; thence turn an angle to the left of 105 deg. 54 min. 12 sec. and run in a Southwesterly direction along the Southeast right-of-way line of said Castlehill Road for a distance of 20.01 feet to an iron pin found on a curve to the right having a central angle of 02 deg. 00 min. 54 sec. and a radius of 1,267.11 feet; thence run in a Southwesterly direction along the arc of said curve for a distance of 44.56 feet to the point of beginning; being situated in Shelby County, Alabama.

Founder's Parcel C-2:

Also, a parcel of land situated in the South half of Section 28, Township 18 South, Range 1 West, Shelby County, Alabama, being more particularly described as follows:

Commence at the Northeast corner of Lot 2, Greystone 9th Sector, as recorded in Map Book 21, on Page 143, in the Office of the Judge of Probate of Shelby County, Alabama, said point also

being on the South right-of-way line of Greystone Way, as recorded in said Greystone 9th Sector; thence run in a Northwesterly direction along the North line of said Lot 2 and also the South line of said Greystone Way for a distance of 110.53 feet to a point; thence turn an angle to the right of 90 deg. 00 min. 00 sec. and run in a Northeasterly direction for a distance of 60.00 feet to a point on a curve to the left, having a central angle of 02 deg. 20 min. 08 sec. and a radius of 510.49 feet, said point also being on the North right of way line of said Greystone Way; thence run in a Northwesterly direction along the North line of said Greystone Way for a distance of 20.81 feet to the point of beginning; said point of beginning also being on the North right of way line of said Greystone Way; thence turn an angle to the right from the chord of said curve of 114 deg. 32 min. 26 sec. and run in a Northeasterly direction for a distance of 537.97 feet to a point; thence turn an angle to the left of 79 deg. 39 min. 20 sec. and run in a Northwesterly direction for a distance of 85.75 feet to a point; thence turn an angle to the left of 141 deg. 22 min. 27 sec. and run in a Southeasterly direction for a distance of 39.43 feet to a point; thence turn an angle to the right of 31 deg. 30 min. 12 sec. and run in a Southwesterly direction for a distance of 58.48 feet to a point; thence turn an angle to the right of 13 deg. 26 min. 12 sec. and run in a Southwesterly direction for a distance of 86.05 feet to a point; thence turn an angle to the right of 06 deg. 40 min. 17 sec. and run in a Southwesterly direction for a distance of 385.36 feet to a point; thence turn an angle to the right of 36 deg. 12 min. 53 sec. and run in a Southwesterly direction for a distance of 87.77 feet to a point; thence turn an angle to the left of 39 deg. 20 min. 52 sec. and run in a Southwesterly direction for a distance of 29.65 feet to a point; thence turn an angle to the right of 31 deg. 45 min. 15 sec. and run in a Southwesterly direction for a distance of 68.94 feet to a point; thence turn an angle to the left of 51 deg. 59 min. 06 sec. and run in a Southwesterly direction for a distance of 47.39 feet to a point; thence turn an angle to the right of 22 deg. 25 min. 45 sec. and run in a Southwesterly direction for a distance of 40.51 feet to a point on a curve to the right, having a central angle of 05 deg. 50 min. 16 sec. and a radius of 510.49 feet, said point also being on the North right of way line of said Greystone Way; thence turn an angle to the left to the chord of said curve of 159 deg. 41 min. 43 sec. and run in a Northeasterly direction along the arc of said curve for a distance of 52.01 feet to a point, said point also being on the North right of way of said Greystone Way; thence turn an angle to the left from the chord of said curve of 65 deg. 45 min. 54 sec. and run in a Northerly direction for a distance of 45.27 feet to a point; thence turn an angle to the right of 90 deg. 30 min. 37 sec. and run in a Northeasterly direction for a distance of 54.84 feet to a point; thence turn an angle to the right of 75 deg. 19 min. 12 sec. and run in a Southeasterly direction for a distance of 26.03 feet to a point on a curve to the right, having a central angle of 24 deg. 10 min. 53 sec. and a radius of 510.49 feet, said point also being on the North right of way line of said Greystone Way; thence turn an angle to the left to the chord of said curve of 77 deg. 50 min. 26 sec. and run along the arc of said curve in a Northeasterly direction for a distance of 215.45 feet to the point of beginning; being situated in Shelby County, Alabama.

Founder's Parcel C-3:

Also, a parcel of land situated in the South ½ of Section 28, Township 18 South, Range 1 West, Shelby County, Alabama, being more particularly described as follows:

Commence at the Northeast corner of Lot 2, Greystone 9th Sector, as recorded in Map Book 21, on Page 143, in the Office of the Judge of Probate, Shelby County, Alabama, said point also



20161214000455700 15/19 \$819.00
Shelby Cnty Judge of Probate, AL
12/14/2016 10:44:16 AM FILED/CERT

being on the South right of way line of Greystone Way, as recorded in said Greystone 9th Sector, thence run in a Northwesterly direction along the North line of said Lot 2 and also along the South line of said Greystone Way for a distance of 110.53 feet to a point; thence turn an angle to the right of 90 deg. 00 min. 00 sec. and run in a Northeasterly direction for a distance of 60.00 feet to a point on a curve to the left, having a central angle of 02 deg. 20 min. 08 sec. and a radius of 510.49 feet, said point also being on the North right of way line of said Greystone Way; thence run in a Northwesterly direction along the North line of said Greystone Way for a distance of 20.81 feet to a point on the North right of way line of said Greystone Way; thence turn an angle to the right from the chord of said curve of 114 deg. 32 min. 26 sec. and run in a Northeasterly direction for a distance of 537.97 feet to a point; thence turn an angle to the left of 79 deg. 39 min. 20 sec. and run in a Northwesterly direction for a distance of 55.02 feet to the point of beginning; thence turn an angle to the right of 44 deg. 04 min. 17 sec. and run in a Northerly direction for a distance of 5.33 feet to a point; thence turn an angle to the left of 21 deg. 54 min. 12 sec. and run in a Northwesterly direction of 35.51 feet to a point; thence turn an angle to the left of 17 deg. 05 min. 52 sec. and run in a Northwesterly direction for a distance of 44.16 feet to a point; thence turn an angle to the left of 07 deg. 31 min. 23 sec. and run in a Northwesterly direction for a distance of 83.35 feet to a point; thence turn an angle to the right of 90 deg. 15 min. 36 sec. and run in a Northeasterly direction for a distance of 5.67 feet to a point; thence turn an angle to the left of 24 deg. 05 min. 41 sec. and run in a Northeasterly direction for a distance of 33.43 feet to a point; thence turn an angle to the left of 59 deg. 41 min. 39 sec. and run in a Northwesterly direction for a distance of 22.67 feet to a point; thence turn an angle to the left of 66 deg. 09 min. 58 sec. and run in a Southwesterly direction for a distance of 34.93 feet to a point; thence turn an angle to the right of 59 deg. 44 min. 36 sec. and run in a Northwesterly direction for distance of 78.78 feet to a point; thence turn an angle to the left of 83 deg. 02 min. 50 sec. and run in a Southwesterly direction for a distance of 20.80 feet to a point; thence turn an angle to the left of 94 deg. 35 min. 48 sec. and run in a Southeasterly direction for a distance of 298.28 feet to a point of beginning; being situated in Shelby County, Alabama.

Legacy Course Legal Description

The Legacy Course consists of the Legacy Parcel A and Legacy Parcel B (less and except Legacy Excluded Parcel 1 and Legacy Excluded Parcel 2 described below) situated in the Southwest quarter of Section 14 and the East one-half of the Southeast quarter of Section 15 and the Northwest quarter of Section 23 and Section 22, Township 18 South, Range 1 West, Shelby County, Alabama, and in the southwest quarter of Section 22 and in the southeast quarter of Section 21, Township 18S, Range 1W, Shelby County, Alabama, being more particularly described as follows:

Legacy Parcel A:

Commence at a 5/8 inch rebar found locally accepted to be the Northeast corner of the Southwest quarter of said Section 22; thence run west along the North line of said quarter-quarter section for a distance of 123.50 feet to an iron pin set at the point of beginning; thence continue along last stated course for a distance of 776.34 feet to an iron pin set on a curve to the left, having a central angle of 12 degrees, 15 minutes, 00 seconds and a radius of 855.28 feet, said point being

on the Southeast right-of-way line of Saddle Creek Trail, a private road in Saddle Creek Farms, as recorded in Map Book 14 on Page 4 & 5 in the Office of the Judge of Probate, Shelby County, Alabama; thence run in a Southwesterly direction along the arc of said curve and also along said Southeast right-of-way line for a distance of 182.86 feet to an iron pin set; thence run tangent to the last stated curve in a Southwesterly direction and along said Southeast right-of-way line for a distance of 136.33 feet to an iron pin set on a curve to the right having a central angle of 12 degrees, 16 minutes, 18 seconds and a radius of 509.54 feet; thence run in a Southwesterly direction along the arc of said curve and also along said Southeast right-of-way line for a distance of 109.13 feet to an iron pin set; thence run tangent to last stated curve in a Southwesterly direction and also along said Southwest right-of-way line for a distance of 427.50 feet to an iron pin set on a curve to the left having a central angle of 46 degrees, 45 minutes, 00 seconds and a radius of 270.77 feet; thence run in a Southwesterly direction along the arc of said curve and also along said Southwest right-of-way line for a distance of 220.93 feet to an iron pin set; thence run tangent to last stated curve in a Southwesterly direction and along said Southeast right-of-way line for a distance of 120.00 feet to an iron pin set on a curve to the right having a central angle of 32 degrees, 30 minutes, 00 seconds and a radius of 364.51 feet; thence run in a Southwesterly direction along the arc of said curve and also along said Southeast right-of-way line for a distance of 206.76 feet to an iron pin set; thence run tangent to last stated curve in a Southwesterly direction and along said Southeast right-of-way line for a distance of 110.00 feet to an iron pin set on a curve to the left having a central angle of 34 degrees, 29 minutes, 30 seconds and a radius of 400.86 feet; thence run in a Southwesterly direction along the arc of said curve and also along said Southeast right-of-way line for a distance of 241.32 feet to an iron pin set; thence run tangent to last stated curve in a Southwesterly direction and along said Southeast right-of-way line for a distance of 361.44 feet to an iron pin set on a curve to the right having a central angle of 15 degrees, 00 minutes, 00 seconds and a radius of 1,843.48 feet; thence run in a Southwesterly direction along the arc of said curve and also along said Southeast right-of-way line for a distance of 482.62 feet to an iron pin set; thence run tangent to last stated curve in a Southwesterly direction and along said Southeast right-of-way line for a distance of 209.12 feet to an iron pin set; thence turn an angle to the left of 91 degrees, 49 minutes, 04 seconds and run in a Southeasterly direction for a distance of 252.94 feet to an iron pin set; thence turn an angle to the left of 12 degrees, 39 minutes, 41 seconds and run in a Southeasterly direction for a distance of 97.95 feet to an iron pin set; thence turn an angle to the right of 23 degrees, 09 minutes, 06 seconds and run in a Southeasterly direction for a distance of 134.22 feet to an iron pin set; thence turn an angle to the left of 84 degrees, 11 minutes, 33 seconds and run in a Northeasterly direction along the Northwest line of Lots 101 - 105 of Greystone Legacy 1st Sector as recorded in Map Book 26 on Pages 79 A, B & C in the Office of the Judge of Probate, Shelby County, Alabama, for a distance of 945.00 feet to an iron pin set; thence turn an angle to the left of 43 degrees, 46 minutes, 29 seconds and run in a Northeasterly direction along the Northwest line of Lots 105 - 107 in said Greystone Legacy 1st Sector for a distance of 289.01 feet to an iron pin set; thence turn an angle to the left of 19 degrees, 21 minutes, 27 seconds and run in a Northeasterly direction along the Northwest line of Lots 107 & 108 in said Greystone Legacy 1st Sector for a distance of 179.29 feet to an iron pin set; thence turn an angle to the right of 38 degrees, 18 minutes, 31 seconds and run in a Northeasterly direction along the Northwest line of said Lot 108 for a distance of 70.00 feet to an iron pin set; thence turn an angle to the right of 51 degrees, 46 minutes, 14 seconds and run in a Southeasterly direction along the Northeast line of Lots 108 - 110 in said Greystone Legacy 1st Sector for a distance of 536.00 feet

to an iron pin set; thence turn an angle to the right of 29 degrees, 14 minutes, 01 seconds and run in a Southeasterly direction along the Northeast line of said Lot 110 for a distance of 179.75 feet to an iron pin set; thence turn an angle to the right of 98 degrees, 22 minutes, 57 seconds and run in a Southwesterly direction along the Southeast line of said Lot 110 for the distance of 34.86 feet to an iron pin set; thence turn an angle to the left of 129 degrees, 50 minutes, 33 seconds and run in a Southeasterly direction for a distance of 272.95 feet to an iron pin set; thence turn an angle to the right of 25 degrees, 29 minutes, 07 seconds and run in a Southeasterly direction for a distance of 89.22 feet to an iron pin set; thence turn an angle to the right of 19 degrees, 21 minutes, 44 seconds and run in a Southeasterly direction for a distance of 102.89 feet to an iron pin set; thence turn an angle to the right of 11 degrees, 25 minutes, 19 seconds and run in a Southeasterly direction for a distance of 84.75 feet to an iron pin set; thence turn an angle to the right of 11 degrees, 10 minutes, 49 seconds and run in a Southeasterly direction for a distance of 89.26 feet to an iron pin set; thence turn an angle to the right of 09 degrees, 32 minutes, 19 seconds and run in a Southeasterly direction for a distance of 43.27 feet to an iron pin set; thence turn an angle to the left of 12 degrees, 42 minutes, 57 seconds and run in a Southeasterly direction for a distance of 38.84 feet to an iron pin set; thence turn an angle to the left of 05 degrees, 59 minutes, 49 seconds and run in a Southeasterly direction for a distance of 58.41 feet to an iron pin set; thence turn an angle to the left of 06 degrees, 07 minutes, 03 seconds and run in a Southeasterly direction for a distance of 62.82 feet to an iron pin set; thence turn an angle to the left of 05 degrees, 32 minutes, 22 seconds and run in a Southeasterly direction for a distance of 64.15 feet to an iron pin set; thence turn an angle to the right of 55 degrees, 50 minutes, 53 seconds and run in a Southwesterly direction for a distance of 129.71 ft to an iron pin set at the Northwest corner of Lot 151 in said Greystone Legacy 1st Sector; thence turn an angle to the left of 132 degrees, 43 minutes, 48 seconds and run in a Northeasterly direction along the Northwest line of said Lot 151 for a distance of 163.13 feet to an iron pin set; thence turn an angle to the left of 11 degrees, 59 minutes, 40 seconds and run in a Northeasterly direction along the Northwest line of Lots 152 and 153 in said Greystone Legacy 1st Sector for a distance of 226.83 feet to an iron pin set; thence turn an angle to the left of 28 degrees, 18 minutes, 40 seconds and run in a Northeasterly direction along the Northwest line of said Lot 153 for a distance of 56.00 feet to an iron pin set; thence turn an angle to the left of 11 degrees, 25 minutes, 47 seconds and run in a Northeasterly direction along the Northwest line of Lot 154 in said Greystone Legacy 1st Sector for a distance of 121.33 feet to an iron pin set; thence turn an angle to the left of 10 degrees, 35 minutes, 15 seconds and run in a Northeasterly direction along the Northwest line of Lot 155 in said Greystone Legacy 1st Sector for a distance of 216.59 feet to an iron pin set; thence turn an angle to the right of 102 degrees, 15 minutes, 06 seconds and run in a Southeasterly direction along the Northeast line of said Lot 155 for a distance of 207.81 feet to an iron pin set; thence turn an angle to the left of 101 degrees, 56 minutes, 29 seconds and run in a Northeasterly direction along the West right-of-way line of Legacy Drive in said Greystone Legacy 1st Sector for a distance of 313.13 feet to an iron pin set on a curve to the left having a central angle of 04 degrees, 53 minutes, 25 seconds and a radius of 2,000.53 feet; thence run in a Northeasterly direction along the arc of said curve and also along said West right-of-way line for a distance of 170.75 feet to an iron pin set; thence turn an angle from the chord of last stated curve to the left of 92 degrees, 26 minutes, 40 seconds and run in a Southwesterly direction along the South line of Lot 156 in said Greystone Legacy 1st Sector for a distance of 202.26 feet to an iron pin set; thence turn an angle to the right of 94 degrees, 07 minutes, 34 seconds and run in a Northeasterly direction along the Northwest line of said Lot 156 for a distance of 24.77 feet to an iron pin set;

thence turn an angle to the right of 16 degrees, 50 minutes, 33 seconds and run in a Northeasterly direction along the Northwest line of said Lot 156 for a distance of 199.78 feet to an iron pin set; thence turn an angle to the right of 07 degrees, 12 minutes, 08 seconds and run in a Northeasterly direction along the Northwest line of said Lot 156 for a distance of 68.10 feet to an iron pin set; thence turn an angle to the right of 56 degrees, 41 minutes, 59 seconds and run in a Northeasterly direction along the Northwest line of said Lot 156 for a distance of 80.21 feet to an iron pin set; thence turn an angle to the left of 137 degrees, 26 minutes, 36 seconds and run in a Northwesterly direction along the Southwest line of Lot 157 in said Greystone Legacy 1st Sector for a distance of 111.65 feet to an iron pin set; thence turn an angle to the left of 36 degrees, 19 minutes, 22 seconds and run in a Northwesterly direction along the Southwest line of said Lot 157 for a distance of 94.80 feet to an iron pin set; thence turn an angle to the left of 00 degrees, 49 minutes, 55 seconds and run in a Northwesterly direction along the Southwest line of said Lot 157 for a distance of 109.59 feet to an iron pin set; thence turn an angle to the left of 55 degrees, 31 minutes, 17 seconds and run in a Southwesterly direction along the Southeast line of said Lot 157 for a distance of 530.53 feet to an iron pin set; thence turn an angle to the right of 86 degrees, 15 minutes, 53 seconds and run in a Northwesterly direction along the Southwest line of said Lots 157 & 158 in said Greystone Legacy 1st Sector for a distance of 499.51 feet to an iron pin set; thence turn an angle to the right of 60 degrees, 52 minutes, 13 seconds and run in a Northwesterly direction along the Southwest line of said Lot 158 for a distance of 131.34 feet to an iron pin set; thence turn an angle to the right of 79 degrees, 39 minutes, 41 seconds and run in a Northeasterly direction along the Northwest line of said Lot 158 for a distance of 856.27 feet to an iron pin set; thence turn an angle to the right of 09 degrees, 33 minutes, 25 seconds and run in a northeasterly direction along the Northwest line of said Lot 158 for a distance of 165.13 feet to an iron pin set on a curve to the right having a central angle of 02 degree, 51 minutes, 54 seconds and a radius of 1,800.00 feet; thence turn an angle to the chord of said curve to the left of 90 degrees, 09 minutes, 33 seconds and run in a Northwesterly direction along the arc of said curve and also along said West right-of-way line for a distance of 90.01 feet to an iron pin set; thence run tangent to last stated curve in a Northwesterly direction for a distance of 65.36 feet to an iron pin set on a curve to the right having a central angle of 11 degrees, 08 minutes, 33 seconds and a radius of 345.46 feet; thence run in a Northerly direction along the arc of said curve for a distance of 67.18 feet to the point of beginning.

Legacy Parcel B:

Begin at a 3/8 inch rebar found locally accepted to be the Southwest corner of the East one-half of the Northeast quarter of said Section 22; thence run East along the South line of said East one-half for a distance of 1,324.55 feet to an iron pin set at the Southeast corner of said East one-half; thence turn an angle to the left of 87 degrees, 08 minutes, 39 seconds and run in a Northeasterly direction for a distance of 300.88 feet to an iron pin set; thence turn an angle to the right of 57 degrees, 34 minutes, 12 seconds and run in a Northeasterly direction for a distance of 428.33 feet to an iron pin set; thence turn an angle to the left of 14 degrees, 20 minutes, 43 seconds and run in a Northeasterly direction for a distance of 843.99 feet to an iron pin set; thence turn an angle to the left of 32 degrees, 44 minutes, 36 seconds and run in a Northeasterly direction for a distance of 948.86 feet to an iron pin set; thence turn an angle to the left of 56 degrees, 46 minutes, 22 seconds and run in a Northwesterly direction for a distance of 414.16 feet to an iron pin set; thence turn an angle to the left of 31 degrees, 18 minutes, 57 seconds and run in a

20161214000455700 17/19 \$819.00
Shelby Cnty Judge of Probate, AL
12/14/2016 10:44:16 AM FILED/CERT

Northwesterly direction for a distance of 213.93 feet to an iron pin set; thence turn an angle to the right of 57 degrees, 50 minutes, 00 seconds and run in a Northwesterly direction for a distance of 757.11 feet to an iron pin set; thence turn an angle to the right of 69 degrees, 02 minutes, 08 seconds and run in a Northeasterly direction for a distance of 29.46 feet to an iron pin set on a curve to the right having a central angle of 18 degrees, 47 minutes, 34 seconds and a radius of 367.69 feet; thence run in a Northeasterly direction along the arc of said curve for a distance of 120.60 feet to an iron pin set; thence turn an angle to the left from the tangent of last stated curve of 90 degrees, 00 minutes, 00 seconds and run in a Northwesterly direction for a distance of 192.12 feet to an iron pin set; thence turn an angle to the right of 09 degrees, 02 minutes, 08 seconds and run in a Northwesterly direction for a distance of 886.67 feet to an iron pin set; thence turn an angle to the right of 56 degrees, 01 minutes, 25 seconds and run in a Northeasterly direction for a distance of 37.32 feet to an iron pin set; thence turn an angle to the right of 99 degrees, 04 minutes, 02 seconds and run in a Southeasterly direction for a distance of 269.14 feet to an iron pin set; thence turn an angle to the left of 09 degrees, 39 minutes, 47 seconds and run in a Southeasterly direction for a distance of 393.39 feet to an iron pin set; thence turn an angle to the left of 16 degrees, 34 minutes, 59 seconds and run in a Southeasterly direction for a distance of 236.91 feet to an iron pin set; thence turn an angle to the right of 24 degrees, 01 minute, 29 seconds and run in a Southeasterly direction for a distance of 554.16 feet to an iron pin set; thence turn an angle to the left of 31 degrees, 10 minutes, 59 seconds and run in a Southeasterly direction for a distance of 83.93 feet to an iron pin set; thence turn an angle to the left of 44 degrees, 08 minutes, 32 seconds and run in a Northeasterly direction for a distance of 230.14 feet to an iron pin set; thence turn an angle to the left of 46 degrees, 23 minutes, 05 seconds and run in a Northeasterly direction for a distance of 637.25 feet to an iron pin set; thence turn an angle to the left of 68 degrees, 18 minutes, 58 seconds and run in a Northwesterly direction for a distance of 536.95 feet to an iron pin set; thence turn an angle to the right of 06 degrees, 09 minutes, 19 seconds and run in a Northwesterly direction for a distance of 726.98 feet to an iron pin set; thence turn an angle to the left of 18 degrees, 14 minutes, 08 seconds and run in a Northwesterly direction for a distance of 629.12 feet to an iron pin set; thence turn an angle to the left of 105 degrees, 44 minutes, 26 seconds and run in a Southwesterly direction for a distance of 203.94 feet to an iron pin set; thence turn an angle to the right of 63 degrees, 37 minutes, 43 seconds and run in a Southwesterly direction for a distance of 200.24 feet to an iron pin set; thence turn an angle to the right of 37 degrees, 26 minutes, 07 seconds and run in a Northwesterly direction for a distance of 30.00 feet to an iron pin set; thence turn an angle to the right of 13 degrees, 02 minutes, 31 seconds and run in a Northwesterly direction for a distance of 100.76 feet to an iron pin set; thence turn an angle to the left of 25 degrees, 03 minutes, 16 seconds and run in a Northwesterly direction for a distance of 98.38 feet to an iron pin set; thence turn an angle to the left of 49 degrees, 49 minutes, 47 seconds and run in a Southwesterly direction for a distance of 215.32 feet to an iron pin set; thence turn an angle to the left of 35 degrees, 01 minutes, 57 seconds and run in a Southwesterly direction for a distance of 154.18 feet to an iron pin set; thence turn an angle to the left of 07 degrees, 40 minutes, 08 seconds and run in a Southwesterly direction for a distance of 356.41 feet to an iron pin set; thence turn an angle to the left of 17 degrees, 30 minutes, 25 seconds and run in a Southeasterly direction for a distance of 650.57 feet to an iron pin set; thence turn an angle to the left of 08 degrees, 25 minutes, 02 seconds and run in a Southeasterly direction for a distance of 270.04 feet to an iron pin set; thence turn an angle to the left of 17 degrees, 43 minutes, 29 seconds and run in a Southeasterly direction for a distance of 398.27 feet to an iron pin set; thence turn an angle to the

right of 45 degrees, 06 minutes, 53 seconds and run in a Southwesterly direction for a distance of 200.70 feet to an iron pin set; thence turn an angle to the left of 26 degrees, 59 minutes, 47 seconds and run in a Southeasterly direction for a distance of 257.41 feet to an iron pin set; thence turn an angle to the right of 18 degrees, 20 minutes, 19 seconds and run in a Southwesterly direction for a distance of 940.49 feet to an iron pin set; thence turn an angle to the right of 03 degrees, 09 minutes, 38 seconds and run in a Southwesterly direction for a distance of 205.56 feet to an iron pin set; thence turn an angle to the right of 23 degrees, 17 minutes, 23 seconds and run in a Southwesterly direction for a distance of 198.26 feet to an iron pin set; thence turn an angle to the right of 12 degrees, 18 minutes, 43 seconds and run in a Southwesterly direction for a distance of 243.40 feet to an iron pin set; thence turn an angle to the right of 17 degrees, 28 minutes, 26 seconds and run in a Southwesterly direction for a distance of 50.00 feet to an iron pin set; thence turn an angle to the right of 13 degrees, 48 minutes, 05 seconds and run in a Southwesterly direction for a distance of 246.01 feet to an iron pin set; thence turn an angle to the right of 20 degrees, 11 minutes, 39 seconds and run in a Northwesterly direction for a distance of 197.67 feet to an iron pin set; thence turn an angle to the right of 06 degrees, 34 minutes, 33 seconds and run in a Northwesterly direction for a distance of 150.00 feet to an iron pin set; thence turn an angle to the left of 13 degrees, 35 minutes, 34 seconds and run in a Southwesterly direction for a distance of 466.08 feet to an iron pin set; thence turn an angle to the right of 93 degrees, 02 minutes, 31 seconds and run in a Northerly direction for a distance of 169.59 feet to an iron pin set on a curve to the right having a central angle of 02 degrees, 48 minutes, 12 seconds and a radius of 497.97 feet; thence turn an angle to the left to the chord of said curve of 91 degrees, 52 minutes, 05 seconds and run in a Westerly direction along the arc of said curve for a distance of 24.36 feet to an iron pin set; thence run tangent to last stated curve in a Westerly direction for a distance of 596.98 feet to an iron pin set on a curve to the right having a central angle of 06 degrees, 37 minutes, 36 seconds and a radius of 893.19 feet; thence run in a Northwesterly direction along the arc of said curve for a distance of 103.30 feet to an iron pin set; thence run tangent to last stated curve in a Northwesterly direction for a distance of 174.59 feet to an iron pin set on a curve to the left having a central angle of 40 degrees, 03 minutes, 19 seconds and a radius of 295.00 feet; thence run in a Northwesterly to Southwesterly direction along the arc of said curve for a distance of 206.23 feet to an iron pin set on a compound curve to the left having a central angle of 47 degrees, 18 minutes, 16 seconds and a radius of 333.85 feet; thence run in a Southwesterly direction along the arc of said curve for a distance of 275.63 feet to an iron pin set; thence run tangent to last stated curve in a Southwesterly direction for a distance of 164.07 feet to an iron pin set on a curve to the left having a central angle of 25 degrees, 37 minutes, 38 seconds and a radius of 245.01 feet; thence run in a Southwesterly to Southeasterly direction along the arc of said curve for a distance of 109.59 feet to an iron pin set; thence run tangent to last stated curve in a Southeasterly direction for a distance of 115.58 feet to an iron pin set on a curve to the right having a central angle of 43 degrees, 43 minutes, 46 seconds and a radius of 468.15 feet; thence run in a Southeasterly to Southwesterly direction along the arc of said curve for a distance of 357.30 feet to an iron pin set; thence run tangent to last stated curve in a Southwesterly direction for a distance of 39.51 feet to an iron pin set; thence turn an angle to the right of 90 degrees, 00 minutes, 00 seconds and run in a Northwesterly direction for a distance of 55.00 feet to an iron pin set; thence turn an angle to the left of 90 degrees, 00 minutes, 00 seconds and run in a Southwesterly direction for a distance of 54.39 feet to an iron pin set; thence turn an angle to the right of 81 degrees, 33 minutes, 04 seconds and run in a Southwesterly direction for a distance of

20161214000455700 18/19 \$819.00
Shelby Cnty Judge of Probate, AL
12/14/2016 10:44:16 AM FILED/CERT

48.75 feet to an iron pin set; thence turn an angle to the left of 65 degrees, 34 minutes, 20 seconds and run in a Southwesterly direction for a distance of 103.91 feet to an iron pin set; thence turn an angle to the left of 10 degrees, 30 minutes, 08 seconds and run in a Southwesterly direction for a distance of 63.73 feet to an iron pin set; thence turn an angle to the left of 28 degrees, 51 minutes, 04 seconds and run in a Southerly direction for a distance of 48.39 feet to an iron pin set; thence turn an angle to the left of 94 degrees, 02 minutes, 53 seconds and run in an Easterly direction for a distance of 323.64 feet to an iron pin set; thence turn an angle to the right of 14 degrees, 59 minutes, 29 seconds and run in a Southeasterly direction for a distance of 154.22 feet to an iron pin set; thence turn an angle to the left of 66 degrees, 39 minutes, 08 seconds and run in a Northeasterly direction for a distance of 452.11 feet to an iron pin set; thence turn an angle to the right of 09 degrees, 01 minutes, 56 seconds and run in a Northeasterly direction for a distance of 139.64 feet to an iron pin set; thence turn an angle to the left of 11 degrees, 54 minutes, 55 seconds and run in a Northeasterly direction for a distance of 205.10 feet to an iron pin set; thence turn an angle to the right of 83 degrees, 53 minutes, 42 seconds and run in a Southeasterly direction for a distance of 129.02 feet to an iron pin set; thence turn an angle to the left of 25 degrees, 59 minutes, 52 seconds and run in a Southeasterly direction for a distance of 69.01 feet to an iron pin set; thence turn an angle to the right of 21 degrees, 36 minutes, 56 seconds and run in a Southeasterly direction for a distance of 380.92 feet to an iron pin set; thence turn an angle to the right of 65 degrees, 33 minutes, 41 seconds and run in a Southerly direction for a distance of 408.30 feet to the point of beginning.

LESS AND EXCEPT LEGACY EXCLUDED PARCEL I:

Commence at a 3/8 inch rebar found locally accepted to be the Southwest corner of the East one-half of the Northeast quarter of said Section 22; thence run East along the South line of said East one-half for a distance of 1,324.55 feet to an iron pin set at the Southeast corner of said East one-half; thence turn an angle to the left of 87 degrees, 08 minutes, 39 seconds and run in a Northeasterly direction for a distance of 300.88 feet to an iron pin set; thence turn an angle to the right of 01 degree, 42 minutes, 25 seconds and run in a Northeasterly direction for a distance of 563.28 feet to an iron pin set at the point of beginning; thence turn an angle to the right of 74 degrees, 50 minutes, 50 seconds and run in a Northeasterly direction for a distance of 64.04 feet to an iron pin set; thence turn an angle to the left of 14 degrees, 18 minutes, 19 seconds and run in a Northeasterly direction for a distance of 241.08 feet to an iron pin set; thence turn an angle to the right of 00 degrees, 40 minutes, 46 seconds and run in a Northeasterly direction for a distance of 133.81 feet to an iron pin set; thence turn an angle to the left of 18 degrees, 47 minutes, 25 seconds and run in a Northeasterly direction for a distance of 195.09 feet to an iron pin set; thence turn an angle to the left of 17 degrees, 44 minutes, 46 seconds and run in a Northeasterly direction for a distance of 165.43 feet to an iron pin set; thence turn an angle to the left of 02 degrees, 12 minutes, 09 seconds and run in a Northeasterly direction for a distance of 152.83 feet to an iron pin set; thence turn an angle to the left of 98 degrees, 59 minutes, 38 seconds and run in a Northwesterly direction for a distance of 99.03 feet to an iron pin set; thence turn an angle to the right of 24 degrees, 26 minutes, 58 seconds and run in a Northwesterly direction for a distance of 117.33 feet to an iron pin set; thence turn an angle to the right of 78 degrees, 32 minutes, 53 seconds and run in a Northeasterly direction for a distance of 60.27 feet to an iron pin set; thence turn an angle to the left of 99 degrees, 43 minutes, 40 seconds and run in a Northwesterly direction for a distance of 161.47 feet to an iron pin set;

thence turn an angle to the left of 07 degrees, 07 minutes, 13 seconds and run in a Northwesterly direction for a distance of 179.67 feet to an iron pin set; thence turn an angle to the left of 92 degrees, 57 minutes, 04 seconds and run in a Southwesterly direction for a distance of 244.10 feet to an iron pin set; thence turn an angle to the left of 70 degrees, 50 minutes, 58 seconds and run in a Southeasterly direction for a distance of 79.87 feet to an iron pin set; thence turn an angle to the right of 90 degrees, 00 minutes, 00 seconds and run in a Southwesterly direction for a distance of 190.81 feet to an iron pin set; thence turn an angle to the left of 02 degrees, 54 minutes, 50 seconds and run in a Southwesterly direction for a distance of 348.66 feet to an iron pin set; thence turn an angle to the left of 35 degrees, 57 minutes, 05 seconds and run in a Southeasterly direction for a distance of 93.34 feet to the point of beginning.

LESS AND EXCEPT LEGACY EXCLUDED PARCEL II:

A parcel of land situated in the Southwest ¼ of Section 14, Township 18 South, Range 1 West, Shelby County, Alabama, being more particularly described as follows:

Commence at the Northwest corner of said Southwest ¼ and run in a Southeasterly direction for a distance of 102.56 feet to a point on a curve to the right, having a central angle of 06 deg. 50 min. 18 sec. and a radius of 401.10 feet, said point also being on the South right of way line of proposed Legacy Drive; thence turn an angle to the left to the chord of said curve of 86 deg. 32 min. 26 sec. and run in a Northeasterly direction along the arc of said curve and also along the South right of way line of said proposed Legacy Drive for a distance of 47.87 feet to a point; thence run tangent to last stated curve in a Northeasterly direction along the South line of said proposed Legacy Drive for a distance of 176.46 feet to a point on a curve to the right, having a central angle of 14 deg. 16 min. 17 sec. and a radius of 655.33 feet; thence run along the arc of said curve in a Northeasterly direction and also along the South right of way line of said proposed Legacy Drive for a distance of 163.23 feet to the point of beginning; thence turn an angle to the right from the chord of said curve of 100 deg. 33 min. 31 sec. and run in a Southwesterly direction along the West line of Lot 819 in proposed Greystone Legacy 8th Sector for a distance of 189.91 feet to a point; thence turn an angle to the left of 37 deg. 50 min. 11 sec. and run in a Southeasterly direction along the Southwest line of said proposed Lot 819 for a distance of 131.38 feet to a point; thence turn an angle to the left of 102 deg. 49 min. 45 sec. and run in a Northeasterly direction along the Southeast line of said Lot 819 for a distance of 70.45 feet to a point; thence turn an angle to the right of 57 deg. 56 min. 44 sec. and run in a Southeasterly direction along the South line of said Lot 819 for a distance of 72.06 feet to a point; thence turn an angle to the right of 05 deg. 39 min. 02 sec. and run in a Southeasterly direction along the South line of Lot 818 in said proposed Greystone Legacy 8th Sector for a distance of 150.31 feet to a point at the Southeast corner of said Lot 818; thence turn an angle to the left of 170 deg. 42 min. 52 sec. and run in a Northwesterly direction for a distance of 278.28 feet to a point; thence turn an angle to the right of 73 deg. 20 min. 34 sec. and run in a Northeasterly direction for a distance of 175.65 feet to a point on a curve to the left, said point also being on the South right of way line of said Legacy Drive, having a central angle of 08 deg. 58 min. 56 sec. and a radius of 655.33 feet; thence run in a Northwesterly to Southwesterly direction along the South right of way line of said Legacy Drive for a distance of 102.74 feet to the point of beginning; being situated in Shelby County, Alabama.

Signed for Identification Purposes:
Greystone Golf Club, Inc.

By:

David Porter
David Porter, Its Manager/COO/Assistant Secretary

