

WHEN RECORDED MAIL TO:

Renasant Bank
Document Control Dept.
P O Box 4140
Tupelo, MS 38803

SEND TAX NOTICES TO:

Renasant Bank
Pelham Office
3513 Pelham Pkwy
Pelham, AL 35124

20160912000330190 1/3 \$64.15
Shelby Cnty Judge of Probate, AL
09/12/2016 12:29:53 PM FILED/CERT

SPACE ABOVE THIS LINE IS FOR RECORDER'S USE ONLY

MODIFICATION OF MORTGAGE



#####074008182016

Notice: The original principal amount available under the Note (as defined below), which was \$466,620.32 (on which any required taxes already have been paid), now is increased by an additional \$28,066.68.

THIS MODIFICATION OF MORTGAGE dated August 18, 2016, is made and executed between MAPLEWOOD ASSISTED LIVING, LLC, whose address is 411 S 8TH ST, OPELIKA, AL 36801 (referred to below as "Grantor") and Renasant Bank, whose address is 3513 Pelham Pkwy, Pelham, AL 35124 (referred to below as "Lender").

MORTGAGE. Lender and Grantor have entered into a Mortgage dated August 18, 2016 (the "Mortgage") which has been recorded in SHELBY County, State of Alabama, as follows:

FUTURE ADVANCE MORTGAGE, ASSIGNMENT OF RENTS AND LEASES AND SECURITY AGREEMENT DATED 12/10/2012 INST # 201308000011100 & MODIFICATION OF MORTGAGE DATED 05/24/2013 INST# 20130620000253460.

REAL PROPERTY DESCRIPTION. The Mortgage covers the following described real property located in SHELBY County, State of Alabama:

See EXHIBIT A, which is attached to this Modification and made a part of this Modification as if fully set forth herein.

The Real Property or its address is commonly known as 223 TUCKER RD, HELENA, AL 35080.

MODIFICATION. Lender and Grantor hereby modify the Mortgage as follows:

PRINCIPAL INCREASE \$28,066.68.

CONTINUING VALIDITY. Except as expressly modified above, the terms of the original Mortgage shall remain unchanged and in full force and effect and are legally valid, binding, and enforceable in accordance with their respective terms. Consent by Lender to this Modification does not waive Lender's right to require strict performance of the Mortgage as changed above nor obligate Lender to make any future modifications. Nothing in this Modification shall constitute a satisfaction of the promissory note or other credit agreement secured by the Mortgage (the "Note"). It is the intention of Lender to retain as liable all parties to the Mortgage and all parties, makers and endorsers to the Note, including accommodation parties, unless a party is expressly released by Lender in writing. Any maker or endorser, including accommodation makers, shall not be released by virtue of this Modification. If any person who signed the original Mortgage does not sign this Modification, then all persons signing below acknowledge that this Modification is given conditionally, based on the representation to Lender that the non-signing person consents to the changes and provisions of this Modification or otherwise will not be released by it. This waiver applies not only to any initial extension or modification, but also to all such subsequent actions.

GRANTOR ACKNOWLEDGES HAVING READ ALL THE PROVISIONS OF THIS MODIFICATION OF MORTGAGE AND GRANTOR AGREES TO ITS TERMS. THIS MODIFICATION OF MORTGAGE IS DATED AUGUST 18, 2016.

THIS MODIFICATION IS GIVEN UNDER SEAL AND IT IS INTENDED THAT THIS MODIFICATION IS AND SHALL CONSTITUTE AND HAVE THE EFFECT OF A SEALED INSTRUMENT ACCORDING TO LAW.

GRANTOR:

MAPLEWOOD ASSISTED LIVING, LLC

By: Shashi Sharma (Seal)
SHASHI SHARMA, Sole Member, Manager &
Authorized Representative of MAPLEWOOD
ASSISTED LIVING, LLC

LENDER:

RENASANT BANK


X William H Keller (Seal)
Authorized Signer

MODIFICATION OF MORTGAGE
(Continued)

Page 2

This Modification of Mortgage prepared by:

Name: BILL KELLER
Address: 3513 Pelham Pkwy
City, State, ZIP: Pelham, AL 35124


20160912000330190 2/3 \$64.15
Shelby Cnty Judge of Probate, AL
09/12/2016 12:29:53 PM FILED/CERT

LIMITED LIABILITY COMPANY ACKNOWLEDGMENT

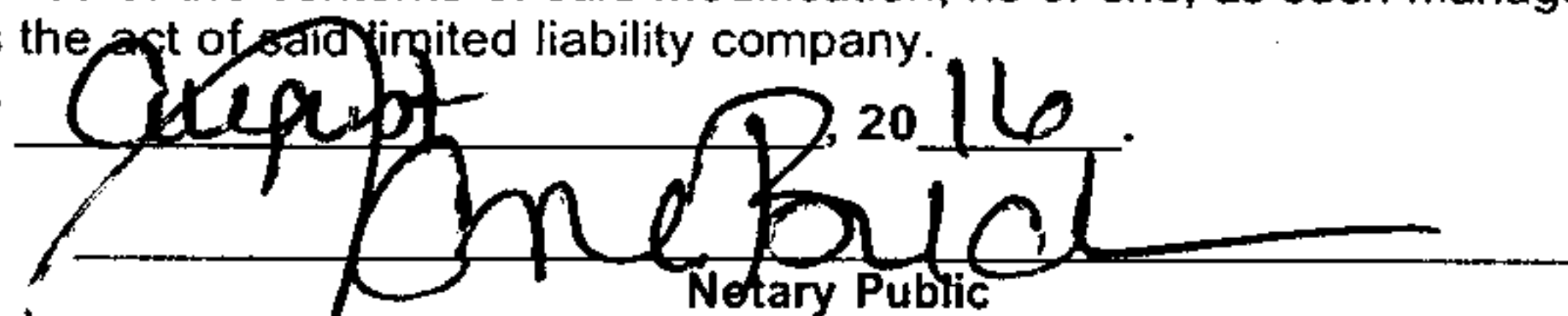
STATE OF Alabama)
COUNTY OF Lee) SS
)

I, the undersigned authority, a Notary Public in and for said county in said state, hereby certify that SHASHI SHARMA, Sole Member, Manager & Authorized Representative of MAPLEWOOD ASSISTED LIVING, LLC, a limited liability company, is signed to the foregoing Modification and who is known to me, acknowledged before me on this day that, being informed of the contents of said Modification, he or she, as such manager or member and with full authority, executed the same voluntarily for and as the act of said limited liability company.

Given under my hand and official seal this 19 day of August, 2016.

My commission expires

May 22, 2019


Notary Public


LENDER ACKNOWLEDGMENT

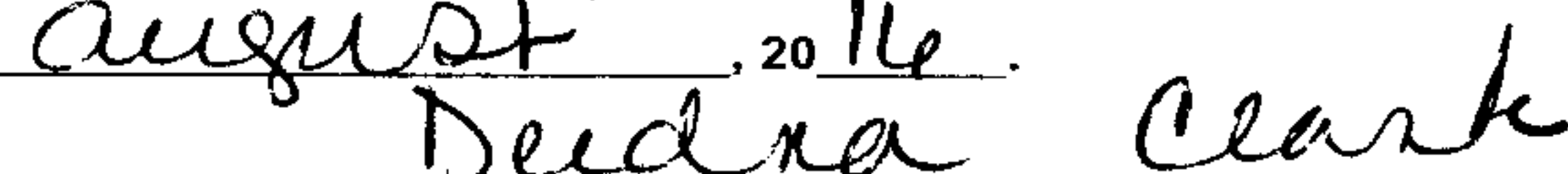
STATE OF Alabama)
COUNTY OF Shelby) SS
)

I, the undersigned authority, a Notary Public in and for said county in said state, hereby certify that William Keller whose name as SVP of Renasant Bank is signed to the foregoing Modification and who is known to me, acknowledged before me on this day that, being informed of the contents of the Modification of Mortgage, he or she, in his or her capacity as such of Renasant Bank, executed the same voluntarily on the day same bears date.

Given under my hand and official seal this 22 day of August, 2016.

My commission expires




Notary Public



20160912000330190 3/3 \$64.15
Shelby Cnty Judge of Probate, AL
09/12/2016 12:29:53 PM FILED/CERT

EXHIBIT "A" - LEGAL DESCRIPTION

A parcel of land situated in the SE 1/4 of the SW 1/4 of Section 15, Township 20 South, Range 3 West of the Huntsville Principal Meridian, Shelby County, Alabama, being more particularly described as follows:

Commence at the Southwest corner of the SE 1/4 of the SW 1/4; thence South 84°57'14" East along said Quarter-Quarter line for a distance of 355.00 feet to a point on the Easterly right of way line of an unnamed ROW; thence run North 08°08'12" East along said ROW for a distance of 173.90 feet to the POINT OF BEGINNING; thence continue Northerly along said line for a distance of 203.99 feet, thence run South 85°00'16" East for a distance of 8.37 feet; thence run South 71°49'09" East for a distance of 81.44 feet; thence run South 80°01'28" East for a distance of 86.24 feet; thence run continue Easterly along said line for a distance of 44.05 feet; thence run South 08°07'00" West for a distance of 174.07 feet, thence North 85°00'00" West for a distance of 19.03 feet; thence continue Westerly along said line for a distance of 200.11 feet to the POINT OF BEGINNING.

ALSO, commence at the Southwest corner of the SE 1/4 of the SW 1/4; thence run South 84°57'14" East along said Quarter-Quarter line for a distance of 355.00 feet to a point on the Easterly right of way line of an unnamed ROW, said point being the POINT OF BEGINNING; thence run North 08°08'12" East for a distance of 173.90 feet; thence run South 85°00'00" East for a distance of 200.11 feet; thence run South 08°07'00" West for a distance of 174.06 feet; thence run North 84°57'14" West for a distance of 200.16 feet to the POINT OF BEGINNING.