

EASEMENT – DISTRIBUTION FACILITIES

STATE OF ALABAMA
COUNTY OF SHELBY

W.E. No.A6170-00-BF15

APCO Parcel No.

Transformer No.

This instrument prepared by: Shannon D. Floyd

Alabama Power Company
P. O. Box 2641
Birmingham, Alabama 35291

KNOW ALL MEN BY THESE PRESENTS, That Western REI, LLC, an Alabama limited liability company

as grantor(s), (the "Grantor", whether one or more) for and in consideration of One and No/100 Dollar (\$1.00) and other good and valuable consideration paid to Grantor in hand by Alabama Power Company, a corporation, the receipt and sufficiency of which are hereby acknowledged, does hereby grant to Alabama Power Company, its successors and assigns (the "Company"), the easements, rights and privileges below.

Overhead and/or Underground. The right from time to time to construct, install, operate and maintain, upon, over, under and across the Property described below, all poles, towers, wires, conduits, fiber optics, cables, communication lines, trans closures, transformers, anchors, guy wires and other facilities useful or necessary in connection therewith (collectively, "Facilities"), for the overhead and/or underground transmission and distribution of electric power and communications, along a route selected by the Company, as generally shown on the Company's drawing attached hereto and made a part hereof, but which is to be determined by the actual location(s) in which the Company's facilities are installed. The width of the Company's easement will depend on whether the Facilities are underground or overhead: for underground, the easement will extend five (5) feet on each side of said Facilities as and where installed; for overhead Facilities, the easement will extend fifteen (15) feet on each side of the centerline of said Facilities as and where installed. The Company is granted the right to clear, and keep clear, all trees, undergrowth and other obstructions on a strip of land extending five (5) feet from each side of said underground Facilities, and to clear, and keep clear, all trees, undergrowth and other obstructions on a strip of land extending fifteen (15) feet from each side of the centerline of said overhead Facilities and the right in the future to install intermediate poles and facilities on said strip. Further, with respect to overhead Facilities, the Company is also granted the right to trim and cut, and keep trimmed and cut, all dead, weak, leaning or dangerous trees or limbs outside of the thirty (30) foot strip that, in the sole opinion of the Company, may now or hereafter endanger, interfere with, or fall upon any of said overhead Facilities.

Grantor hereby grants to the Company all easements, rights and privileges necessary or convenient for the full enjoyment and use thereof, including without limitation the right of ingress and egress to and from said Facilities, as applicable, and the right to excavate for installation, replacement, repair and removal thereof; and also the right to cut, remove and otherwise keep clear any and all structures, obstructions or obstacles of whatever character, on, under and above said Facilities, as applicable.

The easements, rights and privileges granted hereby shall apply to, and the word "Property" as used in this instrument shall mean, the following described real property situated in SHELBY County, Alabama (the "Property"): a parcel of land located in the SE ¼ of the NE ¼ of Section 2 Township 24 North, Range 12 East, more particularly described in that certain instrument recorded in instrument number 20121218000482830 in the office of the Judge of Probate of said County.

In the event it becomes necessary or desirable for the Company from time to time to move any of the Facilities in connection with the construction or improvement of any public road or highway in proximity to the Facilities, Grantor hereby grants to the Company the right to relocate the Facilities and, as to such relocated Facilities, to exercise the rights granted above; provided, however, the Company shall not relocate said Facilities on the Property at a distance greater than ten feet (10') outside the boundary of the right of way of any such public road or highway as established or re-established from time to time. This grant and agreement shall be binding upon and shall inure to the benefit of Grantor, the Company and each of their respective heirs, personal representatives, successors and assigns and the words "Company" and "Grantor" as used in this instrument shall be deemed to include the heirs, personal representatives, successors and assigns of such parties.

TO HAVE AND TO HOLD the same to the Company, its successors and assigns, forever.

IN WITNESS WHEREOF, the said Grantor, has caused this instrument to be executed by

its authorized representative, as of the

19th

day of

JUNE

2015

Jason E. Spinks

ATTEST (if required) or WITNESS:

By: _____

Its: _____

Western REI, LLC

By: _____

Jason E. Spinks

Its: _____

Manager

(SEAL)

20150723000251070 1/3 \$20.50
Shelby Cnty Judge of Probate, AL
07/23/2015 01:01:36 PM FILED/CERT

Shelby County, AL 07/23/2015
State of Alabama
Deed Tax: \$.50

All facilities on Grantor: _____ Station to Station: sta 1400 to sta 3400, and guy WEA # A6170-00-BF15
at sta 1400 + guys at Sta 2100.

STATE OF ALABAMA


COUNTY OF Shelby

I, SHANNON DENTON FLOYD, a Notary Public in and for said County in said State, hereby certify that Jason E. Spinks, whose name as **Manager** of Western REI, LLC, an Alabama limited liability company, acting in its capacity as **Manager** of Western REI, LLC, an Alabama limited liability company is signed to the foregoing instrument, and who is known to me, acknowledged before me on this day that, being informed of the contents of the instrument, he as **Manager** and with full authority, executed the same voluntarily, for and as the act of said **limited liability company** [acting in such capacity as aforesaid].

Given under my hand and official seal this the 19th day of JUNE, 2015.

[SEAL]

Shanna Floyd
Notary Public
My commission expires: 12-31-2018


20150723000251070 2/3 \$20.50
Shelby Cnty Judge of Probate, AL
07/23/2015 01:01:36 PM FILED/CERT

SKETCH OF PROPOSED WORK - SIMPLIFIED W.E.

Map Center UTM:

Map Center Lat/Long:

1 inch = 231 feet

ALABAMA POWER

Customer Herrera Family-4 Trailers	Location 300, 500 Trophy Dr	Cmtd. Svc Date Oct. 31, 2015	County SHELBY	Section 2	Township 24N	Range 12E	Estimate No. A6170-00-BF15	Missall No. N/A Work Date Start Time Update Expires
Division Birmingham	District Metro South-Varnons	Town Montevallo	UserID rtboyd	Created: 6/18/2015	Substation East Montevallo DS (12kV) X- 34876 Y- XD2611			

- Notes:
- Customer: Cynthia Herrera @ [REDACTED]
 - Installing Pole Line for Service to 2 - New, 1920Sq Ft Double Wides & 2 - New, 1300Sq Ft Single Wides... All Electric and All 200Amp Mains
 - Customer Provided Property for Heavy Density Tree Trimming for ROW - 600FT.

500

30/5

40/5

30/5

40/5

40/5

40/5

40/5

40/5

40/5

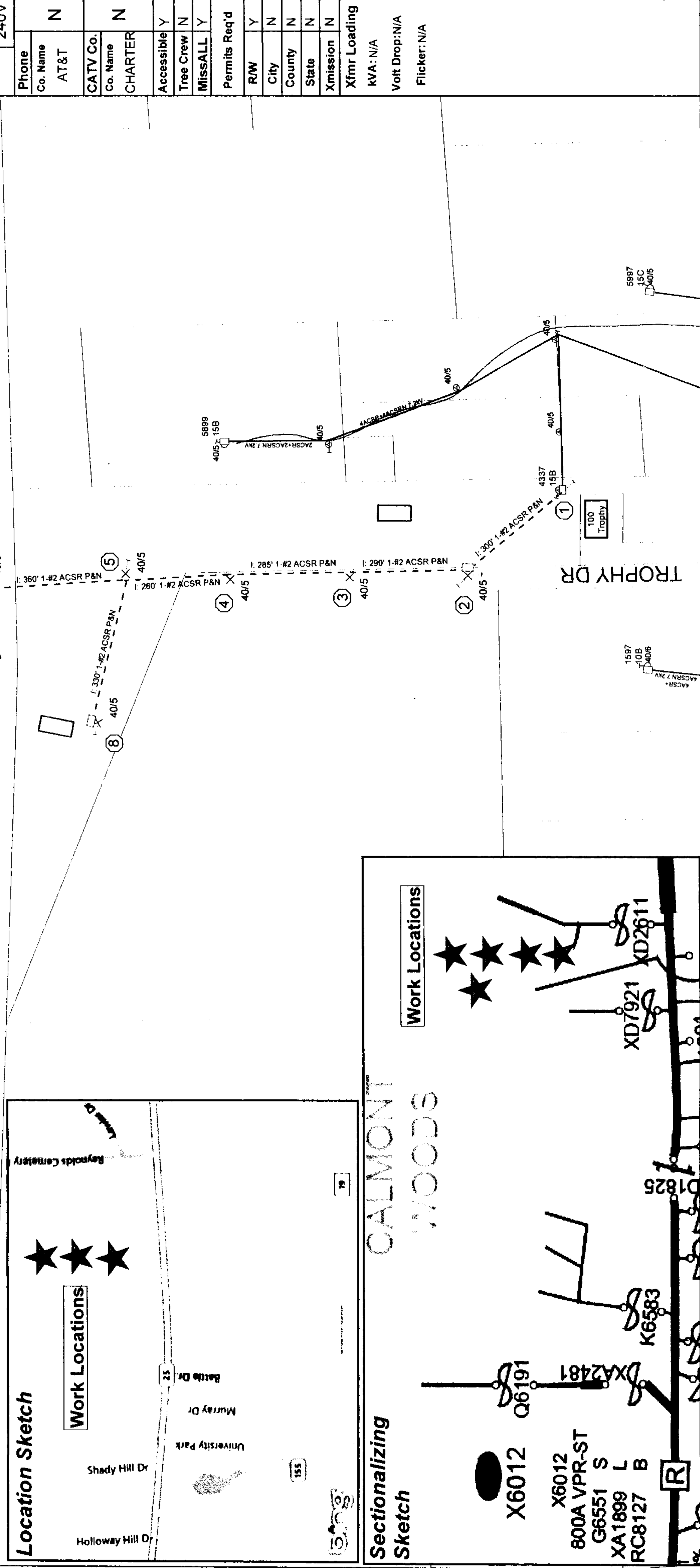
40/5

40/5

40/5

40/5

40/5




Foreman:	Cnst Completed By:	Date:	ENGINEER: RACHELBOYD	LINC: 10'841
----------	--------------------	-------	----------------------	--------------

RW Agent *Shannon*

Date Assigned *6/19/15*

Date Cleared *6/25/15*

Parcel # *70271811*



20150723000251070 3/3 \$20.50
Shelby Cnty Judge of Probate, AL
07/23/2015 01:01:36 PM FILED/CERT