

**This Instrument Prepared By:**

C. Ryan Sparks, Attorney  
2635 Valleydale Road, Suite 200  
Birmingham, Alabama 35244  
DIRECT: 205-215-8433

**Send Tax Notice To Grantees Address:**

JAG Investment Strategies, LLC  
5213 Logan Drive  
Birmingham, Alabama 35242



20150714000238060 1/3 \$175.00  
Shelby Cnty Judge of Probate, AL  
07/14/2015 08:20:37 AM FILED/CERT

**WARRANTY DEED**

**STATE OF ALABAMA  
COUNTY OF SHELBY**

**KNOW ALL MEN BY THESE PRESENTS,**

**On this July 8<sup>th</sup>, 2015,** That for and in consideration of **ONE HUNDRED FIFTY FIVE THOUSAND AND NO/100 (\$155,000.00) DOLLARS,** and other good and valuable consideration, this day in hand paid to the undersigned GRANTORS **BRIAN K. GATES and LESLIE T. GATES, husband and wife,** (herein referred to as "Grantors"), in hand paid by the Grantees herein, the receipt whereof is hereby acknowledged, the Grantors do hereby give, grant, bargain, sell and convey unto the GRANTEE, **JAG INVESTMENT STRATEGIES, LLC,** (herein referred to as "Grantee"), Grantee's heirs and assigns, any and all of the respective Grantors' interest in the following-described Real Estate situated in, **SHELBY COUNTY, ALABAMA,** to wit:

Lot 2, in Block 1, according to the Survey of Dearing Downs, Second Addition, as recorded in Map Book 9, Page 33, in the Probate Office of Shelby County, Alabama.

Subject to:

1. General and special taxes or assessments for the year 2015 and subsequent years not yet due and payable.
2. Municipal improvements, taxes, assessments, and fire district dues against subject property, if any.
3. Mineral and mining rights not owned by Grantors.
4. Any applicable zoning ordinances.
5. Easements, encroachments, building set back lines, rights-of-ways as shown of record by recorded plat or other recorded instrument, including any amendments thereto.
6. All matters, facts, easements, restrictions, assessments, covenants, agreements and all other terms and provisions in Map Book 9, Page 33.
7. 40 foot building line as shown on recorded map.
8. 10 foot easement on rear side of lot as shown on recorded map.
9. 7.5 foot easement on west side of lot as shown on recorded map.
10. Restrictions and covenants appearing of record in Shelby Real 4, Page 385 and Shelby Real 168, Page 109.
11. Right-of-way granted to Alabama Power Company recorded in Shelby Real 6, Page 473
12. Right-of-way granted to South Central Bell Telephone Company recorded in Shelby Real 12, Page 166 and Shelby Real 84, Page 199.


Shelby County, AL 07/14/2015  
State of Alabama  
Deed Tax: \$155.00


**TO HAVE AND TO HOLD**, the tract or parcel of land above described together with all and singular the rights, privileges, tenements, appurtenances, and improvements unto the said Grantee, Grantee's heirs and assigns forever.


**AND SAID GRANTORS**, for said GRANTORS', GRANTORS' heirs, successors, executors and administrators, covenants with GRANTEE, and with GRANTEE'S heirs and assigns, that GRANTORS are lawfully seized in fee simple of the said Real Estate; that said Real Estate is free and clear from all liens and encumbrances, except as hereinabove set forth, and except for taxes due for the current and subsequent years, and except for any restrictions pertaining to the Real Estate of record in the Probate Office of **SHELBY COUNTY**; and that GRANTORS will, and GRANTORS' heirs, executors and administrators shall, warrant and defend the same to said GRANTEE, and GRANTEE'S heirs and assigns, forever against the lawful claims of all persons.

**IN WITNESS WHEREOF**, the said Grantors have hereunto set their hands and seals on this day of July 9<sup>th</sup>, 2015.

**GRANTORS:**

  
\_\_\_\_\_  
Brian K. Gates


  
\_\_\_\_\_  
Leslie T. Gates

  
20150714000238060 2/3 \$175.00  
Shelby Cnty Judge of Probate, AL  
07/14/2015 08:20:37 AM FILED/CERT

STATE OF LA  
COUNTY OF ST. TAMMANY

I, the undersigned, a Notary Public, in and for said State and County, do hereby certify that Brian K. Gates and Leslie T. Gates, whose names are each signed to the above and foregoing conveyance, and who are each known to me, acknowledged before me on this day that, being informed of the contents of this instrument, Brian K. Gates and Leslie T. Gates each executed the same voluntarily with full authority, on the day the same bears date.

**IN WITNESS WHEREOF**, the said Grantors have hereunto set their hands and seals on this day of July 8<sup>th</sup>, 2015.

  
\_\_\_\_\_  
V. J. OR. A. P. Cent. A. Notary Public

My Commission Expires upm dead FD # 65660

[Affix Seal Here]



# Real Estate Sales Validation Form

This Document must be filed in accordance with Code of Alabama 1975, Section 40-22-1

Grantor's Name Brian K Gores  
Mailing Address Leslie T Gores  
1408 Secretariat Drive  
Helena, AL 35080

Grantee's Name JAB Investment Strategies LLC  
Mailing Address 5213 Logan Drive  
Bham AL 35242


Property Address 1408 Secretariat Drive  
Helena AL 35080

Date of Sale 7/8/15  
Total Purchase Price \$ \$155,000  
or  
Actual Value \$  
or  
Assessor's Market Value \$

The purchase price or actual value claimed on this form can be verified in the following documentary evidence: (check one) (Recordation of documentary evidence is not required)

☒ Bill of Sale  
☐ Sales Contract  
☐ Closing Statement

☐ Appraisal  
☐ Other

  
20150714000238060 3/3 \$175.00  
Shelby Cnty Judge of Probate, AL  
07/14/2015 08:20:37 AM FILED/CERT

If the conveyance document presented for recordation contains all of the required information referenced above, the filing of this form is not required.

## Instructions

Grantor's name and mailing address - provide the name of the person or persons conveying interest to property and their current mailing address.

Grantee's name and mailing address - provide the name of the person or persons to whom interest to property is being conveyed.

Property address - the physical address of the property being conveyed, if available.

Date of Sale - the date on which interest to the property was conveyed.

Total purchase price - the total amount paid for the purchase of the property, both real and personal, being conveyed by the instrument offered for record.

Actual value - if the property is not being sold, the true value of the property, both real and personal, being conveyed by the instrument offered for record. This may be evidenced by an appraisal conducted by a licensed appraiser or the assessor's current market value.

If no proof is provided and the value must be determined, the current estimate of fair market value, excluding current use valuation, of the property as determined by the local official charged with the responsibility of valuing property for property tax purposes will be used and the taxpayer will be penalized pursuant to Code of Alabama 1975 § 40-22-1 (h).

I attest, to the best of my knowledge and belief that the information contained in this document is true and accurate. I further understand that any false statements claimed on this form may result in the imposition of the penalty indicated in Code of Alabama 1975 § 40-22-1 (h).

Date \_\_\_\_\_

Print C. N. A. N. SPARKS

Unattested \_\_\_\_\_

Sign [Signature]

(verified by)

(Grantor/Grantee/Owner/Agent) circle one

Form RT-1