


This document prepared by:  
Stuart Y. Johnson  
Stuart Y. Johnson, LLC  
4 Office Park Circle, Ste. 106  
Birmingham, AL 35223



Send Tax Notice To:  
James T. Davis, III  
4036 Eagle Ridge Court  
Birmingham, AL 35242

# STATUTORY WARRANTY DEED

Mtg amt: \$259,255.00

STATE OF ALABAMA )  
SHELBY COUNTY )

KNOW ALL PERSONS BY THESE PRESENTS:

That for and in consideration of Two Hundred Seventy-Two Thousand Nine Hundred and 00/100 Dollars (\$272,900.00) to the undersigned GRANTOR(S) in hand paid by the GRANTEE(S) herein, the receipt of which is hereby acknowledged, BROOK HIGHLAND CONSTRUCTION, LLC (herein referred to as GRANTOR) does hereby grant, bargain, sell and convey unto JAMES T. DAVIS, III (herein referred to as GRANTEE(S)), all its right, title, interest and claim in or to the following described real estate situated in SHELBY County, Alabama:

Lot 63, according to the Survey of The Hills at Brookhighland, as recorded in Map Book 37, Page 105, in the Probate Office of Shelby County, Alabama.

Together with all the rights, tenements, hereditaments and appurtenances thereto belonging or in any way appertaining.

(\$259,255.00 of the above-recited consideration is paid with the proceeds of a purchase mortgage closed simultaneously herewith.)

THIS CONVEYANCE IS MADE SUBJECT TO:

1. All matters of public record including but not limited to easements, restrictions, reservations, covenants, set back lines, rights-of-way, and limitations, if any, and title to all minerals within and underlying the premises, together with all mineral and mining rights leased, granted or retained by current or prior owners;
2. 2015 Property Taxes and assessments and subsequent years taxes and assessments which are not yet due and payable;
3. Building line(s) as shown by recorded map.
4. Easement(s) as shown by recorded map.
5. Restriction(s) as shown by recorded map.
6. Easement to Alabama Power Company recorded in Real 220, page 521; Real 220, page 532 and Real 207, page 380, in the Probate Office of Shelby County, Alabama;
7. Mineral and mining rights and rights incident thereto recorded in Deed Book 28, page 581; Deed Book 235, page 552; Deed Book 121, page 294; Deed Book 327, page 553 and Deed Book 107, page 989, in said Probate Office;
8. Reciprocal Easement Agreement recorded in Real 125, page 249 and Real 199, page 18, in said Probate Office;
9. Declaration of Covenants, conditions and restrictions as recorded in Real 307, page 950 and 1<sup>st</sup> Supplement recorded in Inst. No. 1998-40199, in said Probate Office;
10. Easement to Alabama Gas Company recorded in Real 170, page 59, in said Probate Office;

Shelby County, AL 04/10/2015  
State of Alabama  
Deed Tax: \$14.00



20150410000116260 2/3 \$34.00  
Shelby Cnty Judge of Probate, AL  
04/10/2015 03:04:37 PM FILED/CERT

11. Slope Easement recorded in Inst. No. 2001-2175 in said Probate Office;
12. Declaration of Protective Covenants as recorded in Real 194, page 54 and Inst. No. 1993-26958 in said Probate Office;
13. Sanitary Sewer Easement recorded in Real 194, page 1; Real 194, page 43 and Real 107, page 968, in said Probate Office;
14. Agreement for electrical service recorded in Real 306, page 119, in said Probate Office;
15. Restrictions or Covenants appearing of record in Inst. No. 20040512000249230, in said Probate Office;
16. Declaration of Protective Covenants as recorded in Inst. No. 20070407000177600, in said Probate Office; and
17. Right of Way to Alabama Power Company as recorded in Inst. No. 20120521000180770 in said Probate Office.

To Have and to Hold unto the said GRANTEE(S), and their heirs and assigns forever.

IN WITNESS WHEREOF, we have hereunto set our hands and seals this 3<sup>rd</sup> day of April, 2015.

BROOK HIGHLAND CONSTRUCTION, LLC

BY: David Cox  
ITS: Managing Member


STATE OF ALABAMA)  
Shelby COUNTY )

I, Stuart Y. Johnson, a Notary Public in and for said County, and in said State, hereby certify that David Cox, whose name as Managing Member of Brook Highland Construction, LLC is signed to the foregoing conveyance, and who is known to me, acknowledged before me on this day that being informed of the contents of the conveyance, he, with such power and authority, executed the same voluntarily for and as the act of the limited liability company on the day the same bears date.

Given under my hand and seal this 3<sup>rd</sup> day of April, 2015.

  
NOTARY PUBLIC: Stuart Y. Johnson

My commission expires: 3/6/19





# Real Estate Sales Validation Form

This Document must be filed in accordance with Code of Alabama 1975, Section 40-22-1

Grantor's Name Brook Highland  
Mailing Address Construction, LLC  
1000 Providence Park, Ste. 250  
Birmingham, AL 35242

Grantee's Name James T. Davis, III  
Mailing Address 4036 Eagle Ridge Court  
Birmingham, AL 35242


Property Address 4036 Eagle Ridge Court  
Birmingham, AL  
35242

Date of Sale 4/3/2015  
Total Purchase Price \$ 272,900.00  
or  
Actual Value \$ \_\_\_\_\_  
or  
Assessor's Market Value \$ \_\_\_\_\_

The purchase price or actual value claimed on this form can be verified in the following documentary evidence: (check one) (Recordation of documentary evidence is not required)

☐ Bill of Sale  
☒ Sales Contract  
☐ Closing Statement

☐ Appraisal  
☐ Other



If the conveyance document presented for recordation contains all of the required information referenced above, the filing of this form is not required.

## Instructions

Grantor's name and mailing address - provide the name of the person or persons conveying interest to property and their current mailing address.

Grantee's name and mailing address - provide the name of the person or persons to whom interest to property is being conveyed.

Property address - the physical address of the property being conveyed, if available.

Date of Sale - the date on which interest to the property was conveyed.

Total purchase price - the total amount paid for the purchase of the property, both real and personal, being conveyed by the instrument offered for record.

Actual value - if the property is not being sold, the true value of the property, both real and personal, being conveyed by the instrument offered for record. This may be evidenced by an appraisal conducted by a licensed appraiser or the assessor's current market value.

If no proof is provided and the value must be determined, the current estimate of fair market value, excluding current use valuation, of the property as determined by the local official charged with the responsibility of valuing property for property tax purposes will be used and the taxpayer will be penalized pursuant to Code of Alabama 1975 § 40-22-1 (h).

I attest, to the best of my knowledge and belief that the information contained in this document is true and accurate. I further understand that any false statements claimed on this form may result in the imposition of the penalty indicated in Code of Alabama 1975 § 40-22-1 (h).

Date 4/3/2015

Print Stuart Y. Johnson, LLC by Its Member, Stuart Y. Johnson

☒ Unattested

(verified by)

Sign

(Grantor/Grantee/Owner/Agent) circle one

Form RT-1